



**ROAD TRAFFIC REGULATION ACT 1984 - SECTIONS 64 AND 65
AUTHORISATION OF TRAFFIC SIGNS AND SPECIAL DIRECTIONS**

The Secretary of State for Transport, in exercise of his powers under Sections 64 and 65 of the Road Traffic Regulation Act 1984, and of all other powers enabling him in that behalf, for the purpose of warning road users of a school in Prince's Gate in the City of Westminster, hereby:-

1. authorises the placing at or within 5 metres of the location indicated on the attached plan numbered GT50/024/0049-1 of a traffic sign consisting of a road marking (hereinafter referred to as "the authorised marking") conforming as to size, colour and character with that shown on the attached drawing numbered NP 545RM; and
2. directs that the authorised marking shall only be used with the sign shown in diagram 545 in Schedule 1 to the Traffic Signs Regulations 2002 (Part I of SI 2002/3113, "the 2002 Regulations"); and
3. directs, without prejudice to any statutory provision to the like effect, that it is a condition of this authorisation that the placing of the authorised marking at or near the said site shall continue to have effect only until such day as may be appointed by one month's notice given by the Secretary of State in writing to the traffic authority for the removal or alteration of the authorised marking and on that day the said authorisation shall, without prejudice to the giving of any further authorisation or direction, cease to have effect.


The provisions of Regulations 12 and 31 of the 2002 Regulations shall apply to the authorised marking in the same manner as they apply to the road marking to diagram 1057 in Schedule 6 to those Regulations.

Dated..... 10 December2012

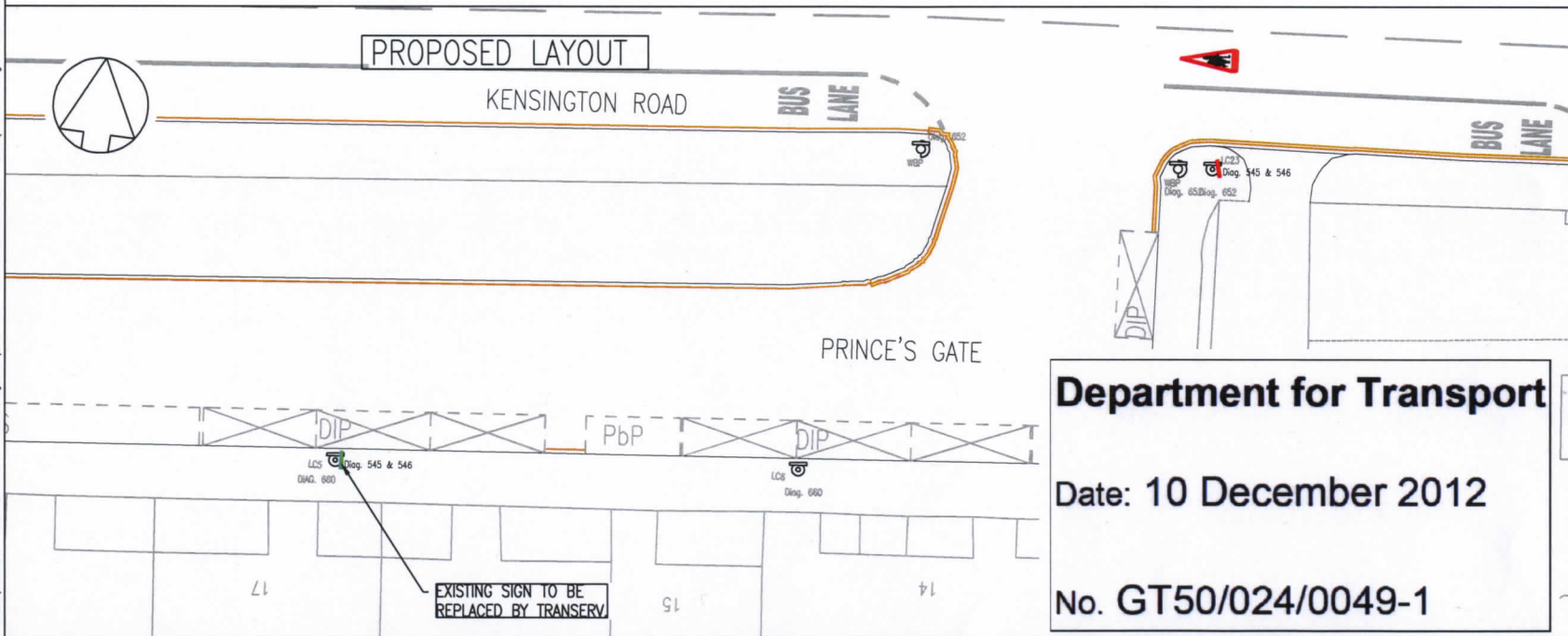
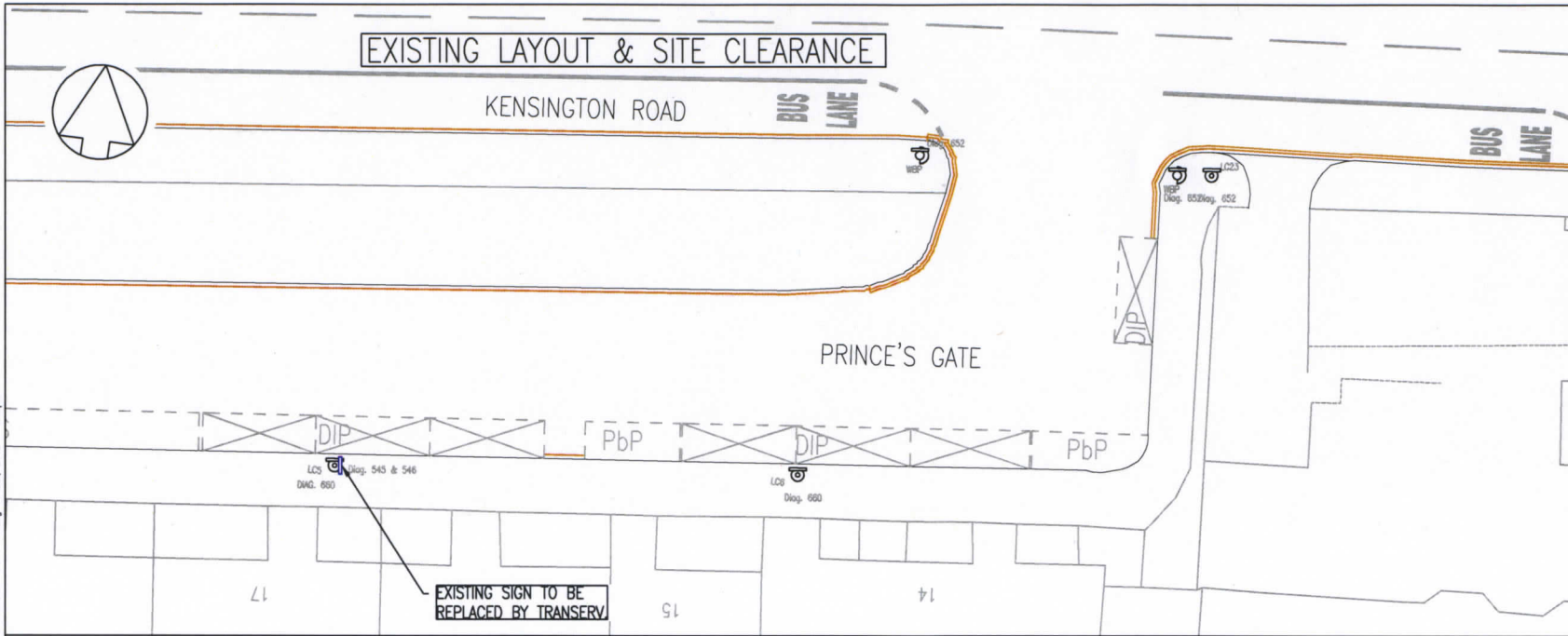
Signed by authority of the Secretary of State



A Delegated Official of the Department for Transport



D:\DSB BREFS\10265800 - DSB 429 Minor - Traffic Management\11677130 - Kensington Road-Prince's Gate-2013\001 - Kensington Road-Prince's Gate-2013\001-C-01.dwg 10 Dec 2012 - 3:47pm



STANDARD KEY

- EXISTING YELLOW LINE
- EXISTING WHITE ROAD MARKING
- EXISTING SIGN
- EXISTING WIDE BASE POST
- EXISTING LAMP COLUMN
- EXISTING SIGN TO BE REMOVED AND REPLACED BY TRANSERV.
- PROPOSED REPLACEMENT OF SIGN TO DIAG. 545 & 546 ON YELLOW BACKING BOARD BY TRANSERV
- PROPOSED SIGN TO DIAG. 545 & 546 ON YELLOW BACKING BOARD
- PROPOSED ROAD MARKING TO DIAG. 545 AS PER DfT WORKING DRAWING NP 545RM

PROPOSED SIGN TO DIAG. 545 & 546 ON YELLOW BACKING BOARD

School

NOTES:

1. DIMENSIONS OF ROAD MARKING TO DIAG. 545 SHOWN IN DfT WORKING DRAWING - NP 545RM.
2. DIMENSIONS OF SIGN SHOWN IN SIGNPLOT DRAWING 11677130-001-C-02
3. SIGNS TO BE MOUNTED MINIMUM 2.1m CLEARANCE HEIGHT AND 450mm FROM KERB FACE

REV	DATE	BY	DESCRIPTION	CHK	APD
DRAWING STATUS: CONSTRUCTION					
<p>West One</p> <p>West One Infrastructure Services 10th Floor 64 Victoria Street London SW1E 6QP Tel: +44 (0) 20 7811 6300 Fax: +44 (0) 20 7811 6301 http://www.westonejv.co.uk</p>					
<p>City of Westminster SAFE STREETS City Commissioner of Transportation</p>					
PROJECT: DSB 429 MINOR WORKS					
TITLE: KENSINGTON ROAD & PRINCE'S GATE SCHOOL WARNING SIGN AND ROAD MARKING					
SCALE @ A1	DATE	DESIGN/DRAWN	CAD CHECKED	CHECKED	APPROVED
1:250	10.10.12	MC	MC	JWH	NW AS
JOB No.	11677130-001	SHEET/JOB No.		DSB429 BR 13535	
DRAWING No.				REV.	
11677130-001-C-01				-	

Department for Transport
 Date: 10 December 2012
 No. GT50/024/0049-1

This map is reproduced from Ordnance Survey material with the permission of Ordnance Survey on behalf of the Controller of Her Majesty's Stationery Office © Crown copyright. Unauthorised reproduction infringes Crown copyright and may lead to prosecution or civil proceedings. (WCC)(LA 10009597)

Drawing No.

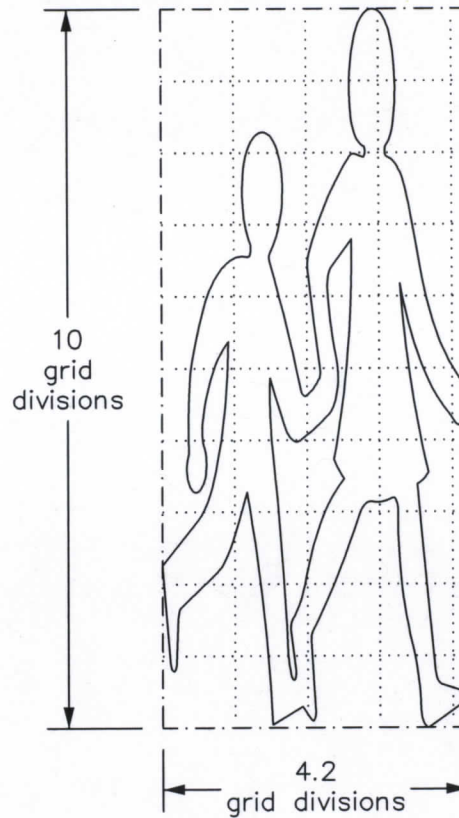
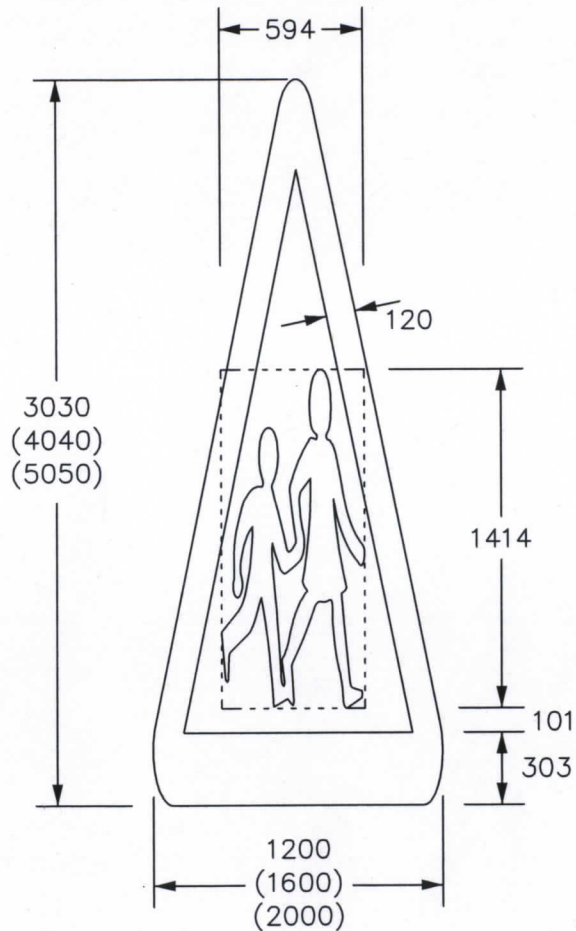
NP 545RM

Related Drawings

P 500 & P545

© CROWN COPYRIGHT

- NOTES:-
1. Marking is based on drawing P 545 elongated vertically by a factor of 1600/560.
 2. The tile outline does not form part of the marking.
 3. All 3030mm x 1200mm sign dimensions shall be varied proportionally for the other triangle sizes.
 4. Dimensions, other than those shown in grid divisions, are in millimetres.



NP545RM

Before using this drawing, confirm that it has not been superseded.

Department for Transport	Title:	Road Marking CHILDREN (going to or from school or playground ahead)	Issue:	Date:	Drawn by:	Dimensions:	Drawing No.
			A:	3.2.98	R.M.	SEE NOTE 4	NP 545RM
			C:	19.3.03	Approved by:		
			D:	29.12.03	R.M.		