



**ROAD TRAFFIC REGULATION ACT 1984 - SECTIONS 64 AND 65
AUTHORISATION OF TRAFFIC SIGNS AND SPECIAL DIRECTIONS**

The Secretary of State for Transport, in exercise of his powers under Sections 64 and 65 of the Road Traffic Regulation Act 1984, and of all other powers enabling him in that behalf, for the purpose of indicating parking places for disabled persons on roads for which the London Borough of Brent is the traffic authority, hereby:-

1. authorises the placing at the locations shown in the attached set of plans numbered GT50/073/0022-1 of a traffic sign consisting of a road marking (hereinafter referred to as "the authorised marking") conforming as to size, colour and character with that to diagram 1028.3 in the Traffic Signs Regulations 2002 (Part I of SI 2002/3113, "the 2002 Regulations"), save that the length of the bays shall be as shown on the said plan; and
2. directs that, notwithstanding the provisions of Direction 24(1) of the Traffic Signs General Directions 2002 (Part II of SI 2002/3113), the authorised marking shall only be used with the sign to diagram 661A in Schedule 2 to the 2002 Regulations; and
3. directs that it is a condition of this authorisation that the authorised marking may be placed only to indicate the effect of a corresponding Traffic Order; and
4. directs, without prejudice to any statutory provision to the like effect, that it is a condition of this authorisation that the placing of the authorised marking on the said roads shall continue to have effect only until such day as may be appointed by one month's notice given by the Secretary of State in writing to the traffic authority for the removal or alteration of the authorised marking and on that day the said authorisation shall, without prejudice to the giving of any further authorisation or direction, cease to have effect.




Department
for Transport

GT50/073/0022


The provisions of Regulation 12 of the 2002 Regulations shall apply to the authorised marking in the same manner as they apply to the road marking to diagram 1028.3 in Schedule 6 to those Regulations.

Dated 11 January 2013

Signed by authority of the Secretary of State



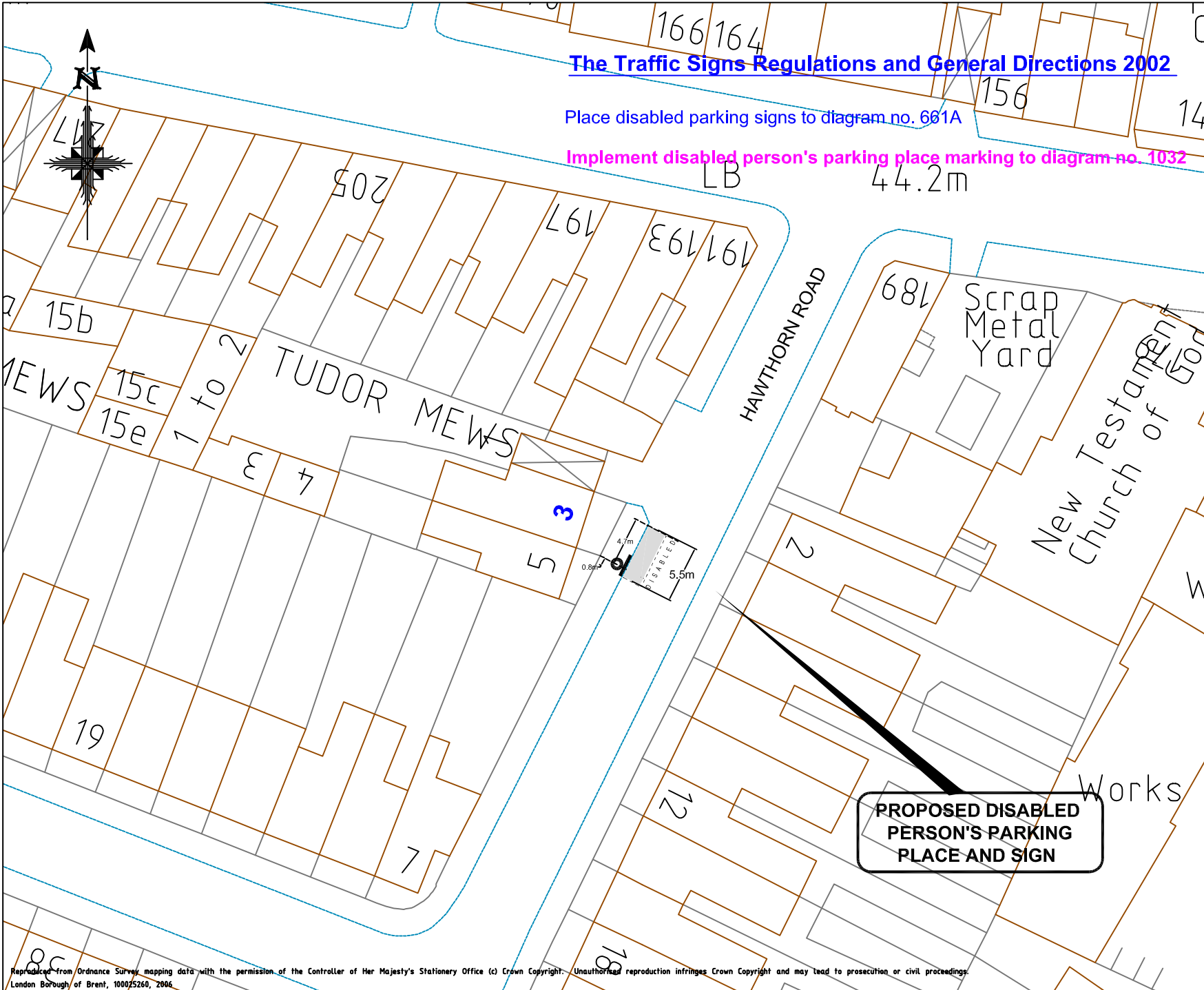
.....
A Delegated Official of the Department for Transport



The Traffic Signs Regulations and General Directions 2002

Place disabled parking signs to diagram no. 661A

Implement disabled person's parking place marking to diagram no. 1032



KEY



----- Reference Line

London Borough of Brent
 Environment & Culture
 Transportation Unit
 Brent House, 349-357 High Road
 Wembley, Middlesex, HA9 6BZ

Job Title
 DISABLED PERSON'S
 PARKING PLACE

Drawing Title
 3A Hawthorn Road
 NW10 2NE

ZONE GH
 Scale
 1:500
 Designed EH
 Drawn EH

Date created
 01/10/12
 Checked AH
 Approved AH

Drawing No. D4785/1244
 Rev.

CAD Ref. S:ATG1May - July 2012

Reproduced from Ordnance Survey mapping data with the permission of the Controller of Her Majesty's Stationary Office (c) Crown Copyright. Unauthorized reproduction infringes Crown Copyright and may lead to prosecution or civil proceedings.
 London Borough of Brent, 100025260, 2006




The Traffic Signs Regulations and General Directions 2002

Place disabled parking signs to diagram no. 661A

Implement disabled person's parking place marking to diagram no. 1032



KEY

-  DISABLED
-  Reference Line
-  Existing single yellow lines

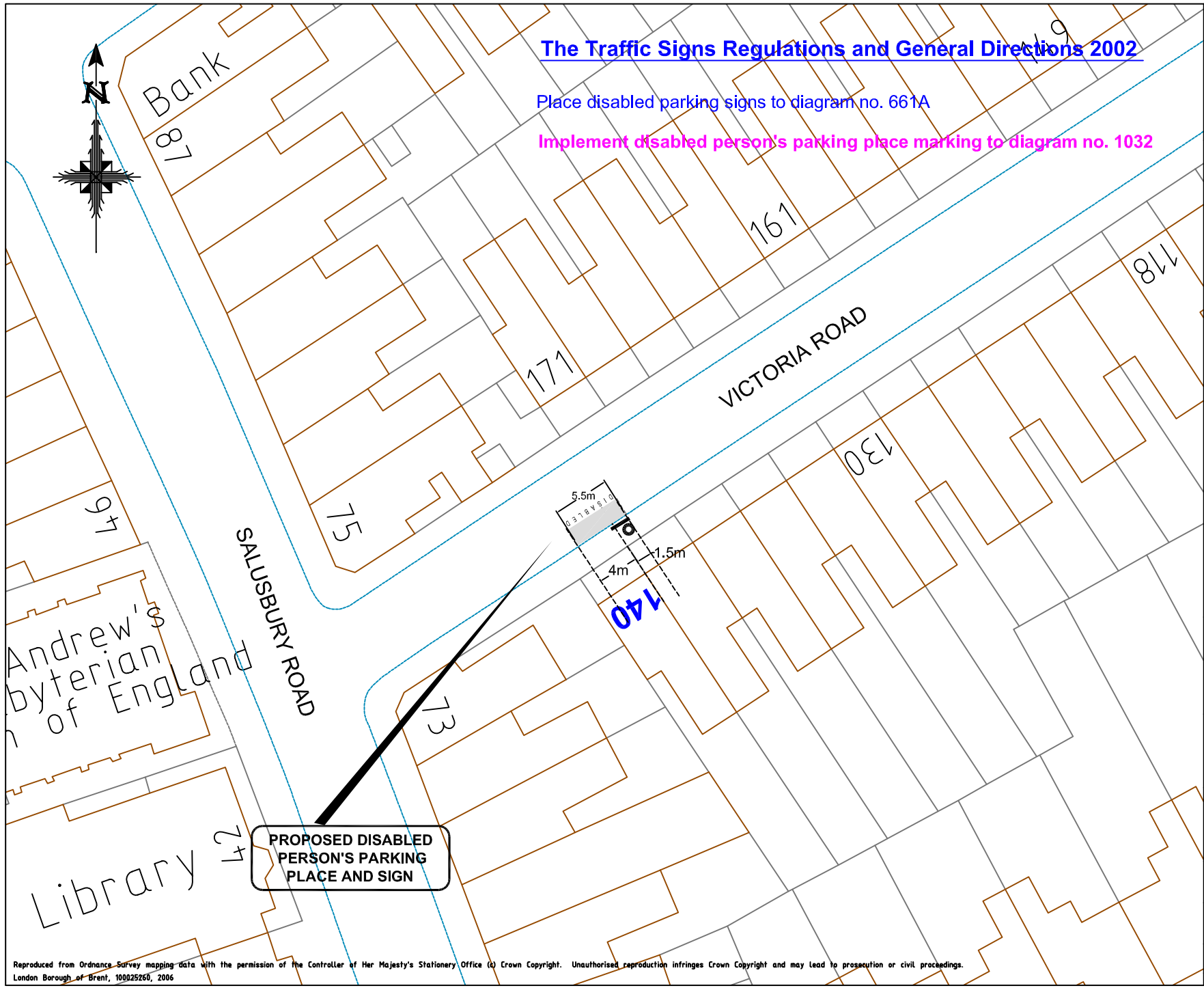
London Borough of Brent
 Environment & Culture
 Transportation Unit
 Brent House, 349-357 High Road
 Wembley, Middlesex, HA9 6BZ

Job Title
 DISABLED PERSON'S
 PARKING PLACE

Drawing Title
 55 Prout Grove
 NW10 1PU

ZONE KB	
Scale	Designed EH
1:500	Drawn EH
Date created	Checked AH
29/08/12	Approved AH

Drawing No. D4785/1250	Rev.
CAD Ref.	S:ATG1May - July 2012



Reproduced from Ordnance Survey mapping data with the permission of the Controller of Her Majesty's Stationary Office (© Crown Copyright). Unauthorised reproduction infringes Crown Copyright and may lead to prosecution or civil proceedings.
 London Borough of Brent, 100025260, 2006

The Traffic Signs Regulations and General Directions 2002

Place disabled parking signs to diagram no. 661A

Place disabled person's parking place next to existing disabled person's parking place

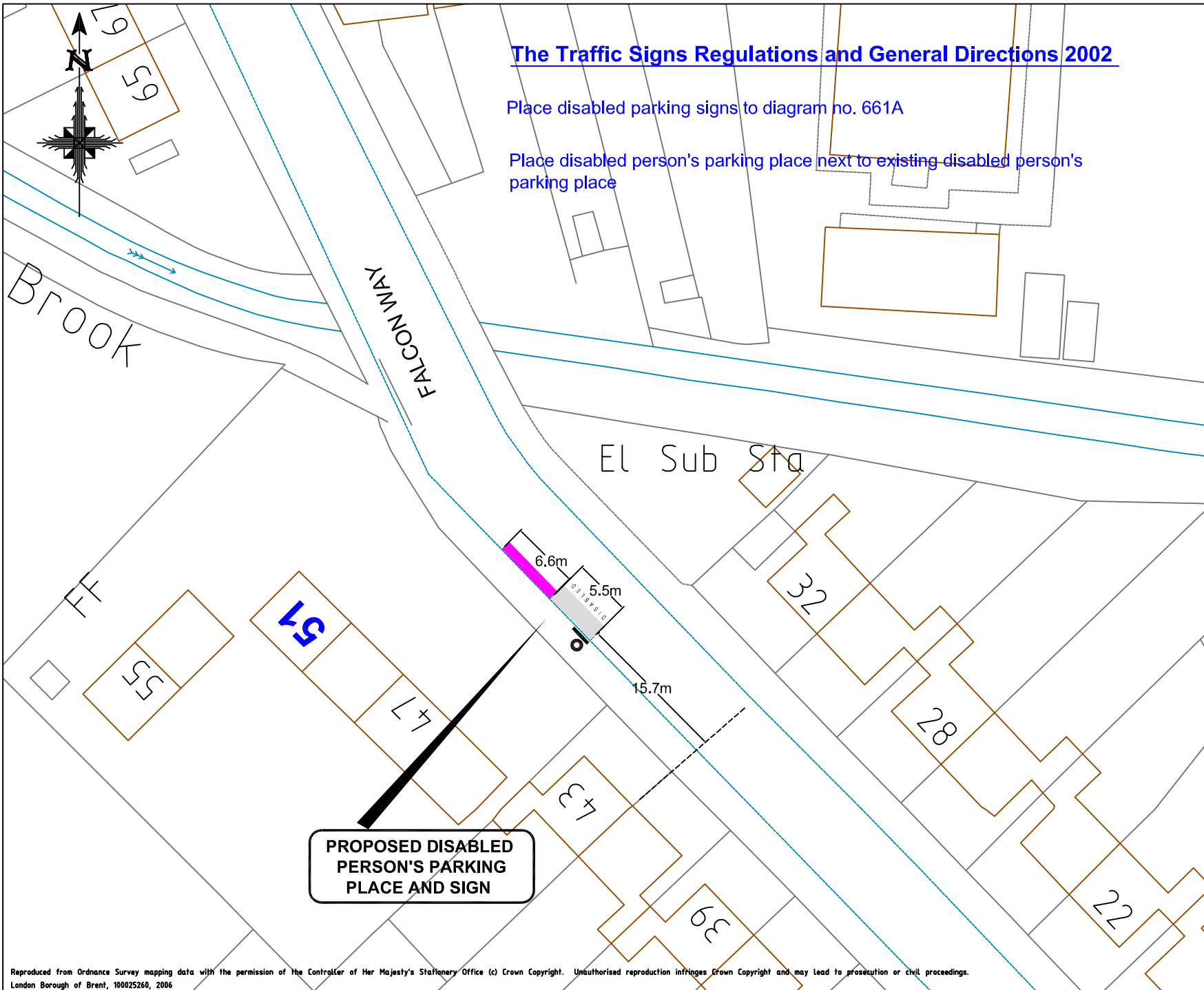


KEY



----- Reference Line

█ Existing disabled person's parking place



PROPOSED DISABLED PERSON'S PARKING PLACE AND SIGN

London Borough of Brent
 Environment & Culture
 Transportation Unit
 Brent House, 349-357 High Road
 Wembley, Middlesex, HA9 6BZ

Job Title
 DISABLED PERSON'S
 PARKING PLACE

Drawing Title
 51 Falcon Way
 HA3 0TW

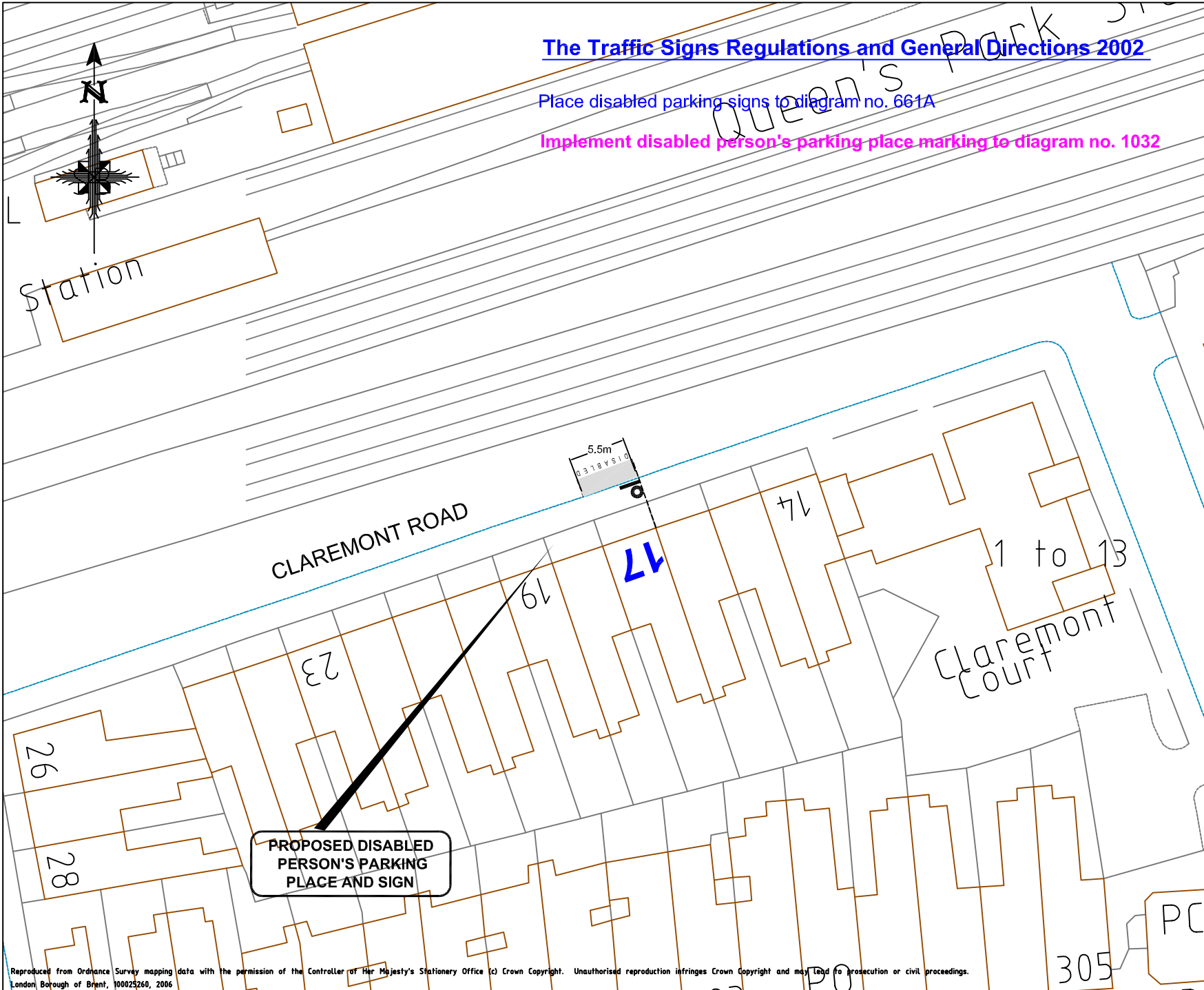
Scale 1:500	Designed EH Drawn EH
Date created 9.10.12	Checked AH Approved AH

Drawing No. D4785/1233 Rev.
 CAD Ref. S:\TG1\May - July 2012

The Traffic Signs Regulations and General Directions 2002

Place disabled parking signs to diagram no. 661A

Implement disabled person's parking place marking to diagram no. 1032



KEY



----- Reference Line

London Borough of Brent
 Environment & Culture
 Transportation Unit
 Brent House, 349-357 High Road
 Wembley, Middlesex, HA9 6BZ

Job Title
 DISABLED PERSON'S
 PARKING PLACE

Drawing Title
 Flat A, 17 Claremont Road
 W9 3DZ

ZONE KC	
Scale	Designed EH
1:500	Drawn EH
Date created	Checked AH
10/10/12	Approved AH

Drawing No. D4785/ Rev.

CAD Ref. SATG1May - July 2012

The Traffic Signs Regulations and General Directions 2002

Place disabled parking signs to diagram no. 661A

Implement disabled person's parking place marking to diagram no. 1032



KEY



----- Reference Line

**London Borough of Brent
Environment & Culture
Transportation Unit
Brent House, 349-357 High Road
Wembley, Middlesex, HA9 6BZ**

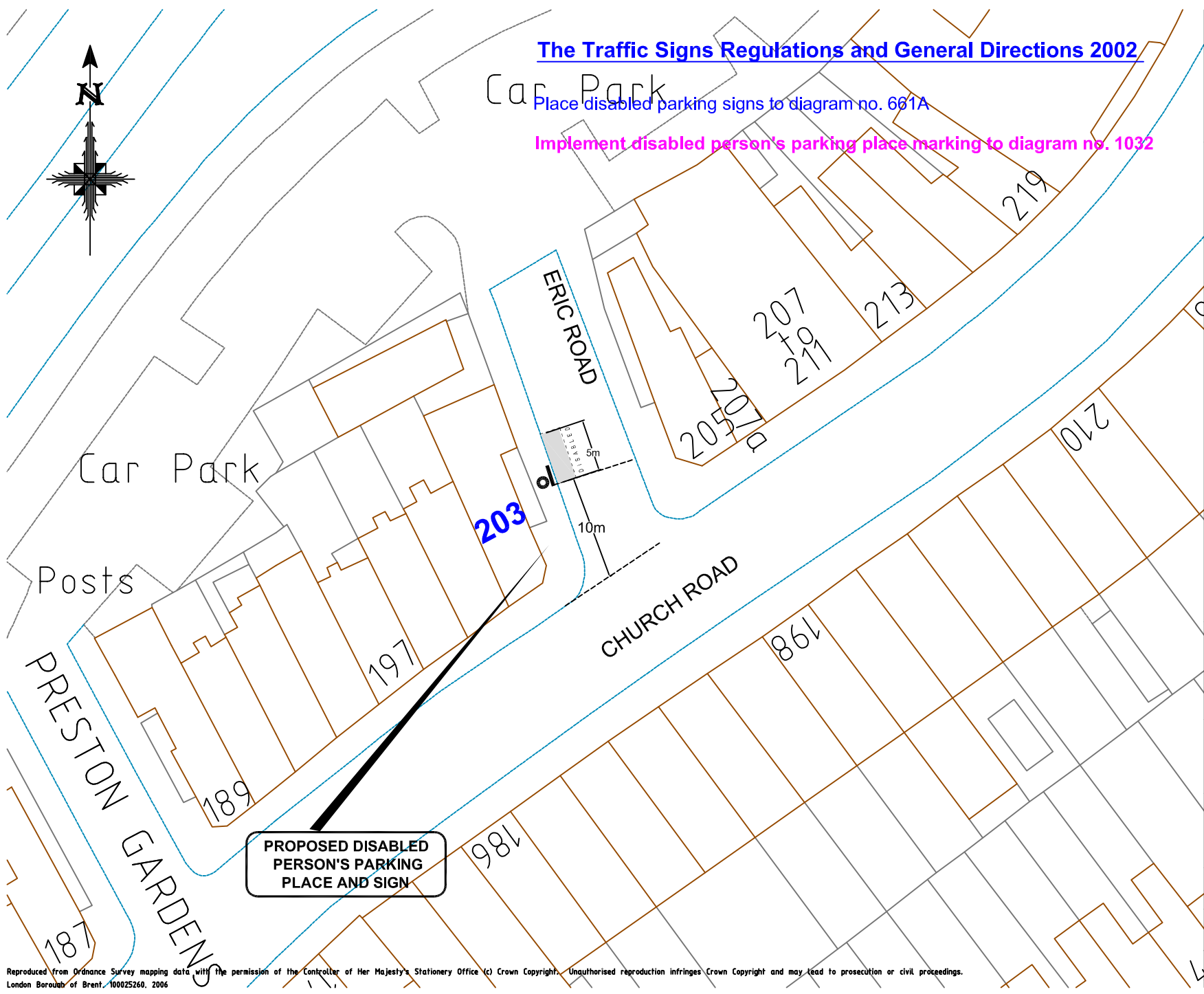
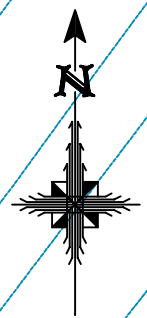
Job Title
**DISABLED PERSON'S
PARKING PLACE**

Drawing Title
On side of 203 Church Road (Eric Road
NW10 9EF

PAY & DISPLAY	
Scale 1:500	Designed EH Drawn EH
Date created 23/08/12	Checked AH Approved AH

Drawing No. D4785/1241 | Rev.

CAD Ref SATG11/Mav 2 July 2013



**PROPOSED DISABLED
PERSON'S PARKING
PLACE AND SIGN**