



**ROAD TRAFFIC REGULATION ACT 1984 - SECTIONS 64 AND 65  
AUTHORISATION OF TRAFFIC SIGNS AND SPECIAL DIRECTIONS**

The Secretary of State for Transport, in exercise of his powers under Sections 64 and 65 of the Road Traffic Regulation Act 1984, and of all other powers enabling him in that behalf, for the purpose of informing road users of the conditions of use of a bus gate in Coach House Place, Bournemouth, hereby:-

1. authorises the erection at the sites marked with blue circles on the attached plan numbered GT50/011/0009-1 of a traffic sign consisting of a plate (hereinafter referred to as "the authorised plate") conforming as to size, colour and character with that shown on the attached drawing numbered GT50/011/0009-2; and
2. directs that the authorised plate shall only be used with the sign shown in diagram 953 in Schedule 5 to the Traffic Signs Regulations 2002 (Part I of SI 2002/3113, "the 2002 Regulations"); and
3. directs that it is a condition of this authorisation that the authorised plate may be placed only to indicate the effect of a corresponding Traffic Regulation Order; and
4. directs, without prejudice to any statutory provision to the like effect, that it is a condition of this authorisation that the erection of the authorised plate at or near the said sites shall continue to have effect only until such day as may be appointed by one month's notice given by the Secretary of State in writing to the traffic authority for the removal or alteration of the authorised plate and on that day the said authorisation shall, without prejudice to the giving of any further authorisation or direction, cease to have effect.




Department  
for Transport

GT50/011/0009

The provisions of Regulations 12, 18 and 19 of the 2002 Regulations shall apply to the authorised plate in the same manner as they apply to the plate shown in diagram 953.2 in Schedule 5 to those Regulations.

Dated ..... *13 December* ..... 2012

Signed by authority of the Secretary of State

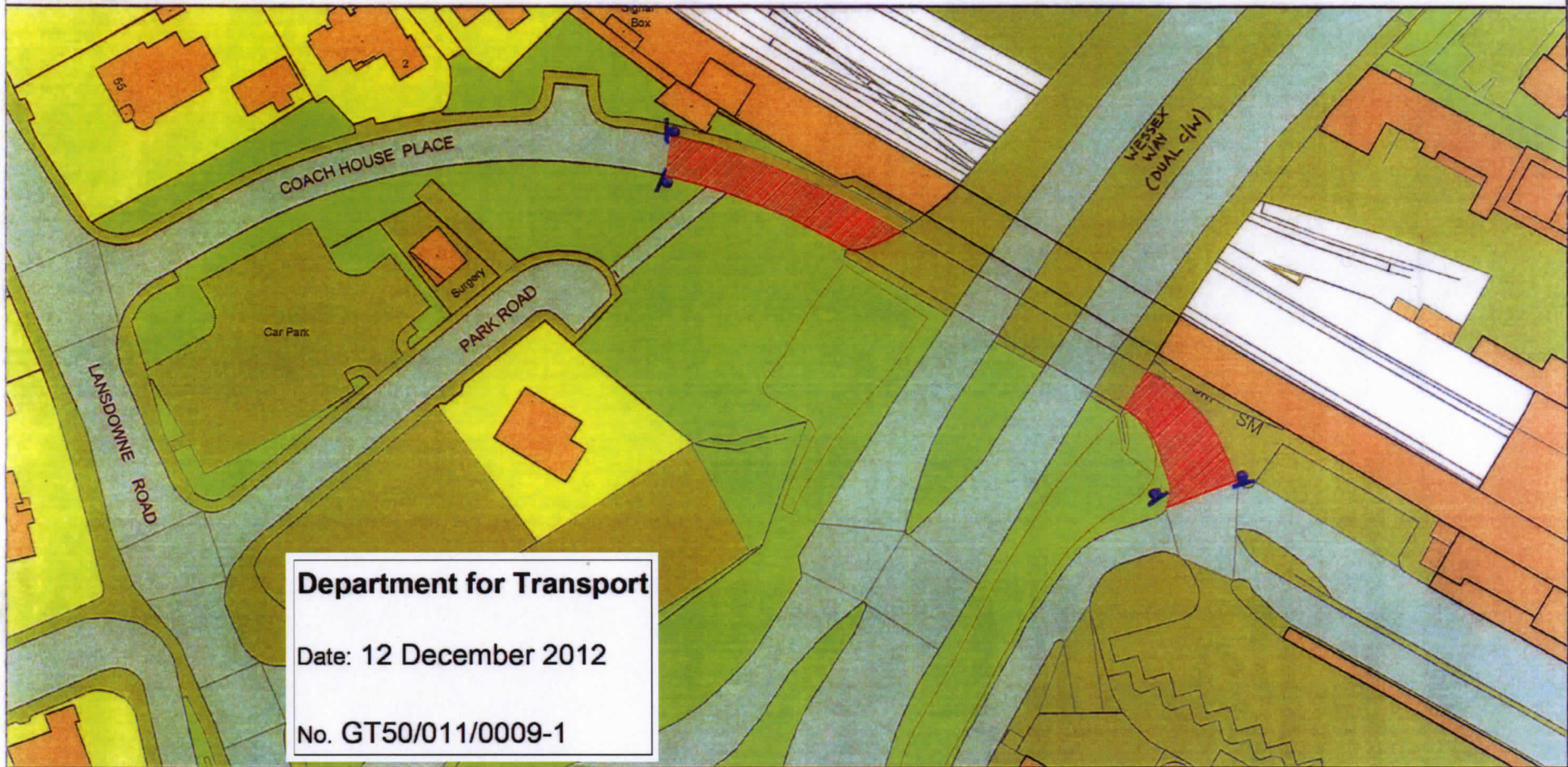


.....  
A Delegated Official of the Department for Transport







This map is reproduced from Ordnance Survey material with the permission of Ordnance Survey on behalf of the Controller of Her Majesty's Stationery Office © Crown Copyright. Unauthorised reproduction infringes Crown copyright and may lead to prosecution or civil proceedings. Bournemouth Borough Council Licence No. 100019269 2012



**Department for Transport**  
 Date: 12 December 2012  
 No. GT50/011/0009-1

NOTES
1. Please see associated sign schedule

KEY
 Bus Gate Area
 Existing & Proposed Sign Locations

**Bournemouth**  
 Borough Council

*Mike Holmes*  
 Director  
 Planning & Transport Services

Date: 10-10-12    Checked: K.Rodda  
 Drawn: SRPhilp    Scale: 1:1000 @ A4

<b>Coach House Place          Bus Gate Scheme          Signing Detail - DfT</b>		Rev:
Drawing Number:	LTP25-05-SP01	

**And  
authorised  
vehicles only**

**Department for Transport**

Date: 12 December 2012

No. GT50/011/0009-2

Scale 1:10  
Dimensions (in mm):  
Width: 898, Height: 484  
x-Height: 62.5  
Area: 0.43 sq m  
Colours:  
 black on white

Coach House Place supp plate

Date printed: 11-10-12

SUPPLEMENTARY PLATE  
PROPOSED FOR USE  
WITH TSRGD DIAG. 953.

SignPlot v2.70f

**Bournemouth**  
Borough Council