



ROAD TRAFFIC REGULATION ACT 1984 - SECTIONS 64 AND 65
AUTHORISATION OF TRAFFIC SIGNS AND SPECIAL DIRECTIONS

The Secretary of State for Transport, in exercise of his powers under Sections 64 and 65 of the Road Traffic Regulation Act 1984, and of all other powers enabling him in that behalf, for the purposes of indicating speed limits on various motorways; hereby:-

1. authorises the erection on motorways for which the Highways Agency is the traffic authority at sites specified on the attached schedule numbered GT50/56/0011-1 of a traffic sign (hereinafter known as "the authorised sign") conforming as to size, colour and character with the sign shown in the attached set of drawings numbered GT50/056/0011-2 and being a non-prescribed variant of the sign to diagram 670 in Schedule 2 to the Traffic Signs Regulations 2002 (Part I of S.I. 2002/3113, "the 2002 Regulations"); and
2. specifies that, without prejudice to any statutory provision to the like effect, that it is a condition of this authorisation that the placing of the authorised sign at or near the said site shall continue to have effect only until such day as may be appointed by one month's notice given by the Secretary of State in writing to the traffic authority for the removal or alteration of the authorised sign and on that day the said authorisation shall, without prejudice to the giving of any further authorisation or direction, cease to have effect.
3. specifies that, notwithstanding anything to the contrary contained in the preceding paragraph, the authorised sign shall not be retained after 1 December 2022

The provisions of Regulation 44(4) of the 2002 Regulations as amended by the Traffic Signs (Amendment) Regulations (Part 1 of S.I. 2005/1670) shall apply to authorised sign in the same manner as they apply to the sign to diagram 670 in Schedule 2 to the 2002 Regulations.



Department
for Transport


GT50/056/0011

This authorisation replaces the earlier one dated 26 November 2012 under reference GT50/56/0011 which is hereby revoked.

Dated *27 November* 2012

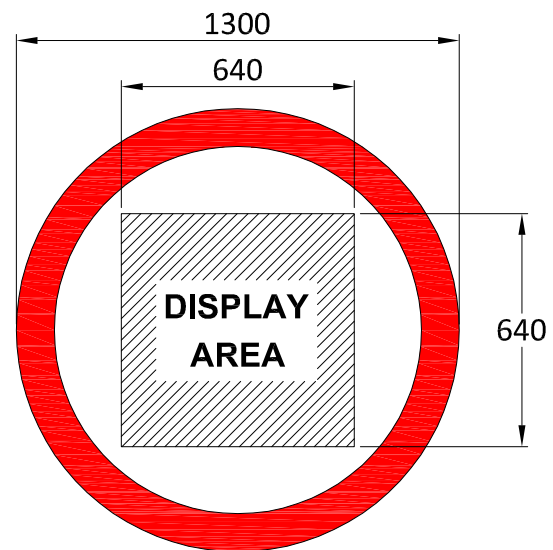
Signed by authority of the Secretary of State



.....



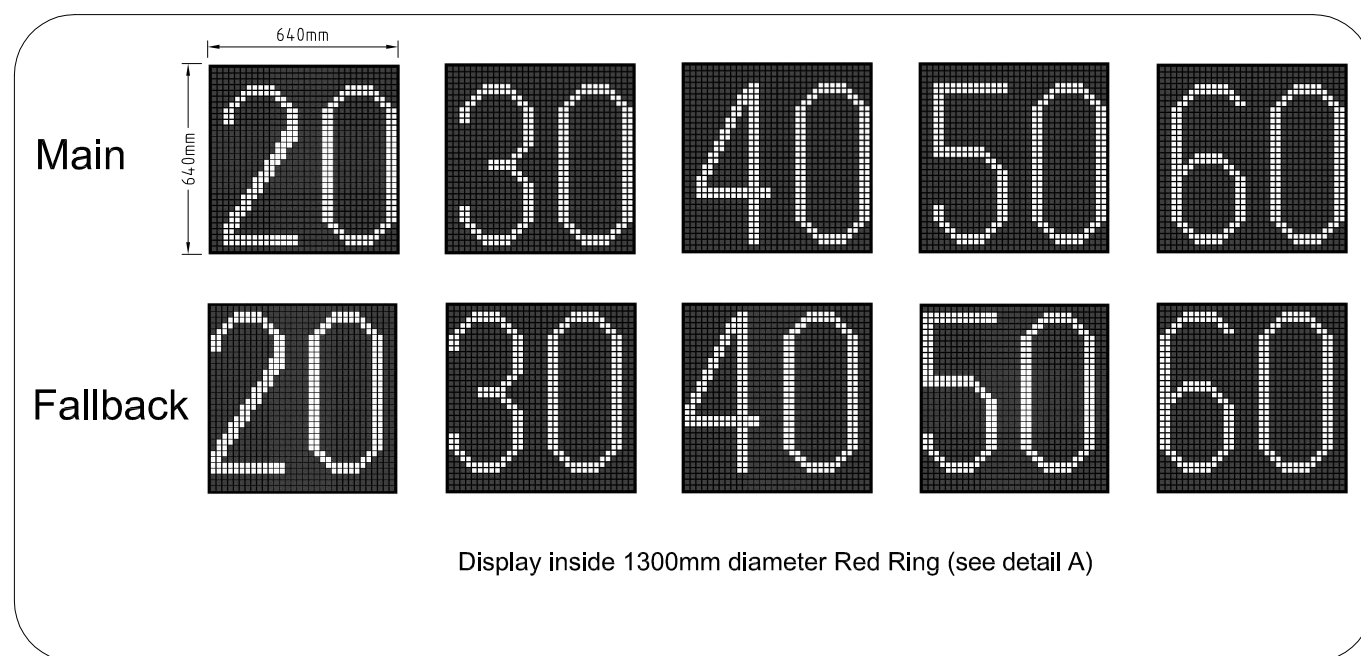
A Delegated Official of the Department for Transport

DETAIL A
Mandatory Speed Limit to be displayed to dimensions shown with Red Ring, otherwise as TSRGD Diagram 670 (NOT TO SCALE)



NOTES

1. DRAWING TO BE USED WITH SDIN TABLES. HA SPECIFICATION TR 2072 REFERS.
2. THIS SHEET SHOWS THE MANDATORY ASPECTS FOR MAIN CARRIAGEWAY AND HARD SHOULDER AMI. REFER TO MCH 1689 FOR OTHER ASPECTS AND OTHER SIGNAL TYPES.
3. THE POSITION OF THE NUMERICAL ASPECTS MUST BE AS CENTRAL AS POSSIBLE IN RELATION TO THE RED RING, ALLOWING FOR 'MAIN' AND 'FALLBACK' VERSIONS OF EACH ASPECT.
4. SPEEDS MAY BE DISPLAYED WITH OR WITHOUT RED RING UNDER CONTROL OF HATMS.
5. AMI PERFORMANCE AND OPTICAL CHARACTERISTICS TO COMPLY WITH SPECIFICATION BS EN 12966.
6. BITMAPS ARE REQUIRED TO BE DISPLAYED WITH A 20MM PIXEL PITCH.
7. THE ASPECT FORM AND DIMENSIONS OF THE DE-RESTRICTION ROUNDEL SHOWN ON THIS SHEET COMPLY WITH TRAFFIC SIGNS REGULATIONS AND GENERAL DIRECTIONS (TSRGD) DIAGRAM 671.
8. THE ASPECT FORM AND DIMENSIONS OF THE RED X (STOP) TO BE DISPLAYED AS SHOWN ON THIS SHEET COMPLY WITH TSRGD DIAGRAM 6031.1.
9. THE ASPECT FORM AND DIMENSIONS OF THE RED X (LANE CLOSED) TO BE DISPLAYED AS SHOWN ON THIS SHEET COMPLY WITH TSRGD DIAGRAM 5003.1.



Department for Transport

Date: 26 November 2012

No. GT50/056/0011-2

HIGHWAYS AGENCY
Temple Quay House
2 The Square, Temple Quay
Bristol, BS1 6HA

TITLE

AMI MANDATORY ASPECTS A

© Crown Copyright 2012. Applications to reproduce this material should be made to The Controller of Her Majesty's Stationery Office. First published 2008

This drawing was generated on computer and must not be manually updated

ORIGINAL DRAWING SIZE: 594 x 841

ALL DIMENSIONS ARE IN MM

THIRD ANGLE PROJECTION DO NOT SCALE

B	CREATION OF SHEET 1A AND B REPLACE SHEET 1	AW 10/12
A	INITIAL ISSUE	AW 08/08
ISSUE	AMENDMENTS	APPD/DATE
DRN	MPARKMAN	CHKD AW
DATE	11.07.06	DATE 11.07.06
DRG. NO.	MCX 1031	SCALE NTS
		SHT. NO. 1A/9

MM / CM schemes currently on site

Type	Scheme	Region
DHS	M1 J10-13	E
DHS, CM & CALR	M62 J25-30	NE
DHS	M4 J19-20 & M5 J15-17	SW
DHS	M6 J5-8	WM
CM	M25 J27-30	SE
CM	M25 J16-23	SE
CM	M25 J7-10	SE
CM	M25 J2-3	SE

Operational schemes

Type	Scheme	Region
DHS	M42 J3a-7	WM
CM	M42 J7-9	WM
CM	M40 J16 - M42 J3A	WM
DHS & CM	M6 J4-5	WM
DHS	M6 J8-10a	WM
CM	M1 J25-28	EM
CM	M20 J4-7	SE
CM	M1 J6A- 10	E
CM	M25 J10-17	SE

Department for Transport

Date: 26 November 2012

No. GT50/056/0011-1