



**ROAD TRAFFIC REGULATION ACT 1984 – SECTIONS 64 AND 65
AUTHORISATION OF TRAFFIC SIGNS AND SPECIAL DIRECTIONS**

The Secretary of State for Transport, in exercise of his powers under Sections 64 and 65 of the Road Traffic Regulation Act 1984, and of all other powers enabling him in that behalf, for the purpose of informing road users of turning restrictions at the junction of Denmark Road and Heavitree Road, Exeter, hereby:-

1. authorises the erection at or within 5 metres of the site marked "Proposed sign" on the attached plan numbered GT50/035/0037-1 of a traffic sign consisting of a plate (hereinafter referred to as "the authorised plate") conforming as to size, colour and character with that shown on the attached drawing numbered GT50/035/0037-2; and
2. directs that the authorised plate shall only be used in combination with the sign shown in diagram 612 in Schedule 2 to the Traffic Signs Regulations 2002 (Part I of SI 2002/3113, "the 2002 Regulations"); and
3. directs that it is a condition of this authorisation that the authorised plate may be placed only to indicate the effect of a corresponding Traffic Regulation Order; and
4. directs, without prejudice to any statutory provision to the like effect, that it is a condition of this authorisation that the erection of the authorised plate at or near the said site shall continue to have effect only until such day as may be appointed by one month's notice given by the Secretary of State in writing to the traffic authority for the removal or alteration of the authorised plate and on that day the said authorisation shall, without prejudice to the giving of any further authorisation or direction, cease to have effect.




Department
for Transport

GT50/035/0037

The provisions of Regulation 12 and 20 of the 2002 Regulations shall apply to the authorised plate in the same manner as they apply to the plate shown in diagram 618.1 in Schedule 2 to those Regulations.

Dated 20 February 2013

Signed by authority of the Secretary of State



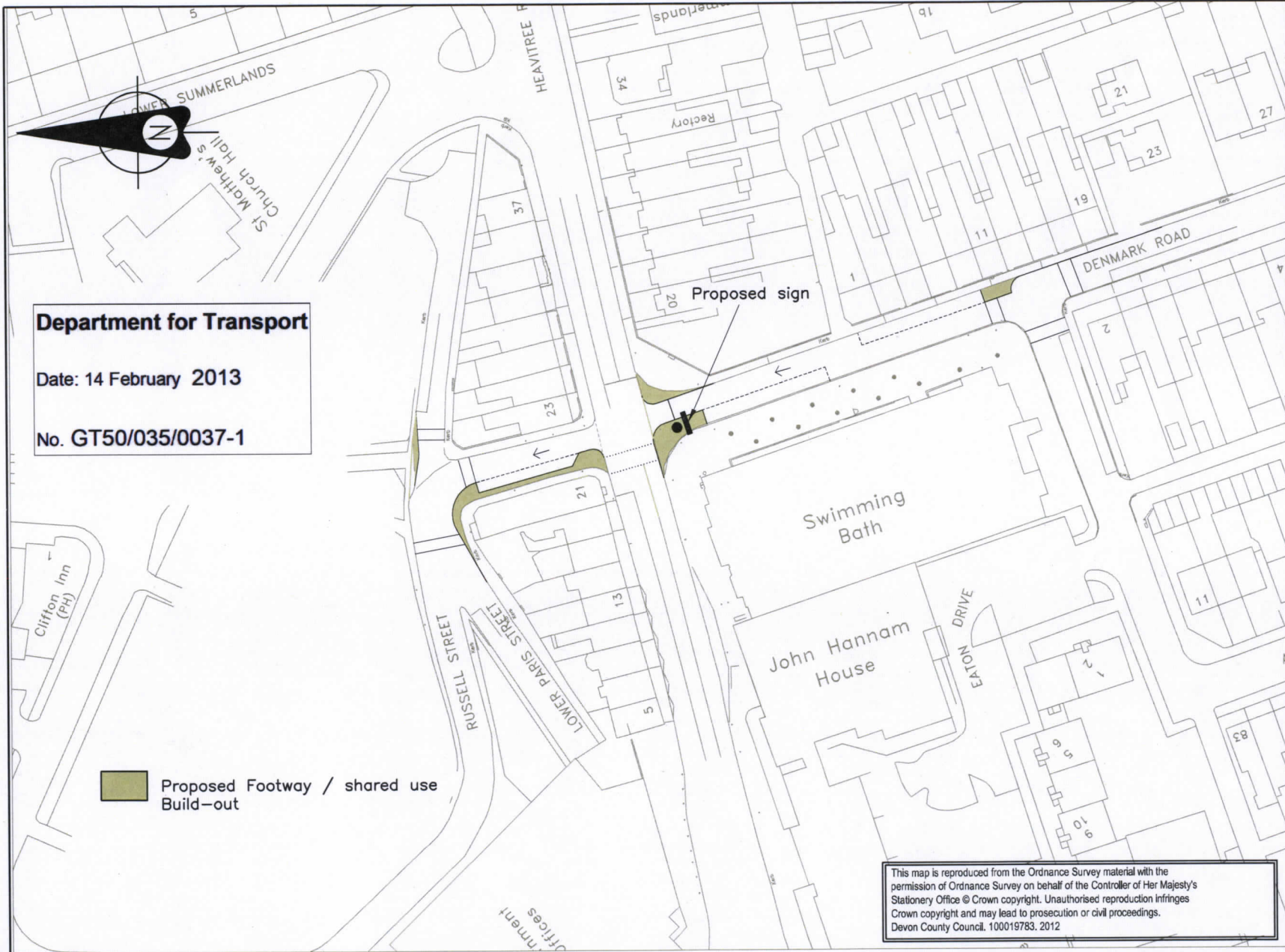
.....
A Delegated Official of the Department for Transport

CERTIFIED TRUE COPY



26/2/2013

DEPARTMENT FOR TRANSPORT



Department for Transport
 Date: 14 February 2013
 No. GT50/035/0037-1

No.	Date	Revisions
No.	Notes	

Do not scale from this drawing in either hard or electronic format. No responsibility is accepted where this drawing is used in circumstances other than that for which it was originally prepared and issued.

designer G.G.	drawn G.G.	reviewed XX
scale(s) 1:1000	A4	DATE OCT 2012



Engineering Design Group

Matford Offices
 County Hall
 Topsham Road
 Exeter
 EX2 4QD

Tel. 0845 155 1004
 Fax. 01392 382342
 customer@devon.gov.uk
 www.devon.gov.uk

JOB
**HEAVITREE ROAD
 DENMARK ROAD /
 RUSSELL STREET**

DRAWING TITLE
DFT PLAN

Dwg. No. **C12001/07**

This map is reproduced from the Ordnance Survey material with the permission of Ordnance Survey on behalf of the Controller of Her Majesty's Stationery Office © Crown copyright. Unauthorised reproduction infringes Crown copyright and may lead to prosecution or civil proceedings. Devon County Council. 100019783. 2012





Department for Transport

Date: 14 February 2013

No. GT50/035/0037-2

ORDER No:

SCHEME:

Denmark Road Cycle Route

Road Number:

Road Name:

Sign Ref:


Diag. No: 612


Dimensions (mm):

Width: 450, Height: 913

x-Height: 37.5 Area: 0.41 sq m

Colours:

 grey

 black on white

Reflectivity Class: 2

DEVON COUNTY COUNCIL
HIGHWAYS & TRAFFIC
MANAGEMENT
TRAFFIC ORDERS AND POLICY

Drawing No:

Sheet No: 1 of 1

Scale 1:7

FILE: Denmark Rd NRT BLOCK: Sign1v2

N.B. The colour reference number does NOT
form part of the sign

NO REPRODUCTION WITHOUT WRITTEN PERMISSION

SignPlot v2.80aDv