



**ROAD TRAFFIC REGULATION ACT 1984 – SECTIONS 64 AND 65
AUTHORISATION OF TRAFFIC SIGNS AND SPECIAL DIRECTIONS**

The Secretary of State for Transport, in exercise of his powers under Sections 64 and 65 of the Road Traffic Regulation Act 1984, and of all other powers enabling him in that behalf, for the purpose of informing road users of an offside bus lane on Waterloo Road Road, Stoke-on-Trent, hereby:-

1. authorises the erection at or within 5 metres of the site numbered PS01 on the attached set of plans numbered GT50/156/0011-1 of a traffic sign (hereinafter referred to as “the authorised sign A”) conforming as to size, colour and character with that shown on the attached drawing numbered GT50/156/0011-2; and
2. authorises the erection at or within 5 metres of the sites numbered PS08 and PS25 on the said plan of a traffic sign (hereinafter referred to as “the authorised sign B”) conforming as to size, colour and character with that shown on the attached drawing numbered GT50/156/0011-3; and
3. authorises the erection at or within 5 metres of the site numbered PS34 on the said plan of a traffic sign (hereinafter referred to as “the authorised sign C”) conforming as to size, colour and character with that shown on the attached drawing numbered GT50/156/0011-4; save that references to a time of day or day of the week may be varied or omitted; and
4. authorises the erection at or within 5 metres of the sites numbered PS03, PS06 and PS13 on the said plans of a traffic sign (hereinafter referred to as “the authorised sign D”) conforming as to size, colour and character with that shown on the attached drawing numbered GT50/156/0011-5; save that i) references to a time of the day or day of the week may be varied or omitted, and, ii) references to month of the year, or bank or public holiday may be added, and, iii) references to a time limit or time within which return is prohibited may be varied; and



5. authorises the erection at or within 5 metres of the site numbered PS14 on the said plans of a traffic sign (hereinafter referred to as "the authorised sign E") conforming as to size, colour and character with that shown on the attached drawing numbered GT50/156/0011-6; save that i) references to a time of the day or day of the week may be varied or omitted, and, ii) references to month of the year or bank or public holiday may be added, and, iii) references to a time limit or time within which return is prohibited may be varied; and
6. directs that, notwithstanding the provisions of Direction 18(3) of the Traffic Signs General Directions 2002 (Part II of SI 2002/3113, "the 2002 Directions"), the authorised sign A may be used with the road marking to diagram 1010 in Schedule 6 to the Traffic Signs Regulations 2002 (Part I of SI 2002/3113, "the 2002 Regulations"); and
7. directs that, notwithstanding the provisions of Direction 18(3) of the 2002 Directions, the authorised signs B and C shall be used with the road markings to diagram 1048 and diagram 1049 in Schedule 6 to the 2002 Regulations; and
8. directs that, notwithstanding the provisions of Direction 18(3) of the 2002 Directions, the authorised signs D and E shall be used with the road markings to diagram 1028.4 in Schedule 6 to the 2002 Regulations; and
9. directs that it is a condition of this authorisation that the authorised signs A, B, C, D and E may be placed only to indicate the effect of a corresponding Traffic Regulation Order; and
10. directs that at or within 5 metres of the sites numbered PS35, PS40 and PS41 on the said plan the a sign to diagram 638 may be used in conjunction with a sign to diagram 638.1; and



11. directs, without prejudice to any statutory provision to the like effect, that it is a condition of this authorisation that the erection of the authorised signs A, B, C D and E at or near the said sites shall continue to have effect only until such day as may be appointed by one month's notice given by the Secretary of State in writing to the traffic authority for the removal or alteration of the authorised signs A, B C.D and E and on that day the said authorisation shall, without prejudice to the giving of any further authorisation or direction, cease to have effect.

The provisions of Regulations 12, 18 and 19 of the 2002 Regulations shall apply to the authorised sign A in the same manner as they apply to the sign to diagram 958 in Schedule 5 to those Regulations.

The provisions of Regulations 12, 18 and 19 of the 2002 Regulations shall apply to the authorised sign B and C in the same manner as they apply to the sign to diagram 959 in Schedule 5 to those Regulations.

The provisions of Regulations 12, 18 and 19 of the 2002 Regulations shall apply to the authorised sign D and E in the same manner as they apply to the sign to diagram 661.1 in Schedule 2 to those Regulations.

This authorisation replaces the earlier one dated 13 May 2013 under reference GT50/156/0011 which is hereby revoked.

Dated 14 June 2013

Signed by authority of the Secretary of State

.....


A Delegated Official of the Department for Transport





ITEM	
1.	<p>PERMITTED VARIANTS</p> <p>References to a time limit, the time of day, the day of the week, the month of the year, or the year may be added, varied or omitted as appropriate. References to bank or public holidays may be included.</p>
2.	<p>x-height - 20mm Width - 290mm Height - 385mm Area - 0.11sq.m</p>
3.	<p>Road markings: TSRGD Diagram 1028.4</p>

SIGN TYPE: 667.1_WRB1

Notes

1. Sign to comply with BS EN 12899 - 1 using classes from UK National Annex.
2. Legend - Transport Heavy
Alphabet at the x-heights shown.
3. All dimensions are in millimetres unless otherwise stated.
4. COLOURS


Border	Black
Background	White
Legend	Black
Parking Symbol	Blue/White
5. Reflectorised in accordance with Regulation 19 (TSRGD 2002)
6. Illumination: None
7. Sign should be perpendicular to the kerb

Department for Transport

Date: 11 June 2013
 No. GT50/156/0011-6



PROJECT
 WATERLOO ROAD
 TRAFFIC
 MANAGEMENT
 SCHEME



CONSULTANT
 AECOM
 Colmore Plaza
 Colmore Circus, Queensway
 BIRMINGHAM B4 6AT
 0121 262 1900 tel 0121 262 1999 fax
 www.aecom.com

ISSUE/REVISION

NO	DATE	DESCRIPTION
A	11-06-13	AMENDMENTS MADE TO SPACINGS

PROJECT NUMBER
 60140243

SHEET TITLE
 SIGN TYPE: 667.1_WRB1

SHEET NUMBER
 60140243_667.1_WRB1(A)



ITEM	PERMITTED VARIANTS
1.	References to a time limit, the time of day, the day of the week, the month of the year, or the year may be added, varied or omitted as appropriate. References to bank or public holidays may be included.
2.	x-height - 20mm Width - 290mm Height - 385mm Area - 0.11sq.m
3.	Road markings: TSRGD Diagram 1028.4

SIGN TYPE: 668.1_WRBL1

Notes

1. Sign to comply with BS EN 12899 - 1 using classes from UK National Annex.

2. Legend - Transport Heavy
Alphabet at the x-heights shown.

3. All dimensions are in millimetres unless otherwise stated.

4. COLOURS

Border	Black
Background	White
Legend	Black
Parking Symbol	Blue/White

5. Reflectorised in accordance with Regulation 19 (TSRGD 2002)

6. Illumination: None

7. Sign should be perpendicular to the kerb

Department for Transport

Date: 11 June 2013

No. GT50/156/0011-5



PROJECT
 WATERLOO ROAD
 TRAFFIC
 MANAGEMENT
 SCHEME



CONSULTANT
 AECOM
 Colmore Plaza
 Colmore Circus, Queensway
 BIRMINGHAM B4 6AT
 0121 262 1900 tel 0121 262 1999 fax
 www.aecom.com

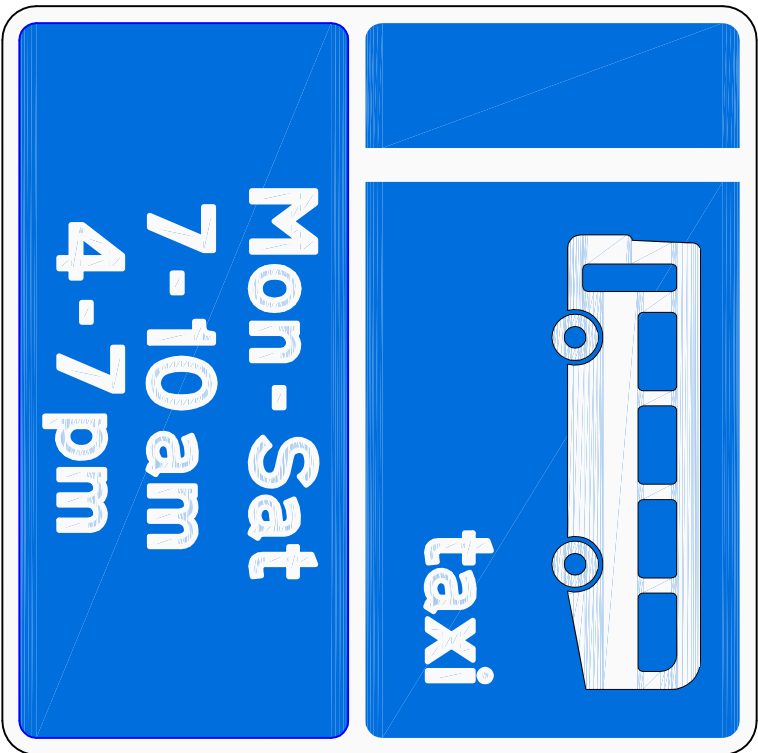
ISSUE/REVISION

NO	DATE	DESCRIPTION
A	11-06-13	AMENDMENTS MADE TO SPACING

PROJECT NUMBER
 60140243

SHEET TITLE
 SIGN TYPE: 668.1_WRBL1

SHEET NUMBER
 60140243_668.1_WRBL1 (A)



ITEM	PERMITTED VARIANTS	
1.	Panel 1 - The word "taxi" may be omitted Panel 2 - None	
2.	x-height - 50mm Width - 825mm Height - 450mm Area - 0.37sq.m	x-height - 50mm Width - 825mm Height - 450mm Area - 0.37sq.m
3.	Road markings: TSRGD Diagram 1049	

SIGN TYPE: 961_WRB1

Notes

- Sign to comply with BS EN 12899
 - 1 using classes from UK National Annex.
- Legend - Transport Heavy
 Alphabet at the x-heights shown.
- All dimensions are in millimetres unless otherwise stated.

4. COLOURS

Border	White
Background	Blue
Legend	White
Bus Symbol	White

5. Reflectorised in accordance with Regulation 19 (TSRGD 2002)

6. Illumination: None

7. Sign should be facing oncoming traffic.

Department for Transport
Date: 12 May 2013
No. GT50/156/0011-4



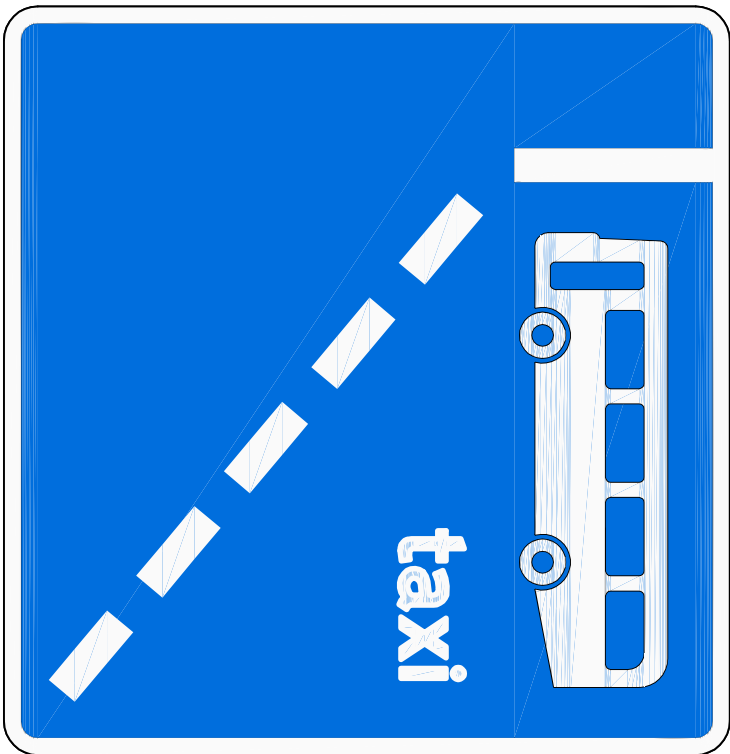
PROJECT
 WATERLOO ROAD
 TRAFFIC
 MANAGEMENT
 SCHEME



CONSULTANT
 AECOM
 Calmore Plaza
 Calmore Circus, Queensway
 BIRMINGHAM B4 6AT
 0121 262 1900 fax
 0121 262 1999 fax
 www.aecom.com

ISSUE/REVISION	DATE	DESCRIPTION

PROJECT NUMBER
 60140243
SHEET TITLE
 SIGN TYPE: 961_WRB1
SHEET NUMBER
 60140243_961_WRB1



ITEM	
1.	<p>PERMITTED VARIANTS</p> <p>Panel 1 - The word "taxi" may be omitted.</p>
2.	<p>x-height - 50mm</p> <p>Width - 825mm</p> <p>Height - 800mm</p> <p>Area - 0.666sq.m</p>
3.	<p>Road markings: TSRGD Diagram 1010 and 1049</p>

SIGN TYPE: 958_WRBLL1

Notes

1. Sign to comply with BS EN 12899 - 1 using classes from UK National Annex.
2. Legend - Transport Heavy Alphabet at the x-heights shown.
3. All dimensions are in millimetres unless otherwise stated.
4. COLOURS

Border	White
Background	Blue
Legend	White
Bus Symbol	White
5. Reflectorised in accordance with Regulation 19 (TSRGD 2002)
6. Illumination: None
7. Sign should be facing oncoming traffic.



PROJECT
 WATERLOO ROAD
 TRAFFIC
 MANAGEMENT
 SCHEME

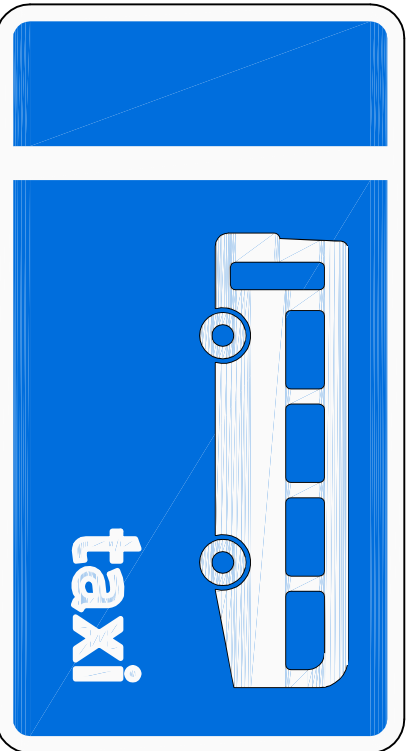


CONSULTANT
 AECOM
 Calmore Plaza
 Calmore Circus, Queensway
 BIRMINGHAM B4 7NT
 0121 262 1900 fax
 0121 262 1999 fax
 www.aecom.com

ISSUE/REVISION

IN	DATE	DESCRIPTION

PROJECT NUMBER
 60140243
SHEET TITLE
 SIGN TYPE: 958_WRBLL1
SHEET NUMBER
 60140243_958_WRBLL1



ITEM	
1.	<p>PERMITTED VARIANTS</p> <p>Panel 1 - The word "taxi" may be omitted</p>
2.	<p>x-height - 50mm</p> <p>Width - 825mm</p> <p>Height - 450mm</p> <p>Area - 0.37sq.m</p>
3.	Road markings: TSRGD Diagram 1049

SIGN TYPE: 959_WRB1

Notes

1. Sign to comply with BS EN 12899 - 1 using classes from UK National Annex.
2. Legend - Transport Heavy Alphabet at the x-heights shown.
3. All dimensions are in millimetres unless otherwise stated.
4. COLOURS

Border	White
Background	Blue
Legend	White
Bus Symbol	White
5. Reflectorised in accordance with Regulation 19 (TSRGD 2002)
6. Illumination: None
7. Sign should be facing oncoming traffic.



PROJECT
 WATERLOO ROAD
 TRAFFIC
 MANAGEMENT
 SCHEME

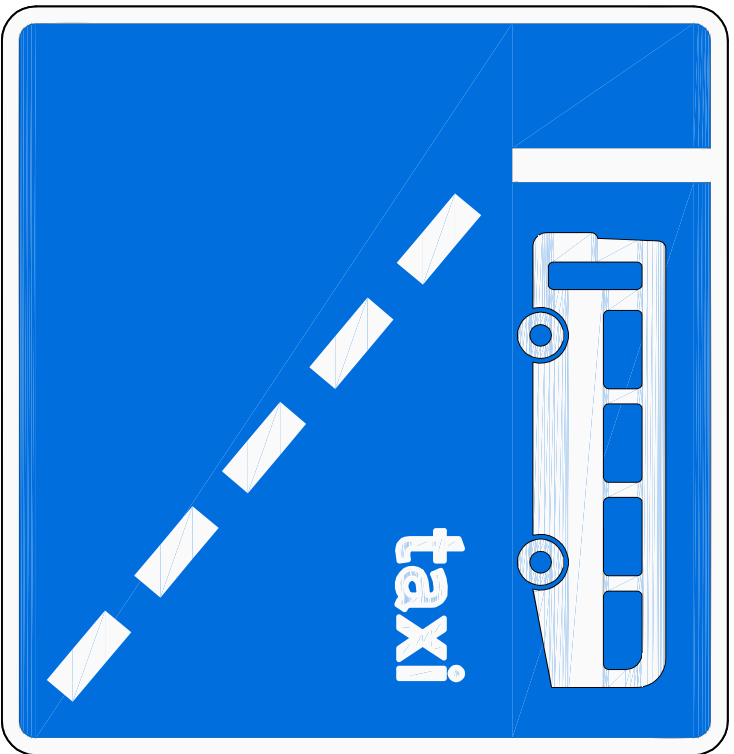


CONSULTANT
 AECOM
 Calmore Plaza
 Calmore Circle, Queensway
 BIRMINGHAM B4 6AT
 0121 262 1900 (tel) 0121 262 1999 (fax)
 www.aecom.com

ISSUE/REVISION

NO	DATE	DESCRIPTION

PROJECT NUMBER
 60140243
SHEET TITLE
 SIGN TYPE: 959_WRB1
SHEET NUMBER
 60140243_959_WRB1



ITEM	
1.	<p>PERMITTED VARIANTS</p> <p>Panel 1 - The word "taxi" may be omitted.</p>
2.	<p>x-height - 50mm</p> <p>Width - 825mm</p> <p>Height - 800mm</p> <p>Area - 0.666sq.m</p>
3.	Road markings: TSRGD Diagram 1010 and 1049

SIGN TYPE: 958_WRB1

Notes

1. Sign to comply with BS EN 12899 - 1 using classes from UK National Annex.
2. Legend - Transport Heavy Alphabet at the x-heights shown.
3. All dimensions are in millimetres unless otherwise stated.
4. COLOURS


Border	White
Background	Blue
Legend	White
Bus Symbol	White
5. Reflectorised in accordance with Regulation 19 (TSRGD 2002)
6. Illumination: None
7. Sign should be facing oncoming traffic.

Department for Transport

Date: 12 May 2013
 No. GT50/156/0011-2



PROJECT
 WATERLOO ROAD
 TRAFFIC
 MANAGEMENT
 SCHEME




CONSULTANT
 AECOM
 Calmore Plaza
 Calmore Circle, Queensway
 BIRMINGHAM B4 7NT
 0121 262 1900 fax
 0121 262 1999 fax
 www.aecom.com

ISSUE/REVISION

NO	DATE	DESCRIPTION

PROJECT NUMBER
 60140243
SHEET TITLE
 SIGN TYPE: 958_WRB1
SHEET NUMBER
 60140243_958_WRB1



ITEM	
1.	<p>PERMITTED VARIANTS</p> <p>Panel 1 - The word "taxi" may be omitted</p>
2.	<p>x-height - 50mm</p> <p>Width - 825mm</p> <p>Height - 450mm</p> <p>Area - 0.37sq.m</p>
3.	<p>Road markings: TSRGD Diagram 1049</p>

SIGN TYPE: 959_WRBLL1

Notes

1. Sign to comply with BS EN 12899
 - 1 using classes from UK National Annex.

2. Legend - Transport Heavy
 Alphabet at the x-heights shown.

3. All dimensions are in millimetres unless otherwise stated.

4. COLOURS

Border	White
Background	Blue
Legend	White
Bus Symbol	White

5. Reflectorised in accordance with Regulation 19 (TSRGD 2002)

6. Illumination: None

7. Sign should be facing oncoming traffic.

Department for Transport

Date: 12 May 2013

No. GT50/156/0011-3



PROJECT
 WATERLOO ROAD
 TRAFFIC
 MANAGEMENT
 SCHEME

CLIENT



CONSULTANT

AECOM
 Calmore Plaza
 Calmore Circle, Queensway
 BIRMINGHAM B4 7AT
 0121 262 1900 fax
 0121 262 1999 fax
 www.aecom.com

ISSUE/REVISION

NO	DATE	DESCRIPTION

PROJECT NUMBER

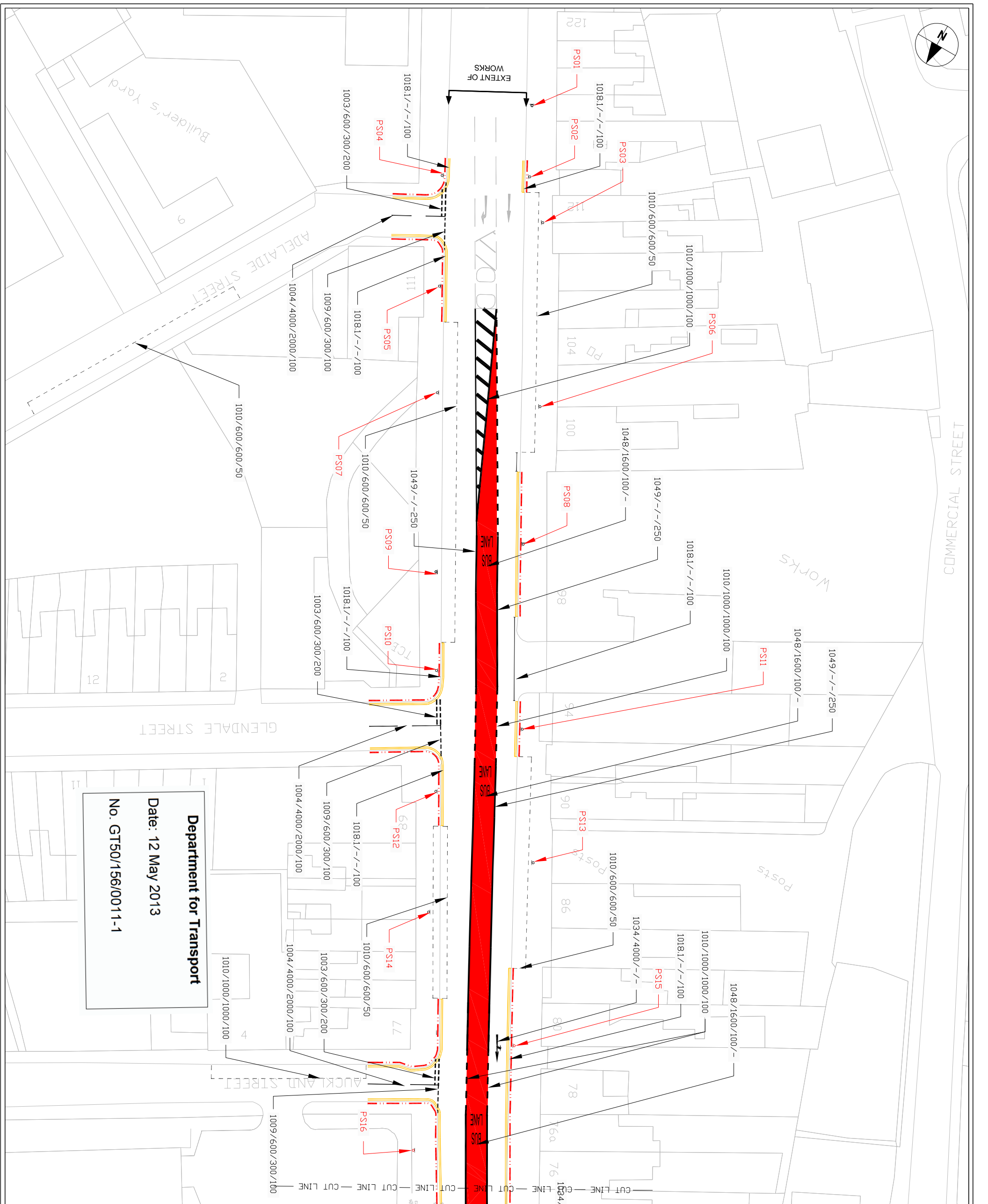
60140243

SHEET TITLE

SIGN TYPE: 959_WRBLL1

SHEET NUMBER

60140243_959_WRBLL1




Department for Transport
 Date: 12 May 2013
 No. GT50/156/0011-1

This drawing has been prepared for the use of AECOM's client, it may not be used, modified, reproduced or relied upon by third parties, except as agreed by AECOM or as required by law, AECOM accepts no responsibility, and denies any liability whatsoever, to any party that uses or relies on this drawing without AECOM's express written consent. Do not scale this document. All measurements must be obtained from the stated dimensions.



PROJECT
 WATERLOO ROAD
 TRAFFIC
 MANAGEMENT
 SCHEME



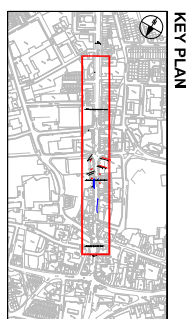
CONSULTANT
 AECOM
 Colmore Plaza
 Colmore Circus Queensway
 BIRMINGHAM, B4 6AT
 0121 262 1900 tel 0121 262 1999 fax
 www.aecom.com

REGISTRATION
 © This map is reproduced from the Ordnance Survey material with the permission of Ordnance Survey on behalf of H.M.S.O. © Crown copyright. Unauthorised reproduction infringes Crown Copyright and may lead to prosecution or civil proceedings. Stoke-on-Trent City Council 100024286 2005

SCALE
 1:500 @ A1

- NOTES**
1. ALL WORKS SHALL BE CARRIED OUT IN ACCORDANCE WITH THE CONTRACT SPECIFICATION AND THE MANUAL OF CONTRACT DOCUMENTS OF H.M.S.O. © Crown copyright. Unauthorised reproduction infringes Crown Copyright and may lead to prosecution or civil proceedings. Stoke-on-Trent City Council 100024286 2005
 2. ALL EXISTING DOUBLE YELLOW LINES THAT IS NOT DEFINED AS TO BE REMOVED SHALL BE REFRESHED.
 3. POST INSTALLATION - BASE OF POST TO BE 150mm ABOVE BASE OF FOUNDATION
- CDM NOTES**
1. THE CONTRACTOR SHALL SECURE THE LOCATION AND STATUS OF ANY STATUTORY UTILITY APPROPRIATE PRIOR TO THE COMMENCEMENT OF ANY WORKS.

- KEY**
- TRAFFIC SIGNS REGULATIONS AND GENERAL DIRECTIONS 2002 DIAGRAM NO. 1019
 - TRAFFIC SIGNS REGULATIONS AND GENERAL DIRECTIONS 2002 DIAGRAM NO. 1020
 - TRAFFIC SIGNS REGULATIONS AND GENERAL DIRECTIONS 2002 DIAGRAM NO. 1021
 - TRAFFIC SIGNS REGULATIONS AND GENERAL DIRECTIONS 2002 DIAGRAM NO. 1022
 - TRAFFIC SIGNS REGULATIONS AND GENERAL DIRECTIONS 2002 DIAGRAM NO. 1023
 - TRAFFIC SIGNS REGULATIONS AND GENERAL DIRECTIONS 2002 DIAGRAM NO. 1024
 - TRAFFIC SIGNS REGULATIONS AND GENERAL DIRECTIONS 2002 DIAGRAM NO. 1025
 - TRAFFIC SIGNS REGULATIONS AND GENERAL DIRECTIONS 2002 DIAGRAM NO. 1026
 - TRAFFIC SIGNS REGULATIONS AND GENERAL DIRECTIONS 2002 DIAGRAM NO. 1027
 - TRAFFIC SIGNS REGULATIONS AND GENERAL DIRECTIONS 2002 DIAGRAM NO. 1028
 - TRAFFIC SIGNS REGULATIONS AND GENERAL DIRECTIONS 2002 DIAGRAM NO. 1029
 - TRAFFIC SIGNS REGULATIONS AND GENERAL DIRECTIONS 2002 DIAGRAM NO. 1030
 - TRAFFIC SIGNS REGULATIONS AND GENERAL DIRECTIONS 2002 DIAGRAM NO. 1031
 - TRAFFIC SIGNS REGULATIONS AND GENERAL DIRECTIONS 2002 DIAGRAM NO. 1032
 - TRAFFIC SIGNS REGULATIONS AND GENERAL DIRECTIONS 2002 DIAGRAM NO. 1033
 - TRAFFIC SIGNS REGULATIONS AND GENERAL DIRECTIONS 2002 DIAGRAM NO. 1034
 - TRAFFIC SIGNS REGULATIONS AND GENERAL DIRECTIONS 2002 DIAGRAM NO. 1035
 - TRAFFIC SIGNS REGULATIONS AND GENERAL DIRECTIONS 2002 DIAGRAM NO. 1036
 - TRAFFIC SIGNS REGULATIONS AND GENERAL DIRECTIONS 2002 DIAGRAM NO. 1037
 - TRAFFIC SIGNS REGULATIONS AND GENERAL DIRECTIONS 2002 DIAGRAM NO. 1038
 - TRAFFIC SIGNS REGULATIONS AND GENERAL DIRECTIONS 2002 DIAGRAM NO. 1039
 - TRAFFIC SIGNS REGULATIONS AND GENERAL DIRECTIONS 2002 DIAGRAM NO. 1040
 - TRAFFIC SIGNS REGULATIONS AND GENERAL DIRECTIONS 2002 DIAGRAM NO. 1041
 - TRAFFIC SIGNS REGULATIONS AND GENERAL DIRECTIONS 2002 DIAGRAM NO. 1042
 - TRAFFIC SIGNS REGULATIONS AND GENERAL DIRECTIONS 2002 DIAGRAM NO. 1043
 - TRAFFIC SIGNS REGULATIONS AND GENERAL DIRECTIONS 2002 DIAGRAM NO. 1044
 - TRAFFIC SIGNS REGULATIONS AND GENERAL DIRECTIONS 2002 DIAGRAM NO. 1045
 - TRAFFIC SIGNS REGULATIONS AND GENERAL DIRECTIONS 2002 DIAGRAM NO. 1046
 - TRAFFIC SIGNS REGULATIONS AND GENERAL DIRECTIONS 2002 DIAGRAM NO. 1047
 - TRAFFIC SIGNS REGULATIONS AND GENERAL DIRECTIONS 2002 DIAGRAM NO. 1048
 - TRAFFIC SIGNS REGULATIONS AND GENERAL DIRECTIONS 2002 DIAGRAM NO. 1049
 - TRAFFIC SIGNS REGULATIONS AND GENERAL DIRECTIONS 2002 DIAGRAM NO. 1050
 - TRAFFIC SIGNS REGULATIONS AND GENERAL DIRECTIONS 2002 DIAGRAM NO. 1051
 - TRAFFIC SIGNS REGULATIONS AND GENERAL DIRECTIONS 2002 DIAGRAM NO. 1052
 - TRAFFIC SIGNS REGULATIONS AND GENERAL DIRECTIONS 2002 DIAGRAM NO. 1053
 - TRAFFIC SIGNS REGULATIONS AND GENERAL DIRECTIONS 2002 DIAGRAM NO. 1054
 - TRAFFIC SIGNS REGULATIONS AND GENERAL DIRECTIONS 2002 DIAGRAM NO. 1055
 - TRAFFIC SIGNS REGULATIONS AND GENERAL DIRECTIONS 2002 DIAGRAM NO. 1056
 - TRAFFIC SIGNS REGULATIONS AND GENERAL DIRECTIONS 2002 DIAGRAM NO. 1057
 - TRAFFIC SIGNS REGULATIONS AND GENERAL DIRECTIONS 2002 DIAGRAM NO. 1058
 - TRAFFIC SIGNS REGULATIONS AND GENERAL DIRECTIONS 2002 DIAGRAM NO. 1059
 - TRAFFIC SIGNS REGULATIONS AND GENERAL DIRECTIONS 2002 DIAGRAM NO. 1060
 - TRAFFIC SIGNS REGULATIONS AND GENERAL DIRECTIONS 2002 DIAGRAM NO. 1061
 - TRAFFIC SIGNS REGULATIONS AND GENERAL DIRECTIONS 2002 DIAGRAM NO. 1062
 - TRAFFIC SIGNS REGULATIONS AND GENERAL DIRECTIONS 2002 DIAGRAM NO. 1063
 - TRAFFIC SIGNS REGULATIONS AND GENERAL DIRECTIONS 2002 DIAGRAM NO. 1064
 - TRAFFIC SIGNS REGULATIONS AND GENERAL DIRECTIONS 2002 DIAGRAM NO. 1065
 - TRAFFIC SIGNS REGULATIONS AND GENERAL DIRECTIONS 2002 DIAGRAM NO. 1066
 - TRAFFIC SIGNS REGULATIONS AND GENERAL DIRECTIONS 2002 DIAGRAM NO. 1067
 - TRAFFIC SIGNS REGULATIONS AND GENERAL DIRECTIONS 2002 DIAGRAM NO. 1068
 - TRAFFIC SIGNS REGULATIONS AND GENERAL DIRECTIONS 2002 DIAGRAM NO. 1069
 - TRAFFIC SIGNS REGULATIONS AND GENERAL DIRECTIONS 2002 DIAGRAM NO. 1070
 - TRAFFIC SIGNS REGULATIONS AND GENERAL DIRECTIONS 2002 DIAGRAM NO. 1071
 - TRAFFIC SIGNS REGULATIONS AND GENERAL DIRECTIONS 2002 DIAGRAM NO. 1072
 - TRAFFIC SIGNS REGULATIONS AND GENERAL DIRECTIONS 2002 DIAGRAM NO. 1073
 - TRAFFIC SIGNS REGULATIONS AND GENERAL DIRECTIONS 2002 DIAGRAM NO. 1074
 - TRAFFIC SIGNS REGULATIONS AND GENERAL DIRECTIONS 2002 DIAGRAM NO. 1075
 - TRAFFIC SIGNS REGULATIONS AND GENERAL DIRECTIONS 2002 DIAGRAM NO. 1076
 - TRAFFIC SIGNS REGULATIONS AND GENERAL DIRECTIONS 2002 DIAGRAM NO. 1077
 - TRAFFIC SIGNS REGULATIONS AND GENERAL DIRECTIONS 2002 DIAGRAM NO. 1078
 - TRAFFIC SIGNS REGULATIONS AND GENERAL DIRECTIONS 2002 DIAGRAM NO. 1079
 - TRAFFIC SIGNS REGULATIONS AND GENERAL DIRECTIONS 2002 DIAGRAM NO. 1080
 - TRAFFIC SIGNS REGULATIONS AND GENERAL DIRECTIONS 2002 DIAGRAM NO. 1081
 - TRAFFIC SIGNS REGULATIONS AND GENERAL DIRECTIONS 2002 DIAGRAM NO. 1082
 - TRAFFIC SIGNS REGULATIONS AND GENERAL DIRECTIONS 2002 DIAGRAM NO. 1083
 - TRAFFIC SIGNS REGULATIONS AND GENERAL DIRECTIONS 2002 DIAGRAM NO. 1084
 - TRAFFIC SIGNS REGULATIONS AND GENERAL DIRECTIONS 2002 DIAGRAM NO. 1085
 - TRAFFIC SIGNS REGULATIONS AND GENERAL DIRECTIONS 2002 DIAGRAM NO. 1086
 - TRAFFIC SIGNS REGULATIONS AND GENERAL DIRECTIONS 2002 DIAGRAM NO. 1087
 - TRAFFIC SIGNS REGULATIONS AND GENERAL DIRECTIONS 2002 DIAGRAM NO. 1088
 - TRAFFIC SIGNS REGULATIONS AND GENERAL DIRECTIONS 2002 DIAGRAM NO. 1089
 - TRAFFIC SIGNS REGULATIONS AND GENERAL DIRECTIONS 2002 DIAGRAM NO. 1090
 - TRAFFIC SIGNS REGULATIONS AND GENERAL DIRECTIONS 2002 DIAGRAM NO. 1091
 - TRAFFIC SIGNS REGULATIONS AND GENERAL DIRECTIONS 2002 DIAGRAM NO. 1092
 - TRAFFIC SIGNS REGULATIONS AND GENERAL DIRECTIONS 2002 DIAGRAM NO. 1093
 - TRAFFIC SIGNS REGULATIONS AND GENERAL DIRECTIONS 2002 DIAGRAM NO. 1094
 - TRAFFIC SIGNS REGULATIONS AND GENERAL DIRECTIONS 2002 DIAGRAM NO. 1095
 - TRAFFIC SIGNS REGULATIONS AND GENERAL DIRECTIONS 2002 DIAGRAM NO. 1096
 - TRAFFIC SIGNS REGULATIONS AND GENERAL DIRECTIONS 2002 DIAGRAM NO. 1097
 - TRAFFIC SIGNS REGULATIONS AND GENERAL DIRECTIONS 2002 DIAGRAM NO. 1098
 - TRAFFIC SIGNS REGULATIONS AND GENERAL DIRECTIONS 2002 DIAGRAM NO. 1099
 - TRAFFIC SIGNS REGULATIONS AND GENERAL DIRECTIONS 2002 DIAGRAM NO. 1100
 - TRAFFIC SIGNS REGULATIONS AND GENERAL DIRECTIONS 2002 DIAGRAM NO. 1101
 - TRAFFIC SIGNS REGULATIONS AND GENERAL DIRECTIONS 2002 DIAGRAM NO. 1102
 - TRAFFIC SIGNS REGULATIONS AND GENERAL DIRECTIONS 2002 DIAGRAM NO. 1103
 - TRAFFIC SIGNS REGULATIONS AND GENERAL DIRECTIONS 2002 DIAGRAM NO. 1104
 - TRAFFIC SIGNS REGULATIONS AND GENERAL DIRECTIONS 2002 DIAGRAM NO. 1105
 - TRAFFIC SIGNS REGULATIONS AND GENERAL DIRECTIONS 2002 DIAGRAM NO. 1106
 - TRAFFIC SIGNS REGULATIONS AND GENERAL DIRECTIONS 2002 DIAGRAM NO. 1107
 - TRAFFIC SIGNS REGULATIONS AND GENERAL DIRECTIONS 2002 DIAGRAM NO. 1108
 - TRAFFIC SIGNS REGULATIONS AND GENERAL DIRECTIONS 2002 DIAGRAM NO. 1109
 - TRAFFIC SIGNS REGULATIONS AND GENERAL DIRECTIONS 2002 DIAGRAM NO. 1110
 - TRAFFIC SIGNS REGULATIONS AND GENERAL DIRECTIONS 2002 DIAGRAM NO. 1111
 - TRAFFIC SIGNS REGULATIONS AND GENERAL DIRECTIONS 2002 DIAGRAM NO. 1112
 - TRAFFIC SIGNS REGULATIONS AND GENERAL DIRECTIONS 2002 DIAGRAM NO. 1113
 - TRAFFIC SIGNS REGULATIONS AND GENERAL DIRECTIONS 2002 DIAGRAM NO. 1114
 - TRAFFIC SIGNS REGULATIONS AND GENERAL DIRECTIONS 2002 DIAGRAM NO. 1115
 - TRAFFIC SIGNS REGULATIONS AND GENERAL DIRECTIONS 2002 DIAGRAM NO. 1116
 - TRAFFIC SIGNS REGULATIONS AND GENERAL DIRECTIONS 2002 DIAGRAM NO. 1117
 - TRAFFIC SIGNS REGULATIONS AND GENERAL DIRECTIONS 2002 DIAGRAM NO. 1118
 - TRAFFIC SIGNS REGULATIONS AND GENERAL DIRECTIONS 2002 DIAGRAM NO. 1119
 - TRAFFIC SIGNS REGULATIONS AND GENERAL DIRECTIONS 2002 DIAGRAM NO. 1120
 - TRAFFIC SIGNS REGULATIONS AND GENERAL DIRECTIONS 2002 DIAGRAM NO. 1121
 - TRAFFIC SIGNS REGULATIONS AND GENERAL DIRECTIONS 2002 DIAGRAM NO. 1122
 - TRAFFIC SIGNS REGULATIONS AND GENERAL DIRECTIONS 2002 DIAGRAM NO. 1123
 - TRAFFIC SIGNS REGULATIONS AND GENERAL DIRECTIONS 2002 DIAGRAM NO. 1124
 - TRAFFIC SIGNS REGULATIONS AND GENERAL DIRECTIONS 2002 DIAGRAM NO. 1125
 - TRAFFIC SIGNS REGULATIONS AND GENERAL DIRECTIONS 2002 DIAGRAM NO. 1126
 - TRAFFIC SIGNS REGULATIONS AND GENERAL DIRECTIONS 2002 DIAGRAM NO. 1127
 - TRAFFIC SIGNS REGULATIONS AND GENERAL DIRECTIONS 2002 DIAGRAM NO. 1128
 - TRAFFIC SIGNS REGULATIONS AND GENERAL DIRECTIONS 2002 DIAGRAM NO. 1129
 - TRAFFIC SIGNS REGULATIONS AND GENERAL DIRECTIONS 2002 DIAGRAM NO. 1130
 - TRAFFIC SIGNS REGULATIONS AND GENERAL DIRECTIONS 2002 DIAGRAM NO. 1131
 - TRAFFIC SIGNS REGULATIONS AND GENERAL DIRECTIONS 2002 DIAGRAM NO. 1132
 - TRAFFIC SIGNS REGULATIONS AND GENERAL DIRECTIONS 2002 DIAGRAM NO. 1133
 - TRAFFIC SIGNS REGULATIONS AND GENERAL DIRECTIONS 2002 DIAGRAM NO. 1134
 - TRAFFIC SIGNS REGULATIONS AND GENERAL DIRECTIONS 2002 DIAGRAM NO. 1135
 - TRAFFIC SIGNS REGULATIONS AND GENERAL DIRECTIONS 2002 DIAGRAM NO. 1136
 - TRAFFIC SIGNS REGULATIONS AND GENERAL DIRECTIONS 2002 DIAGRAM NO. 1137
 - TRAFFIC SIGNS REGULATIONS AND GENERAL DIRECTIONS 2002 DIAGRAM NO. 1138
 - TRAFFIC SIGNS REGULATIONS AND GENERAL DIRECTIONS 2002 DIAGRAM NO. 1139
 - TRAFFIC SIGNS REGULATIONS AND GENERAL DIRECTIONS 2002 DIAGRAM NO. 1140
 - TRAFFIC SIGNS REGULATIONS AND GENERAL DIRECTIONS 2002 DIAGRAM NO. 1141
 - TRAFFIC SIGNS REGULATIONS AND GENERAL DIRECTIONS 2002 DIAGRAM NO. 1142
 - TRAFFIC SIGNS REGULATIONS AND GENERAL DIRECTIONS 2002 DIAGRAM NO. 1143
 - TRAFFIC SIGNS REGULATIONS AND GENERAL DIRECTIONS 2002 DIAGRAM NO. 1144
 - TRAFFIC SIGNS REGULATIONS AND GENERAL DIRECTIONS 2002 DIAGRAM NO. 1145
 - TRAFFIC SIGNS REGULATIONS AND GENERAL DIRECTIONS 2002 DIAGRAM NO. 1146
 - TRAFFIC SIGNS REGULATIONS AND GENERAL DIRECTIONS 2002 DIAGRAM NO. 1147
 - TRAFFIC SIGNS REGULATIONS AND GENERAL DIRECTIONS 2002 DIAGRAM NO. 1148
 - TRAFFIC SIGNS REGULATIONS AND GENERAL DIRECTIONS 2002 DIAGRAM NO. 1149
 - TRAFFIC SIGNS REGULATIONS AND GENERAL DIRECTIONS 2002 DIAGRAM NO. 1150
 - TRAFFIC SIGNS REGULATIONS AND GENERAL DIRECTIONS 2002 DIAGRAM NO. 1151
 - TRAFFIC SIGNS REGULATIONS AND GENERAL DIRECTIONS 2002 DIAGRAM NO. 1152
 - TRAFFIC SIGNS REGULATIONS AND GENERAL DIRECTIONS 2002 DIAGRAM NO. 1153
 - TRAFFIC SIGNS REGULATIONS AND GENERAL DIRECTIONS 2002 DIAGRAM NO. 1154
 - TRAFFIC SIGNS REGULATIONS AND GENERAL DIRECTIONS 2002 DIAGRAM NO. 1155
 - TRAFFIC SIGNS REGULATIONS AND GENERAL DIRECTIONS 2002 DIAGRAM NO. 1156
 - TRAFFIC SIGNS REGULATIONS AND GENERAL DIRECTIONS 2002 DIAGRAM NO. 1157
 - TRAFFIC SIGNS REGULATIONS AND GENERAL DIRECTIONS 2002 DIAGRAM NO. 1158
 - TRAFFIC SIGNS REGULATIONS AND GENERAL DIRECTIONS 2002 DIAGRAM NO. 1159
 - TRAFFIC SIGNS REGULATIONS AND GENERAL DIRECTIONS 2002 DIAGRAM NO. 1160
 - TRAFFIC SIGNS REGULATIONS AND GENERAL DIRECTIONS 2002 DIAGRAM NO. 1161
 - TRAFFIC SIGNS REGULATIONS AND GENERAL DIRECTIONS 2002 DIAGRAM NO. 1162
 - TRAFFIC SIGNS REGULATIONS AND GENERAL DIRECTIONS 2002 DIAGRAM NO. 1163
 - TRAFFIC SIGNS REGULATIONS AND GENERAL DIRECTIONS 2002 DIAGRAM NO. 1164
 - TRAFFIC SIGNS REGULATIONS AND GENERAL DIRECTIONS 2002 DIAGRAM NO. 1165
 - TRAFFIC SIGNS REGULATIONS AND GENERAL DIRECTIONS 2002 DIAGRAM NO. 1166
 - TRAFFIC SIGNS REGULATIONS AND GENERAL DIRECTIONS 2002 DIAGRAM NO. 1167
 - TRAFFIC SIGNS REGULATIONS AND GENERAL DIRECTIONS 2002 DIAGRAM NO. 1168
 - TRAFFIC SIGNS REGULATIONS AND GENERAL DIRECTIONS 2002 DIAGRAM NO. 1169
 - TRAFFIC SIGNS REGULATIONS AND GENERAL DIRECTIONS 2002 DIAGRAM NO. 1170
 - TRAFFIC SIGNS REGULATIONS AND GENERAL DIRECTIONS 2002 DIAGRAM NO. 1171
 - TRAFFIC SIGNS REGULATIONS AND GENERAL DIRECTIONS 2002 DIAGRAM NO. 1172
 - TRAFFIC SIGNS REGULATIONS AND GENERAL DIRECTIONS 2002 DIAGRAM NO. 1173
 - TRAFFIC SIGNS REGULATIONS AND GENERAL DIRECTIONS 2002 DIAGRAM NO. 1174
 - TRAFFIC SIGNS REGULATIONS AND GENERAL DIRECTIONS 2002 DIAGRAM NO. 1175
 - TRAFFIC SIGNS REGULATIONS AND GENERAL DIRECTIONS 2002 DIAGRAM NO. 1176
 - TRAFFIC SIGNS REGULATIONS AND GENERAL DIRECTIONS 2002 DIAGRAM NO. 1177
 - TRAFFIC SIGNS REGULATIONS AND GENERAL DIRECTIONS 2002 DIAGRAM NO. 1178
 - TRAFFIC SIGNS REGULATIONS AND GENERAL DIRECTIONS 2002 DIAGRAM NO. 1179
 - TRAFFIC SIGNS REGULATIONS AND GENERAL DIRECTIONS 2002 DIAGRAM NO. 1180
 - TRAFFIC SIGNS REGULATIONS AND GENERAL DIRECTIONS 2002 DIAGRAM NO. 1181
 - TRAFFIC SIGNS REGULATIONS AND GENERAL DIRECTIONS 2002 DIAGRAM NO. 1182
 - TRAFFIC SIGNS REGULATIONS AND GENERAL DIRECTIONS 2002 DIAGRAM NO. 1183
 - TRAFFIC SIGNS REGULATIONS AND GENERAL DIRECTIONS 2002 DIAGRAM NO. 1184
 - TRAFFIC SIGNS REGULATIONS AND GENERAL DIRECTIONS 2002 DIAGRAM NO. 1185
 - TRAFFIC SIGNS REGULATIONS AND GENERAL DIRECTIONS 2002 DIAGRAM NO. 1186
 - TRAFFIC SIGNS REGULATIONS AND GENERAL DIRECTIONS 2002 DIAGRAM NO. 1187
 - TRAFFIC SIGNS REGULATIONS AND GENERAL DIRECTIONS 2002 DIAGRAM NO. 1188
 - TRAFFIC SIGNS REGULATIONS AND GENERAL DIRECTIONS 2002 DIAGRAM NO. 1189
 - TRAFFIC SIGNS REGULATIONS AND GENERAL DIRECTIONS 2002 DIAGRAM NO. 1190
 - TRAFFIC SIGNS REGULATIONS AND GENERAL DIRECTIONS 2002 DIAGRAM NO. 1191
 - TRAFFIC SIGNS REGULATIONS AND GENERAL DIRECTIONS 2002 DIAGRAM NO. 1192
 - TRAFFIC SIGNS REGULATIONS AND GENERAL DIRECTIONS 2002 DIAGRAM NO. 1193
 - TRAFFIC SIGNS REGULATIONS AND GENERAL DIRECTIONS 2002 DIAGRAM NO. 1194
 - TRAFFIC SIGNS REGULATIONS AND GENERAL DIRECTIONS 2002 DIAGRAM NO. 1195
 - TRAFFIC SIGNS REGULATIONS AND GENERAL DIRECTIONS 2002 DIAGRAM NO. 1196
 - TRAFFIC SIGNS REGULATIONS AND GENERAL DIRECTIONS 2002 DIAGRAM NO. 1197
 - TRAFFIC SIGNS REGULATIONS AND GENERAL DIRECTIONS 2002 DIAGRAM NO. 1198
 - TRAFFIC SIGNS REGULATIONS AND GENERAL DIRECTIONS 2002 DIAGRAM NO. 1199
 - TRAFFIC SIGNS REGULATIONS AND GENERAL DIRECTIONS 2002 DIAGRAM NO. 1200



ISSUE/REVISION

NO.	DATE	DESCRIPTION

KEY PLAN

PROJECT NUMBER
60140243

SHEET TITLE
LINING AND SIGNING
ADELAIDE STREET TO
CLEVELAND STREET

SHEET NUMBER
60140243-SHT-30-1200-C-003



This drawing has been prepared for the use of AECOM's client, it may not be used, modified, reproduced or relied upon by third parties, except as agreed by AECOM or as required by law. AECOM accepts no responsibility, and denies any liability whatsoever, to any party that uses or relies on this drawing without AECOM's express written consent. Do not scale this document. All measurements must be obtained from the stated dimensions.



PROJECT
 WATERLOO ROAD
 TRAFFIC
 MANAGEMENT
 SCHEME



CONSULTANT
 AECOM
 Colmore Plaza
 Colmore Circus Queensway
 BIRMINGHAM, B4 6AT
 0121 262 1900 tel 0121 262 1999 fax
 www.aecom.com

REGISTRATION
 © This map is reproduced from the Ordnance Survey material with the permission of Ordnance Survey on behalf of H.M.S.O. © Crown copyright. Unauthorised reproduction infringes Crown Copyright and may lead to prosecution or civil proceedings. Stoke-on-Trent City Council 100024286 2005

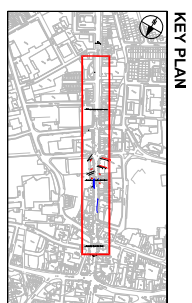
SCALE
 1:500 @ A1

- NOTES**
1. ALL WORKS SHALL BE CARRIED OUT IN ACCORDANCE WITH THE CONTRACT SPECIFICATION AND THE MANUAL OF CONTRACT DOCUMENTS.
 2. ALL EXISTING DOUBLE YELLOW LINES THAT IS NOT DEFINED AS TO BE REMOVED SHALL BE REFRESHED.
 3. POST INSTALLATION - BASE OF POST TO BE 150mm ABOVE BASE OF FOUNDATION.
- CDM NOTES**
1. THE CONTRACTOR SHALL SECURE THE LOCATION AND STATUS OF ANY STATUTORY UTILITY APPARATUS PRIOR TO THE COMMENCEMENT OF ANY WORKS.

- KEY**
- TRAFFIC SCHEME REGULATIONS AND GENERAL DIRECTIONS 2002 DIAGRAM NO. 1019
 - PROPOSED SIGNING TO BE READ IN CONJUNCTION WITH THE PROPOSED SIGN SCHEDULE - DRAWING NO. 60140243-SHT-30-1200-C-002
 - PROPOSED KERB LINES
 - DENOTES KERB MARKING TO TSPGD DIAGRAM NO. 1019
 - DENOTES KERB MARKING TO TSPGD DIAGRAM NO. 1020.1

ISSUE/REVISION

NO.	DATE	DESCRIPTION



PROJECT NUMBER
 60140243

SHEET TITLE
 LINING AND SIGNING
 ADELAIDE STREET TO
 CLEVELAND STREET

SHEET NUMBER
 60140243-SHT-30-1200-C-004



This drawing has been prepared for the use of AECOM's client, it may not be used, modified, reproduced or relied upon by third parties, except as agreed by AECOM or as required by law. AECOM accepts no responsibility, and denies any liability whatsoever, to any party that uses or relies on this drawing without AECOM's express written consent. Do not scale this document. All measurements must be obtained from the stated dimensions.



PROJECT
WATERLOO ROAD
TRAFFIC
MANAGEMENT
SCHEME



CONSULTANT
 AECOM
 Colmore Plaza
 Colmore Circus Queensway
 BIRMINGHAM, B4 6AT
 0121 262 1900 tel 0121 262 1999 fax
 www.aecom.com

REGISTRATION

© This map is reproduced from the Ordnance Survey material with the permission of Ordnance Survey on behalf of H.M.S.O. © Crown copyright. Unauthorised reproduction infringes Crown Copyright and may lead to prosecution or civil proceedings. Stoke-on-Trent City Council 100024286 2005

SCALE

1:500 @ A1

NOTES

1. ALL WORKS SHALL BE CARRIED OUT IN ACCORDANCE WITH THE CONTRACT SPECIFICATION AND THE MANUAL OF CONTRACT DOCUMENTS.
 2. ALL EXISTING DOUBLE YELLOW LINES THAT IS NOT DEFINED AS TO BE REMOVED SHALL BE REFRESHED.
 3. POST INSTALLATION - BASE OF POST TO BE 150mm ABOVE BASE OF FOUNDATION.
- CDM NOTES
 1. THE CONTRACTOR SHALL SECURE THE LOCATION AND STATUS OF ANY STATUTORY UTILITY APPURTENANCES PRIOR TO THE COMMENCEMENT OF ANY WORKS.

KEY

- TRAFFIC SCHEME REGULATIONS AND GENERAL DIRECTIONS 2002 DIAGRAM NO. 1019
- PROPOSED SIGN, TO BE READ IN CONJUNCTION WITH THE PROPOSED SIGN SCHEDULE - DRAWING NO. 60140243-SHT-30-1200-C-002
 - PROPOSED KERB LINES
 - DENOTES KERB MARKING TO TSPGD DIAGRAM NO. 1019
 - DENOTES KERB MARKING TO TSPGD DIAGRAM NO. 1020.1

ISSUE/REVISION

IRI	DATE	DESCRIPTION

KEY PLAN



PROJECT NUMBER
 60140243

SHEET TITLE
 LINING AND SIGNING
 ADELAIDE STREET TO
 CLEVELAND STREET

SHEET NUMBER
 60140243-SHT-30-1200-C-005