



**ROAD TRAFFIC REGULATION ACT 1984 - SECTIONS 64 AND 65  
AUTHORISATION OF TRAFFIC SIGNS AND SPECIAL DIRECTIONS**

The Secretary of State for Transport, in exercise of his powers under Sections 64 and 65 of the Road Traffic Regulation Act 1984, and of all other powers enabling him in that behalf, for the purpose of informing road users of the conditions of a bus lane on Newfoundland Way, Bristol, hereby:-

1. authorises the erection at or within 5 metres of the sites indicated schematically on the attached plan numbered GT50/015/0019-1 of a traffic sign (hereinafter referred to as "the authorised sign A") conforming as to size, colour and character with that referenced "Sign A" on the attached drawing numbered GT50/015/0019-2; and
2. authorises the erection at or within 5 metres of the sites indicated schematically on the said plan of a traffic sign (hereinafter referred to as "the authorised sign B") conforming as to size, colour and character with that referenced "Sign B" on the said drawing; and
3. directs that, notwithstanding the provisions of Direction 18(3) of the Traffic Signs General Directions 2002, the authorised signs A and B may be used with the road markings to diagrams 1048 and 1049 in Schedule 6 to the 2002 Regulations; and
4. directs that it is a condition of this authorisation that the authorised signs A and B may be placed only to indicate the effect of a corresponding Traffic Regulation Order; and




5. directs, without prejudice to any statutory provision to the like effect, that it is a condition of this authorisation that the erection of the authorised signs A and B at or near the said sites shall continue to have effect only until such day as may be appointed by one month's notice given by the Secretary of State in writing to the traffic authority for the removal or alteration of the authorised signs A and B and on that day the said authorisation shall, without prejudice to the giving of any further authorisation or direction, cease to have effect.

The provisions of Regulations 12, 18 and 19 of the 2002 Regulations shall apply to the authorised sign A in the same manner as they apply to the sign to diagram 958 in Schedule 5 to those Regulations.


The provisions of Regulations 12, 18 and 19 of the 2002 Regulations shall apply to the authorised sign B in the same manner as they apply to the sign to diagram 2114 in Schedule 7 to those Regulations.

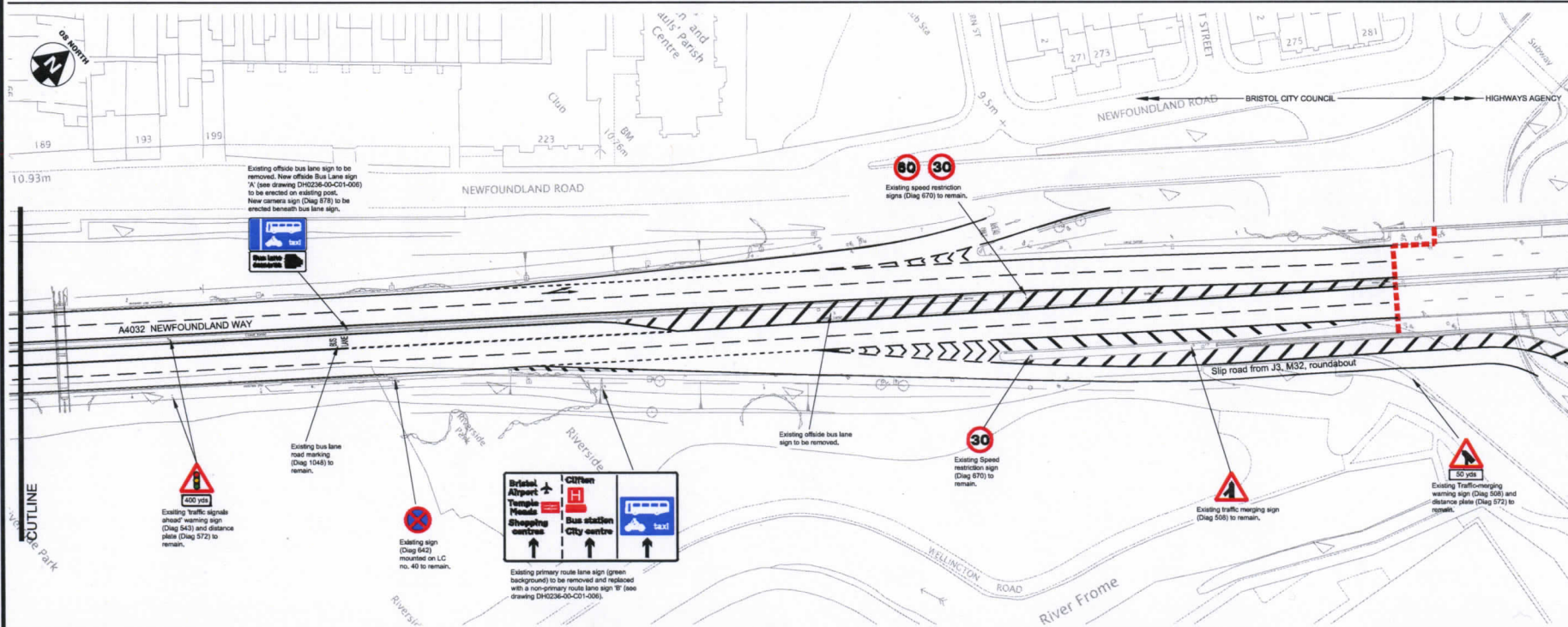
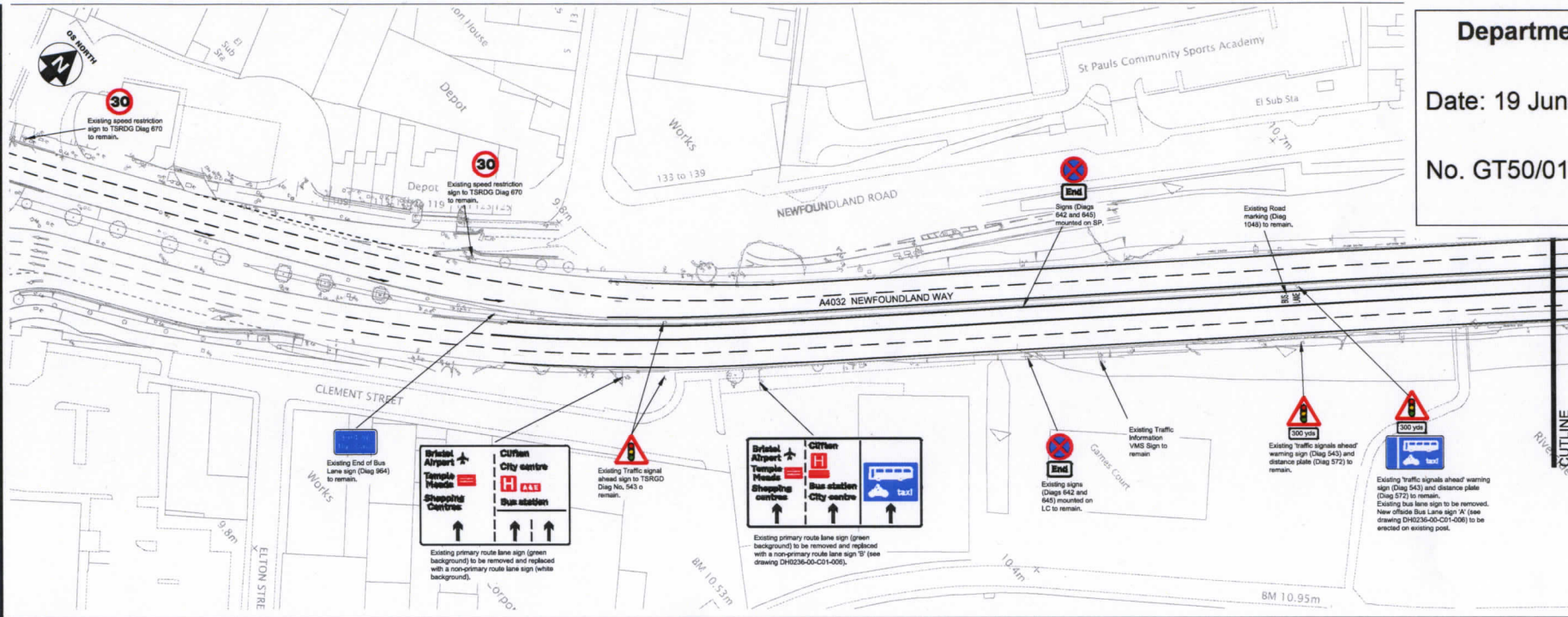
Dated..... *21 June* .....2013

Signed by authority of the Secretary of State



.....  
A Delegated Official of the Department of Transport





This report is produced from Ordnance Survey maps and is not a substitute for a site visit. The user must ensure that the information is up to date and that the user is aware of any changes to the site. The user must also ensure that the information is used for the purpose intended and that the user is aware of any limitations of the information.

**BRISTOL CITY COUNCIL**  
**BRISTOL ENGINEERING PRACTICE**  
 Brunel House, St George's Road, Bristol BS1 5UY  
 Tel: 0117 9222000 Fax: 0117 9223766

Rev.	Date	Description	By
C	18.06.13	Removed slip bus lane sign. DT comments.	SDK
B	03.05.13	Amended A40 following DT comments.	SDK
A	April 2013	Amended following DT comments.	HMD

**Project**  
 GREATER BRISTOL BUS NETWORK  
 M32 Junction 3

**Title**  
 A4032 Newfoundland Way  
 Proposed Bus Lane Signing

**Client**  
 City Development - Major Projects

**Project Manager**  
 Jon Sawyer

**Scale**  
 1:500 @ A1

**Checked by**  
 0117 9223478

**Drawn by**  
 HMD

**Date Drawn**  
 Nov 2012

**Date Issued**  
 3rd May 2013

**Issued by**  
 SDK

**STATUS**

Preliminary  Tender  Construction  As Built

**DRAWING NUMBER**

Project Number: **DH0236-00-C01-005-** Drawing: **C** Revision: **C**



Design based on DfT  
Working Drawing  
NP959.12

**Department for Transport**

Date: 20 June 2013

No. GT50/015/0019-2



**BRISTOL  
ENGINEERING  
CONSULTANCY**

Brunel House, St Georges Road, Bristol BS1 5UY

Tel: 0117 9222000 Fax: 0117 9223765

This map is reproduced from Ordnance Survey material with permission of Ordnance Survey on behalf of the Controller of Her Majesty's Stationary Office (c) Crown copyright. Unauthorised reproductions infringes Crown copyright and may lead to prosecution or civil proceedings. Bristol City Council. Licence No. 100023406.

Scheme Ref. DH0236-00-C01	
Sign Ref. A	x-height 50.0
Letter colour WHITE	SIGN FACE
Background BLUE	Width 825mm
Border WHITE	Height 475mm
Material Class RA2 (12899-1:2007)	Area 0.39sq.m

Rev.	Date	Description	By
D	20.06.13	Removed leader annotation from sign 'B'	SDK
C	18.06.13	New sign 'B'. Minor change to sign 'A'	SDK
B	09.05.13	Amendments to sign designs	SDK
A	April 2013	Amendments following DfT comments	HMD

Project

**Bus Lanes Survey**

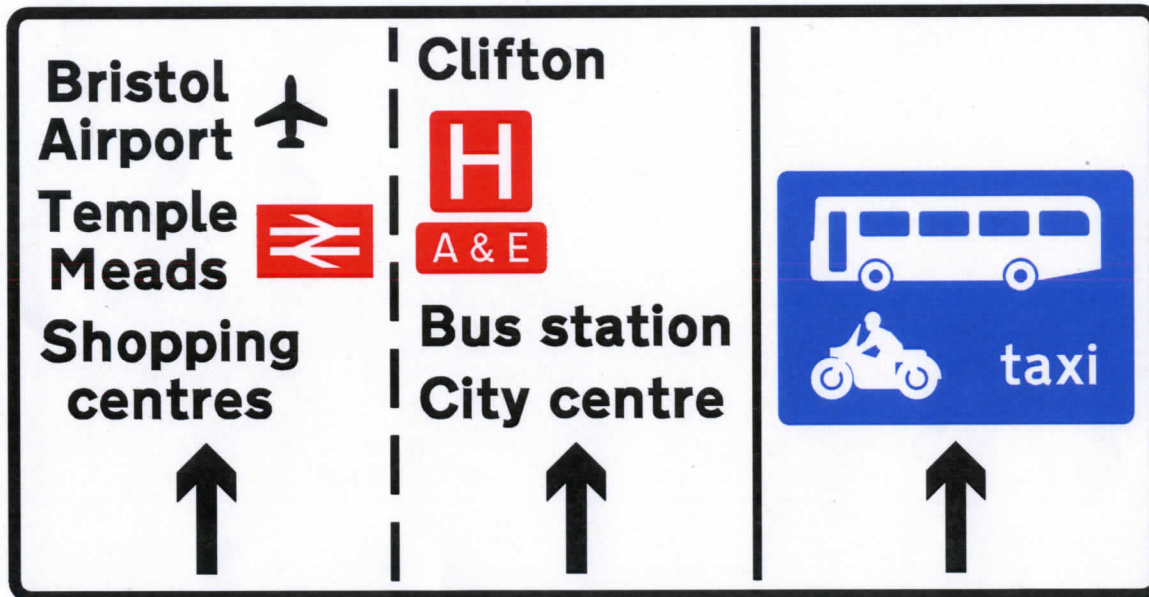
Title

**Off side Bus Lane Sign  
A4032 Newfoundland Way  
24 Hour Bus Lane**

Client

**City Development - Major Projects**

Project Manager <b>Mike McNamara</b>	Scale <b>1mm : 1sw</b>
Telephone Number <b>0117 92 23124</b>	Checked by
Drawn by <b>HMD</b>	Date Issued <b>November 2012</b>
Date Drawn <b>Nov 2012</b>	Issued by <b>HMD</b>



Scheme Ref. DH0236-00-C01	
Sign Ref. B	x-height 100.0
Letter colour BLACK	SIGN FACE
Background WHITE	Width 3975mm
Border BLACK	Height 2065mm
Material Class RA2 (12899-1:2007)	Area 8.21sq.m

**Blue panel**

1. Dimensions in stroke widths.
2. Corner radii 1.5 stroke widths.
3. Panel design based on DfT Working Drawing NP959.12.

**STATUS**

Preliminary  Tender  Construction  As Built

**DRAWING NUMBER**

Project Number Drawing Revision  
**DH0236-00 - C01-006 - D**