



**ROAD TRAFFIC REGULATION ACT 1984 – SECTIONS 64 AND 65**  
**AUTHORISATION OF TRAFFIC SIGNS AND SPECIAL DIRECTIONS**

The Secretary of State for Transport, in exercise of his powers under Sections 64 and 65 of the Road Traffic Regulation Act 1984, and of all other powers enabling him in that behalf, for the purpose of informing road users of parking restrictions on roads in the London Borough of Hackney during events at Emirates Stadium, hereby:-

1. authorises the erection at the sites shown by red circles with a red line through on the attached plan numbered GT50/080/0018-1 of a traffic sign (hereinafter referred to as “the authorised sign”) conforming as to size, colour and character with the sign shown in the attached drawing numbered GT50/080/0018-2, save that
  - i) references to the time of day, or day of the week may be varied; and
  - ii) the permit holder identifier symbol may be varied; and
2. authorises the erection at suitable sites on roads in the London Borough of Hackney of a traffic sign consisting of a plate (hereinafter referred to as “the authorised plate”) conforming as to size, colour and character with the plate shown in the attached drawing numbered GT50/080/0018-3, save that that both dates may vary, or one date be shown, or no date be shown; and
3. directs that the authorised plate shall be used with the authorised sign or an event zone sign as authorised on 27 July 2010 under reference GT46/2/215; and
4. directs, without prejudice to any statutory provision to the like effect, that it is a condition of this authorisation that the erection of the authorised sign and the authorised plate shall continue to have effect only until such day as may be appointed by one month’s notice given by the Secretary of State in writing to the traffic authority for the alteration or removal of the authorised sign and the authorised plate and on that day the said authorisation shall, without prejudice to the giving of any further authorisation or direction, cease to have effect.



Department  
for Transport


GT50/080/0018

The provisions of Regulations 12, 18 and 19 of The Traffic Signs Regulations 2002 (Part I of S.I. 2002 No. 3113, "the 2002 Regulations") shall apply to the authorised sign in the same manner as they apply to the sign shown in diagram 660 in Schedule 2 to those Regulations.

The provisions of Regulations 12, 18 and 19 of the 2002 Regulations shall apply to the authorised plate in the same manner as they apply to the sign shown in diagram 638.1 in Schedule 2 to those Regulations.

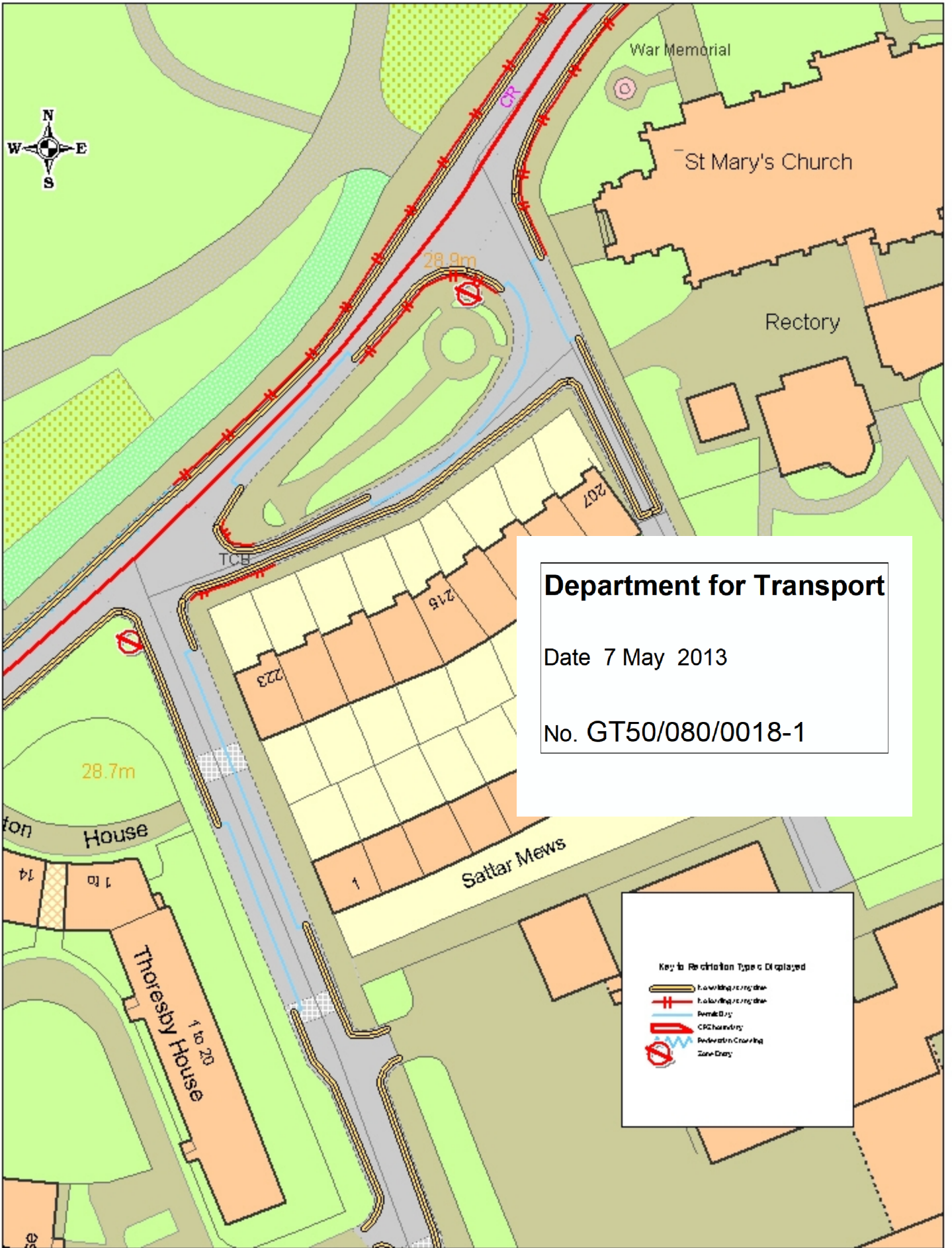
This authorisation is issued in addition to the one dated 27 July 2010 under reference GT46/2/215.

Dated ..... *8 May* ..... 2013



.....  
A Delegated Official of the of the Department Transport





**Department for Transport**

Date 7 May 2013

No. GT50/080/0018-1

**Key to Restriction Types Displayed**

- Following along the
- Following along the
- Permitted
- Cycleway
- Pedestrian Crossing
- Zone Entry



**Selected map area**

© Crown copyright. All rights reserved  
 All rights reserved  
 Licence No. 100019635 2013



|                 |                   |
|-----------------|-------------------|
| SCALE           | <b>1 : 637</b>    |
| DATE            | <b>15/02/2013</b> |
| FIELD ENGINEER  |                   |
| PARKMAP UPDATED |                   |
| CONFIRMED       |                   |



**Department for Transport**

Date 7 May 2013

No. GT50/080/0018-2

Scale 1:4  
Dimensions (mm):  
Width: 292, Height: 349  
x-Heights: 15, 17  
Area: 0.10 sq m  
Colours:  
 black on white  
 white on black

Date printed: 07-02-13

SignPlot v2.80a

**London Borough of Hackney**

Scale 1:3  
Dimensions (mm):  
Width: 321, Height: 157  
x-Height: 15  
Area: 0.05 sq m  
Colours:  
 black on white

Date printed: 18-02-13

**NEXT EVENT DAY**

**27 Jan 2013**

**31 Jan 2013**

**Department for Transport**

Date 7 May 2013

No. GT50/080/0018-3

SignPlot v2.80a

**London Borough of Hackney**