



**ROAD TRAFFIC REGULATION ACT 1984 - SECTIONS 64 AND 65
AUTHORISATION OF TRAFFIC SIGNS AND SPECIAL DIRECTIONS**

The Secretary of State for Transport, in exercise of his powers under Sections 64 and 65 of the Road Traffic Regulation Act 1984, and of all other powers enabling him in that behalf, for the purpose of informing road users of parking restrictions in Nottingham, hereby:-

1. authorises the erection at appropriate sites within the area bordered red on the attached plan numbered GT50/117/0021-1 of a traffic sign (hereinafter referred to as "the authorised sign") conforming as to size, colour and character with that shown on the attached drawing numbered GT50/117/0021-2 save that; (i) references to times of day may be varied; (ii) references to days of the week may be added; (iii) the code identifier patches may be varied or omitted; (iv) the direction in which an arrow points may be varied to horizontally to the left; (v) the arrow may be omitted; and
2. directs that, notwithstanding the provisions of Direction 25 of the Traffic Signs General Directions 2002 (Part II of S.I. 2002/3113), the authorised sign may be used in conjunction with the road marking shown in diagram 1028.3 in Schedule 6 to the Traffic Signs Regulations 2002 (Part I of S.I. 2002/3113, "the 2002 Regulations"), when no legend appears, save that the bay shall be marked out with demarcation studs conforming as to size, colour and character with that shown on the attached drawing numbered GT50/117/0021-3; and
3. directs that it is a condition of this authorisation that the authorised sign shall only be placed to indicate the effect of a corresponding Traffic Regulation Order; and



Department
for Transport


GT50/117/0021

4. directs, without prejudice to any statutory provision to the like effect, that it is a condition of this authorisation that the placing of the authorised sign at or near the said sites shall continue to have effect only until such day as may be appointed by one month's notice given by the Secretary of State in writing to the traffic authority for the removal or alteration of the authorised sign and on that day the said authorisation shall, without prejudice to the giving of any further authorisation or direction, cease to have effect.


The provisions of Regulations 12, 18 and 19 of the 2002 Regulations shall apply to the authorised sign in the same manner as they apply to the sign shown in diagram 660.6 in Schedule 2 to those Regulations.

Dated 10 June 2013

Signed by authority of the Secretary of State



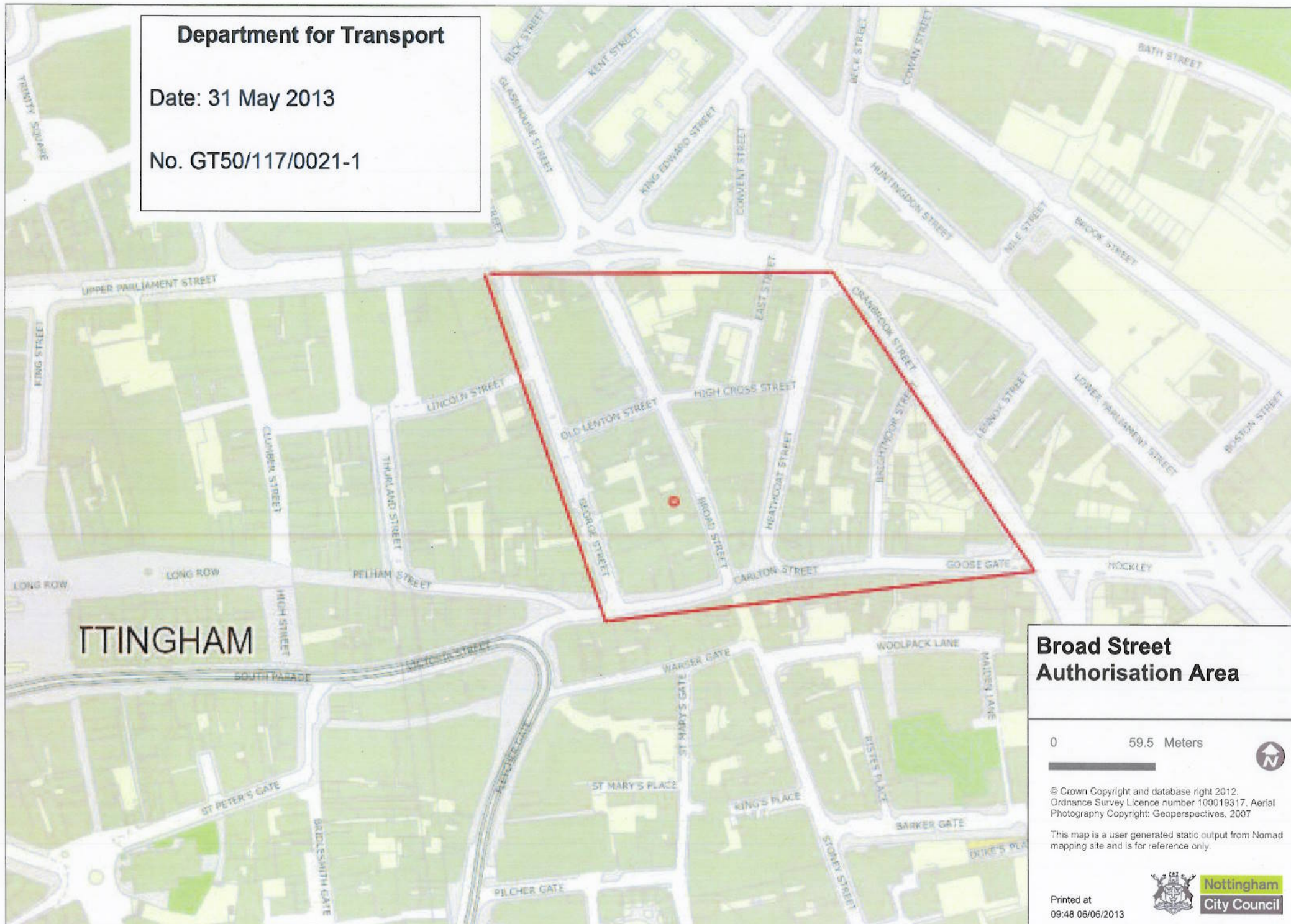
.....
A Delegated Official of the Department for Transport



Department for Transport

Date: 31 May 2013

No. GT50/117/0021-1



NOTTINGHAM

**Broad Street
Authorisation Area**

0 59.5 Meters

© Crown Copyright and database right 2012.
Ordnance Survey Licence number 100019317. Aerial
Photography Copyright: Geoperspectives, 2007

This map is a user generated static output from Nomad
mapping site and is for reference only.




Printed at
09:48 06/06/2013





Scale 1:5
Dimensions (mm):
Width: 278, Height: 437
x-Heights: 15, 22.5, 17
Area: 0.12 sq m

Colours:

-  black on white
-  white on orange
-  white on black

Material: BS EN 12899-1:2007
class: RA2

Pay & Display

Date printed: 14-05-13

Department for Transport

Date: 31 May 2013

No. GT50/117/0021-2

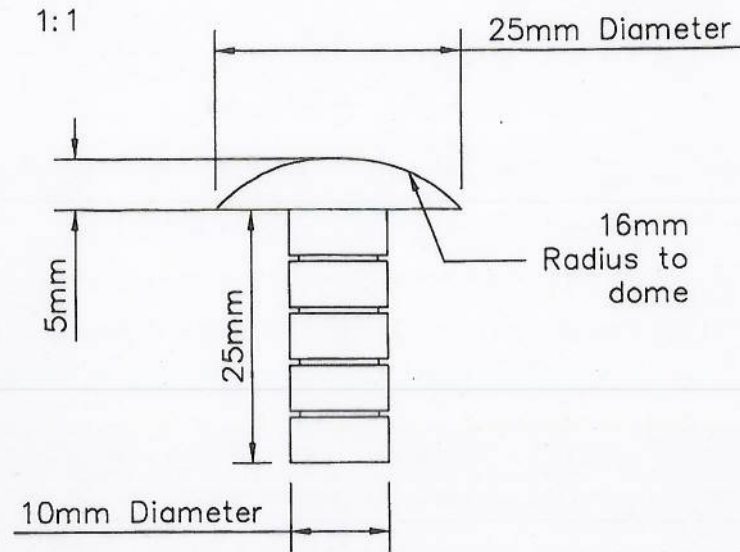
SignPlot v2.81c

Nottingham City Council

Department for Transport

Date: 31 May 2013

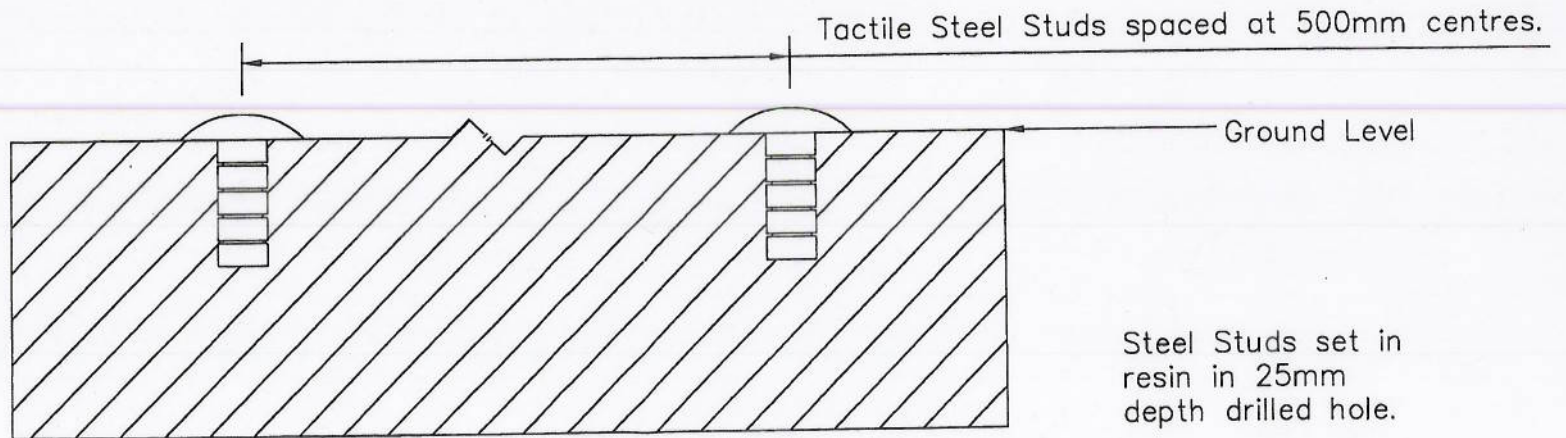
No. GT50/117/0021-3



Domes are spherical with a flattened top.
Stud to be fabricated in Stainless Steel.


Projection of domed stud head (above ground level) to comply with profile as detailed in Figure 2 (page 16) of 'Guidance on the use of Tactile Paving Surfaces' produced by the Department of the Environment, Transport and the Regions 1998

1:2



Steel Studs set in resin in 25mm depth drilled hole.

This map is reproduced from Ordnance Survey material with the permission of Ordnance Survey on behalf of the Controller of Her Majesty's Stationery Office. Crown copyright. Unauthorised reproduction infringes Crown copyright and may lead to prosecution or civil proceedings.
Nottingham City Council 100919317 2009



Environment & Regeneration
Traffic, Safety & Parking

Levenson House
Talbot Street
Nottingham
NG1 5NF

Telephone: 0115 915 6077
Fax: 0115 915 6591



Scale

As Shown

Drawn

Date

Scheme

Title

Demarcation Stud Detail

CAD

Checked

Authorized

Drawing Number

Revision

Rev.	Date	Details	Ch'd

Original frame size A3 (420 x 297mm)