



ROAD TRAFFIC REGULATION ACT 1984 – SECTIONS 64 AND 65


SPECIAL DIRECTIONS

The Secretary of State for Transport, in exercise of his powers under Sections 64 and 65 of the Road Traffic Regulation Act 1984, and all other powers enabling him in that behalf, and having regard to Direction 59 of the Traffic Signs General Directions 2002 (Part II of S.I. 2002/3113), for the purpose of informing road users of an advanced stop line for pedal cycles in The City of Westminster, hereby:-

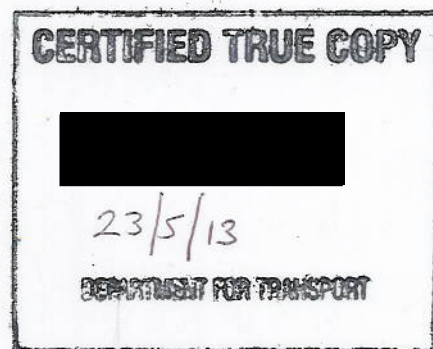
1. directs that a traffic sign consisting of the road marking to diagram 1001.2 in Schedule 6 to the Traffic Signs Regulations 2002 (S.I. 2002/3113) may be placed at the site indicated on the attached plan numbered GT50/024/0056-1, save that the maximum distance between the two stop lines shall be 5800mm.

Dated 21 May 2013

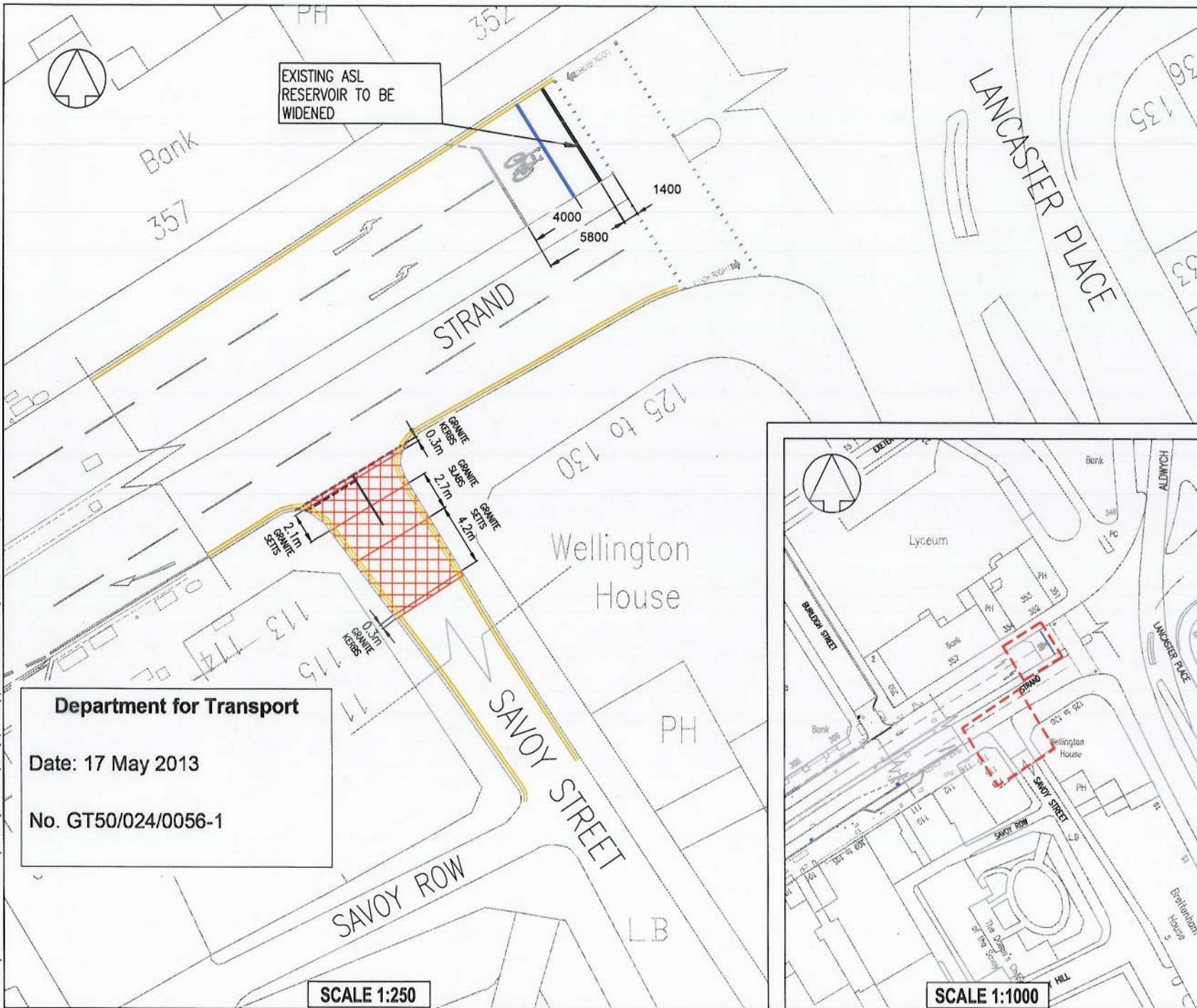
Signed by authority of the Secretary of State



.....
A Delegated Official of the Department for Transport



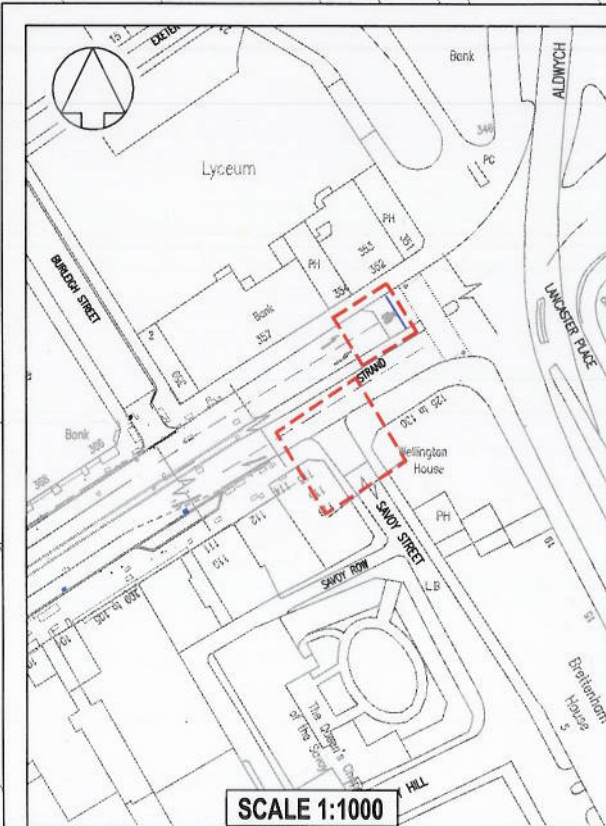
C:\PROJECT 08025\11677234-Drawings & Photos\Drawings\Drawings\11677234-P-01_07_01_13_25 Jan. 2013 - 223pm



EXISTING ASL
RESERVOIR TO BE
WIDENED

Department for Transport
Date: 17 May 2013
No. GT50/024/0056-1

SCALE 1:250



SCALE 1:1000

- KEY:**
- EXISTING WHITE LINE
 - EXISTING YELLOW LINE
 - PROPOSED WHITE LINE
 - PROPOSED YELLOW LINE
 - EXISTING ROAD MARKING TO BE REMOVED
 - ▣ BREAK OUT EXISTING SIDE ROAD RAISED ENTRY TREATMENT AND CONSTRUCT NEW AS PER TIL STREETSCAPE GUIDANCE DRAWING NUMBER TIL/SG08
 - ▭ EXTENT OF WORKS
- NOTES:**
1. ROAD MARKINGS TO BE IN ACCORDANCE WITH TSRGD 2002 AND AMENDMENTS WHERE APPLICABLE.
 2. AMENDMENTS TO THE ASL RESERVOIR WOULD REQUIRE DFT AUTHORISATION

REV	DATE	BY	DESCRIPTION	CHK	APP
A	24.01.2013	OG	AUSIED: RL	JWH	TS

DRAWING STATUS: **FEASIBILITY**

West One

West One Infrastructure Services
10th Floor 64 Victoria Street London SW1E 6QP
Tel: +44 (0) 20 7811 6300 Fax: +44 (0) 20 7811 6301
http://www.westoney.co.uk

City of Westminster
SAFE STREETS
City Commissioner of Transportation

PROJECT: **STRAND BSA**

TITLE: **ADVANCED STOP LINE AND SAVOY STREET SIDE ROAD ENTRY TREATMENT**

SCALE @ A3	DATE	DESIGNED BY	CAD CHECKED	CHECKED	APPROVED	SHT
AS STATED	08.01.2013	OGITA	MC	JWH	NW	A3
DRAWING No:	11677234	SHEET/GAR No:		BR 13955		
DRAWING No:	11677234-P-06					REV:
						A

This map is reproduced from Ordnance Survey material with the permission of Ordnance Survey on behalf of the Controller of Her Majesty's Stationery Office © Crown copyright. Unauthorised reproduction infringes Crown copyright and may lead to prosecution or civil proceedings. (WCC/LA 10009597)