



**ROAD TRAFFIC REGULATION ACT 1984 - SECTIONS 64 AND 65
AUTHORISATION OF TRAFFIC SIGNS AND SPECIAL DIRECTIONS**

The Secretary of State for Transport, in exercise of his powers under Sections 64 and 65 of the Road Traffic Regulation Act 1984, and of all other powers enabling him in that behalf, for the purpose of indicating parking places for disabled persons at 7 addresses in the London Borough of Brent, hereby:-

1. authorises the placing at the locations shown in the attached set of plans numbered GT50/0730026-1 of a traffic sign consisting of a road marking (hereinafter referred to as "the authorised marking") conforming as to size, colour and character with that to diagram 1028.3 in the Traffic Signs Regulations 2002 (Part I of S.I. 2002/3113, "the 2002 Regulations") save that the length of the bays shall be as shown in the said set of plans; and
2. directs that, notwithstanding the provisions of Direction 24(1) of the Traffic Signs General Directions 2002 (Part II of S.I. 2002/3113), the authorised marking shall only be used with the sign to diagram 661A in Schedule 2 to the 2002 Regulations; and
3. directs that it is a condition of this authorisation that the authorised marking may be placed only to indicate the effect of a corresponding Traffic Order; and
4. directs, without prejudice to any statutory provision to the like effect, that it is a condition of this authorisation that the placing of the authorised marking on the said roads shall continue to have effect only until such day as may be appointed by one month's notice given by the Secretary of State in writing to the traffic authority for the removal or alteration of the authorised marking and on that day the said authorisation shall, without prejudice to the giving of any further authorisation or direction, cease to have effect.




Department
for Transport

GT50/073/0026


The provisions of Regulation 12 of the 2002 Regulations shall apply to the authorised marking in the same manner as they apply to the road marking to diagram 1028.3 in Schedule 6 to those Regulations.

Dated 24 May 2013

Signed by authority of the Secretary of State



.....
A Delegated Official of the Department for Transport



The Traffic Signs Regulations and General Directions 2002

Place disabled parking signs to diagram no. 661A

Implement disabled person's parking place marking to diagram no. 1032



KEY



----- Reference Line

London Borough of Brent
Environment & Culture
Transportation Unit
Brent House, 340-357 High Road
Wembley, Middlesex, HA9 6BZ

Job Title
DISABLED PERSON'S
PARKING PLACE

Drawing Title
68 Chapter Road
NW2 5LG

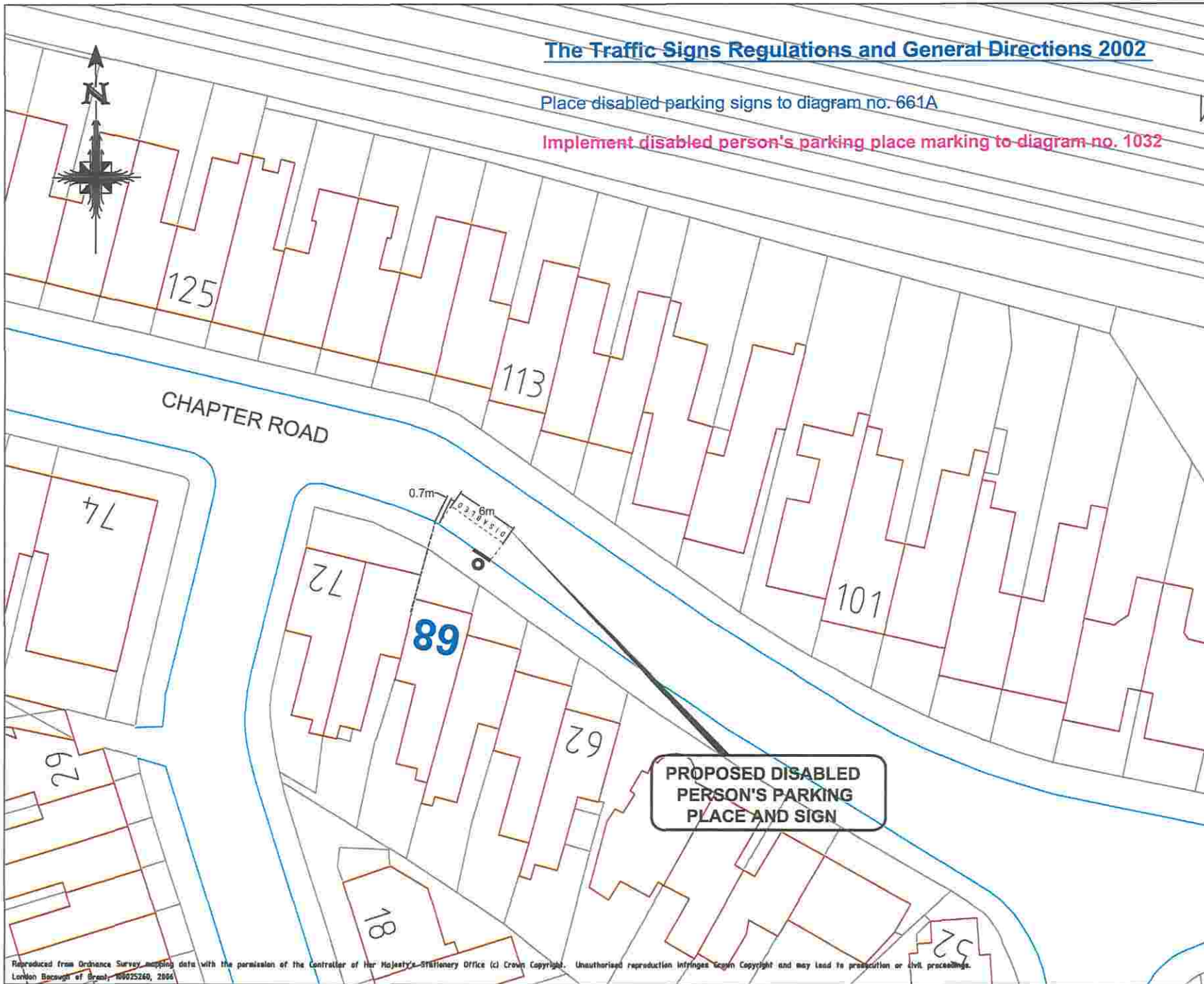
ZONE GC

Scale	Designed EH
1:500	Drawn EH

Date created	Checked EM
15/03/13	Approved EM

Drawing No. D4785/1259	Rev.
------------------------	------

CAD Ref. S:\TG1\November 12 - January 13



**PROPOSED DISABLED
PERSON'S PARKING
PLACE AND SIGN**

Reproduced from Ordnance Survey mapping data with the permission of the Controller of Her Majesty's Stationery Office (c) Crown Copyright. Unauthorised reproduction infringes Crown Copyright and may lead to prosecution or civil proceedings.
London Borough of Brent, W0025260, 2006

The Traffic Signs Regulations and General Directions 2002

Place disabled parking signs to diagram no. 661A

Implement disabled person's parking place marking to diagram no. 1032



KEY



----- Reference Line

London Borough of Brent
Environment & Culture
Transportation Unit
Brent House, 349-357 High Road
Wembley, Middlesex, HA9 6BZ

Job Title
DISABLED PERSON'S
PARKING PLACE

Drawing Title
105A Cricklewood Broadway
NW2 3JA

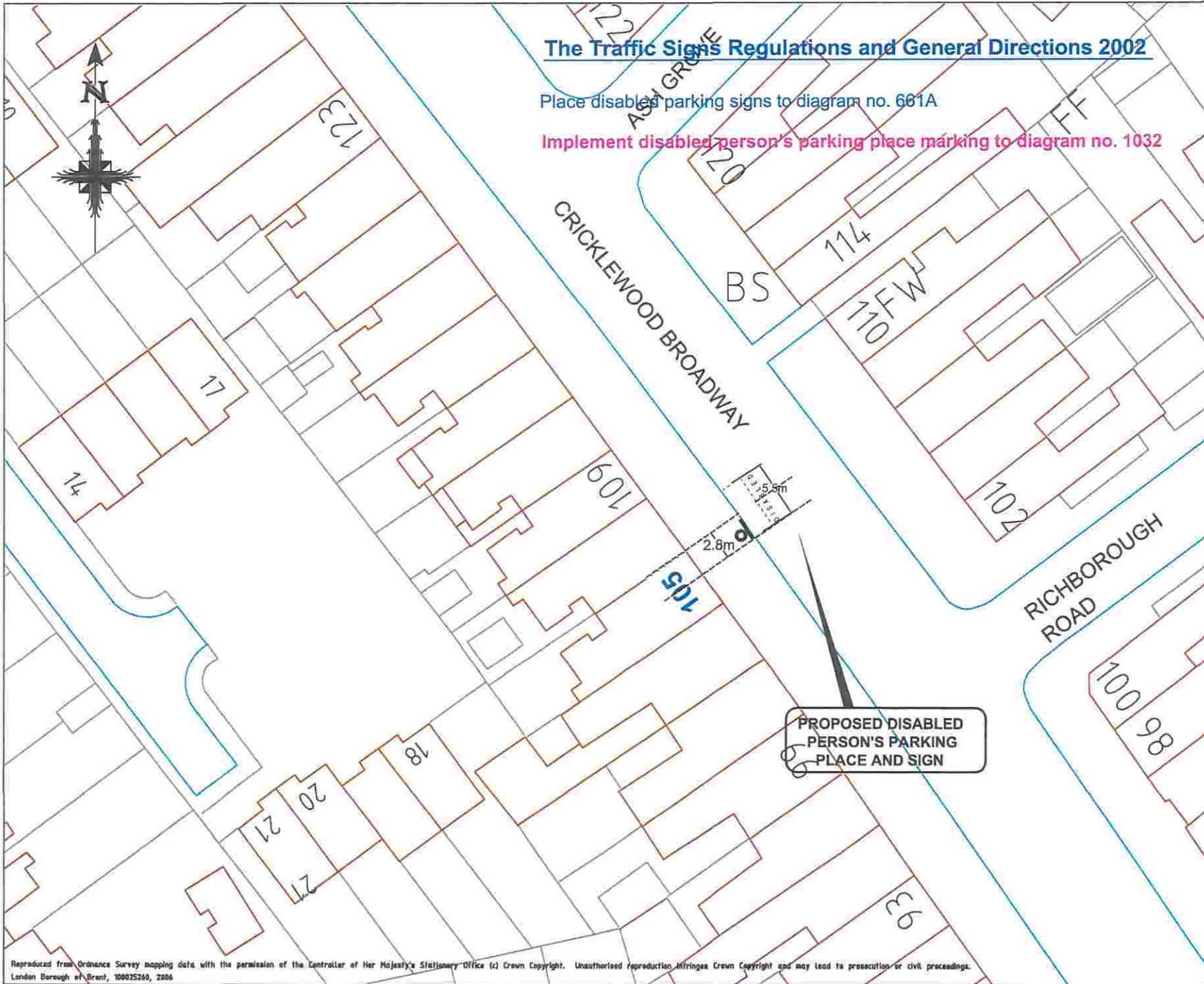
ZONE MA and Pay & Display

Scale	Designed EH
1:500	Drawn EH

Date created	Checked EM
15/03/13	Approved EM

Drawing No. D4785/1260	Rev.
------------------------	------

CAD Ref. S:VTG1/November 12 - January 13



Reproduced from Ordnance Survey mapping data with the permission of the Controller of Her Majesty's Stationary Office (c) Crown Copyright. Unauthorised reproduction infringes Crown Copyright and may lead to prosecution or civil proceedings.
London Borough of Brent, 100025260, 2006



KEY



Reference Line

Existing disabled person's parking place



London Borough of Brent
Environment & Culture
Transportation Unit
Brent House, 349-357 High Road
Wembley, Middlesex, HA9 6BZ

Job Title
DISABLED PERSON'S
PARKING PLACE

Drawing Title
45 Falcon Way
HA3 0TW

Scale
1:500
Designed EH
Drawn EH

Date created
04/02/13
Checked EM
Approved EM

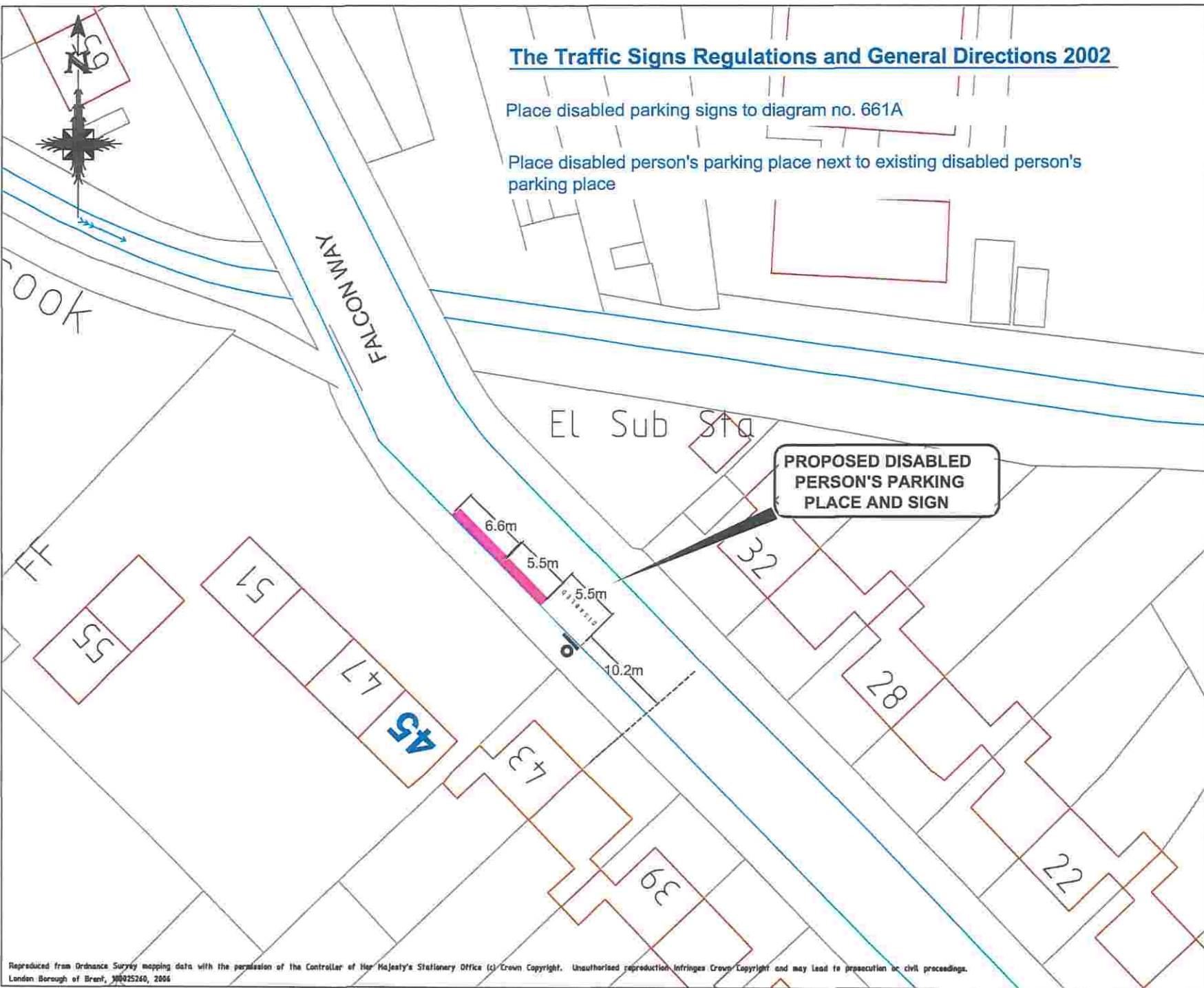
Drawing No. D4785/1249 Rev.

CAD Ref. SATG1November 12 - January 13

The Traffic Signs Regulations and General Directions 2002

Place disabled parking signs to diagram no. 661A

Place disabled person's parking place next to existing disabled person's parking place



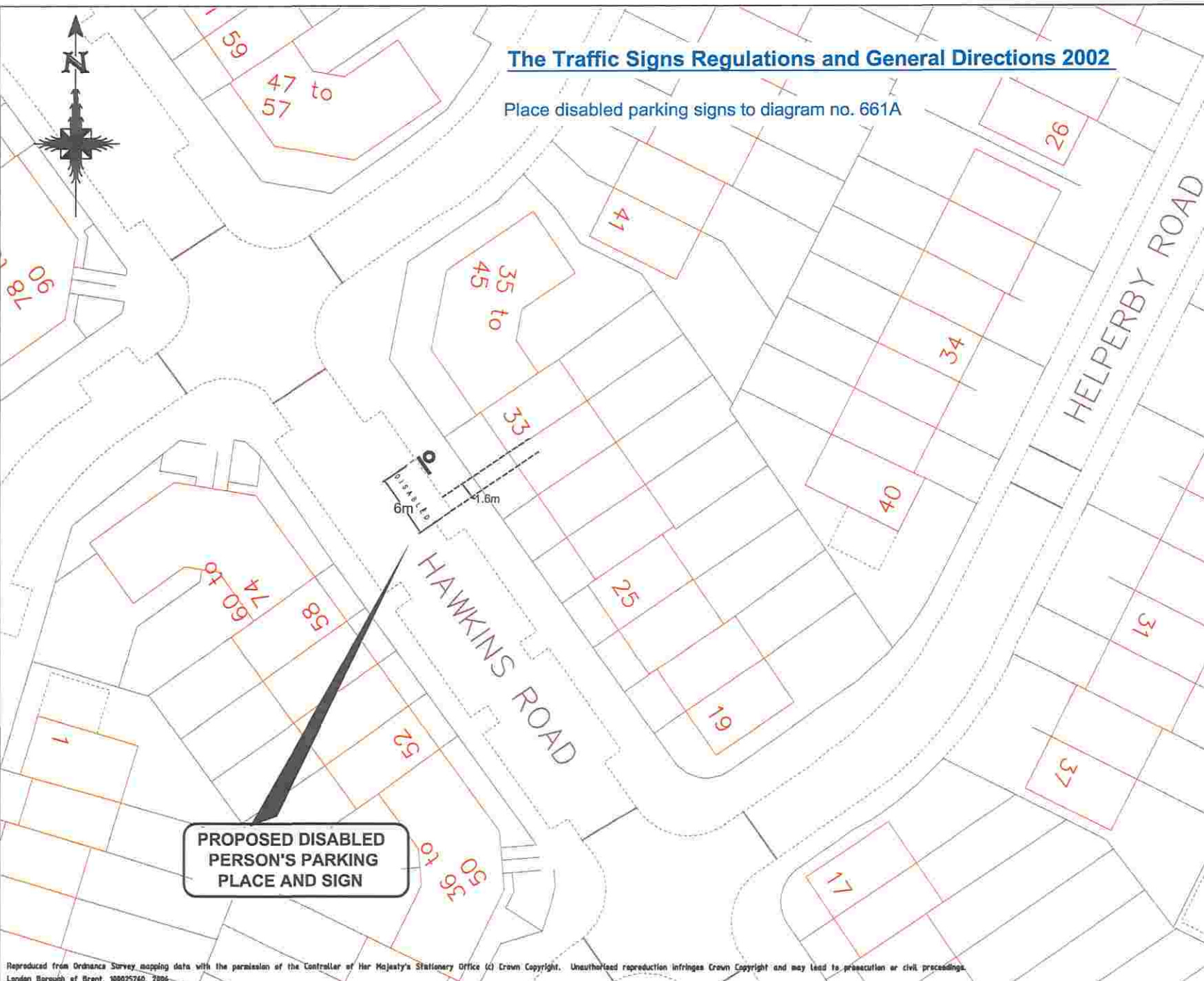
Reproduced from Ordnance Survey mapping data with the permission of the Controller of Her Majesty's Stationary Office (c) Crown Copyright. Unauthorised reproduction infringes Crown Copyright and may lead to prosecution or civil proceedings.
London Borough of Brent, 30025240, 2006

The Traffic Signs Regulations and General Directions 2002

Place disabled parking signs to diagram no. 661A



KEY



PROPOSED DISABLED PERSON'S PARKING PLACE AND SIGN

London Borough of Brent
 Environment & Culture
 Transportation Unit
 Brent House, 349-357 High Road
 Wembley, Middlesex, HA9 6BZ

Job Title
 DISABLED PERSON'S
 PARKING PLACE

Drawing Title
 33 Hawkins Road
 NW10 9DR

Scale	Designed EH
1:500	Drawn EH
Date created	Checked EM
04/02/13	Approved EM

Drawing No. D4785/1256 | Rev.
 CAD Ref. S:ITG1/November 12 - January 13

Reproduced from Ordnance Survey mapping data with the permission of the Controller of Her Majesty's Stationary Office (c) Crown Copyright. Unauthorised reproduction infringes Crown Copyright and may lead to prosecution or civil proceedings.
 London Borough of Brent, 100025260, 2006

The Traffic Signs Regulations and General Directions 2002

Place disabled parking signs to diagram no. 661A



KEY



----- Reference Line

London Borough of Brent
 Environment & Culture
 Transportation Unit
 Brent House, 340-357 High Road
 Wembley, Middlesex, HA9 6BZ

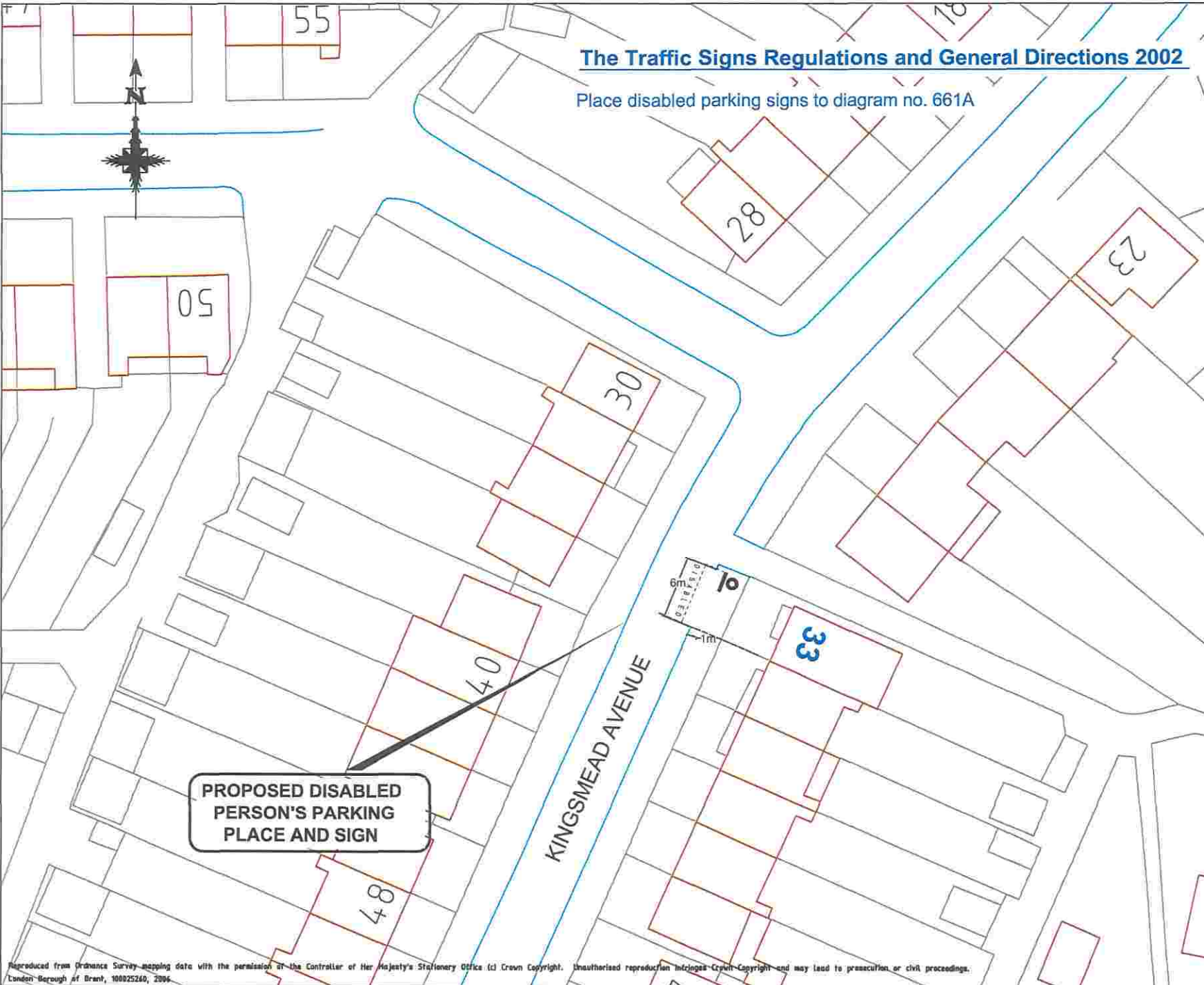
Job Title
 DISABLED PERSON'S
 PARKING PLACE

Drawing Title
 33 Kingsmead Avenue
 NW9 7NP

Scale	Designed EH
1:500	Drawn EH
Date created	Checked EM
22/01/13	Approved EM

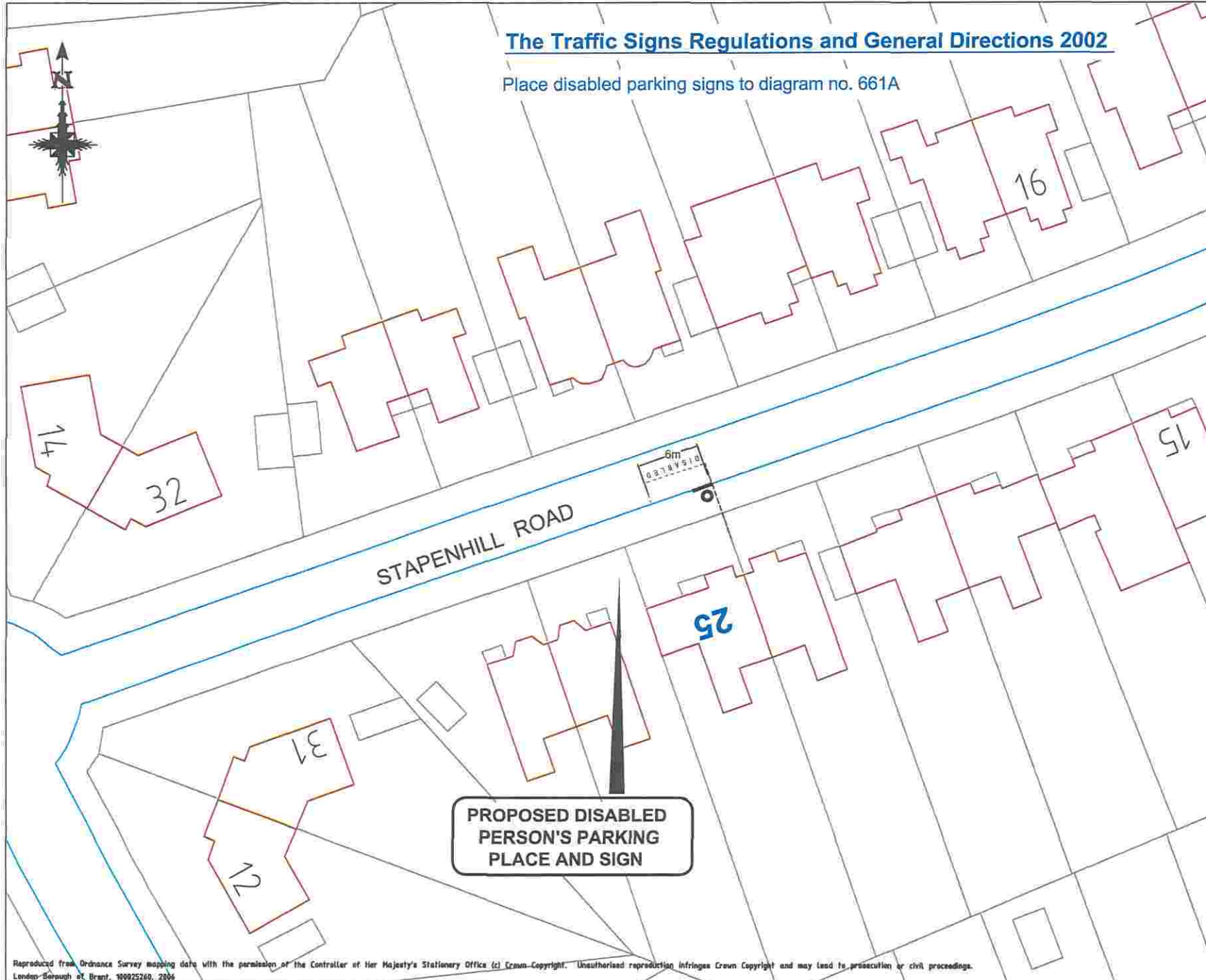
Drawing No. D4785/1251 Rev.

CAD Ref. S:\TG1\November 12 - January 13



The Traffic Signs Regulations and General Directions 2002

Place disabled parking signs to diagram no. 661A



KEY



London Borough of Brent
 Environment & Culture
 Transportation Unit
 Brent House, 348-357 High Road
 Wembley, Middlesex, HA9 6BZ

Job Title
 DISABLED PERSON'S
 PARKING PLACE

Drawing Title
 25 Stapenhill Road
 HA0 3JF

Scale 1:500	Designed EH
Date created 30/01/13	Drawn EH
	Checked EM
	Approved EM

Drawing No. D4785/1253 Rev.
 CAD Ref. S:\TG\11\November 12 - January 13

Reproduced from Ordnance Survey mapping data with the permission of the Controller of Her Majesty's Stationery Office (c) Crown-Copyright. Unauthorised reproduction infringes Crown Copyright and may lead to prosecution or civil proceedings.
 London Borough of Brent, 100025260, 2006



KEY



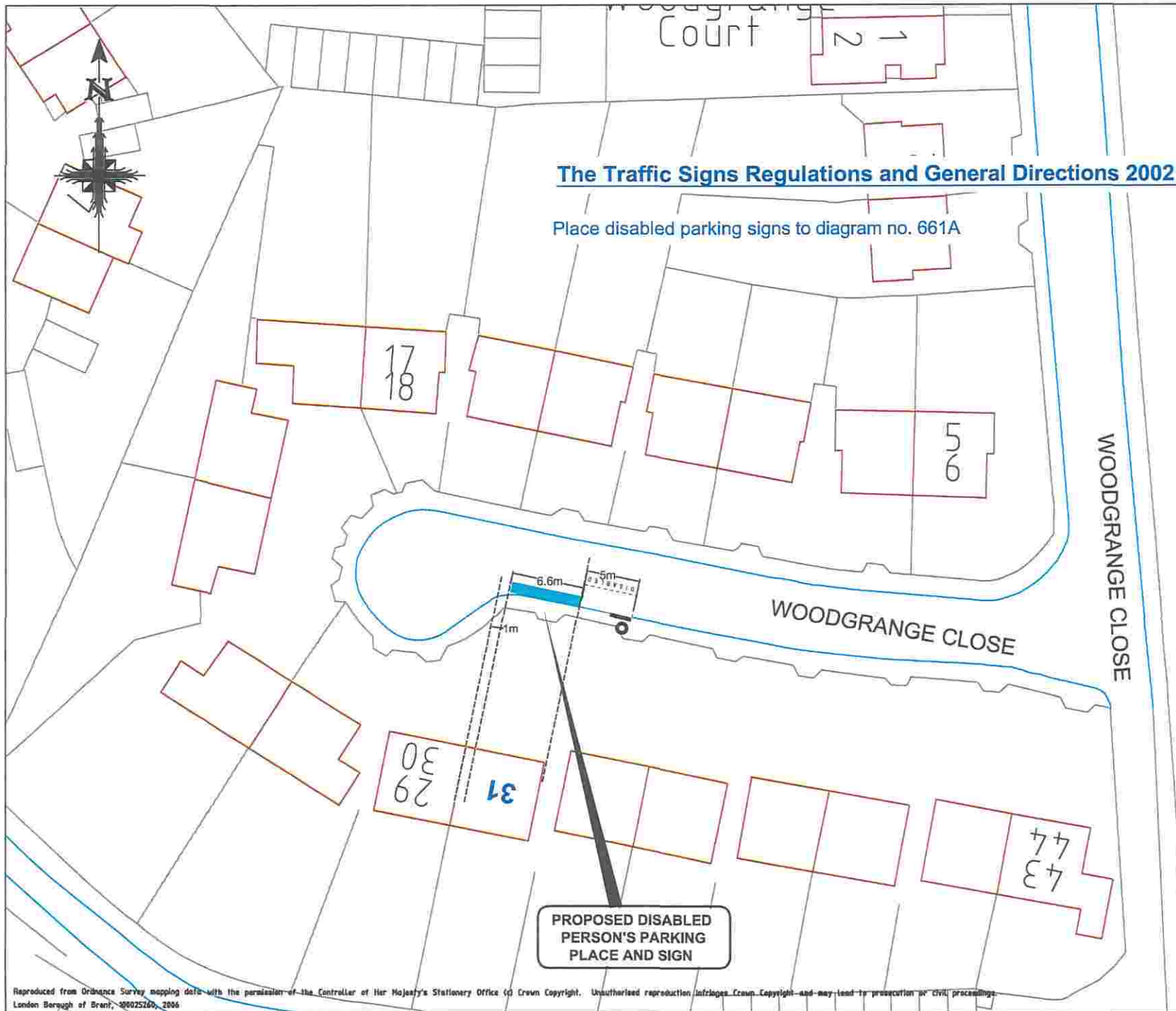
Reference Line



Existing Disabled Person's Parking Place

The Traffic Signs Regulations and General Directions 2002

Place disabled parking signs to diagram no. 661A



London Borough of Brent
 Environment & Culture
 Transportation Unit
 Brent House, 349-357 High Road
 Wembley, Middlesex, HA9 6BZ

Job Title
 DISABLED PERSON'S
 PARKING PLACE

Drawing Title
 31 Woodgrange Close
 HA3 0XH

Scale	Designed EH
1:500	Drawn EH

Date created	Checked EM
14/02/13	Approved EM

Drawing No. D4785/1254	Rev.
------------------------	------

CAD Ref. S:\TG1\November 12 - January 13