



**ROAD TRAFFIC REGULATION ACT 1984 - SECTIONS 64 AND 65
AUTHORISATION OF TRAFFIC SIGNS AND SPECIAL DIRECTIONS**

The Secretary of State for Transport, in exercise of his powers under Sections 64 and 65 of the Road Traffic Regulation Act 1984, and of all other powers enabling him in that behalf, for the purpose of indicating to cyclists a route across a signal controlled junction at the junction of Royal College Street and Crowndale Road in the London Borough of Camden, hereby:-

1. authorises the placing at the site indicated schematically on the attached plan numbered GT50/075/0030-1 of a road marking (hereinafter referred to as "the authorised marking") conforming as to size, colour and character with that shown on the attached drawing numbered WBM (R) 294, save that the authorised marking may be reflectorised; and
2. directs, without prejudice to any statutory provision to the like effect, that it is a condition of this authorisation that the placing of the authorised marking, at or near the said site shall continue to have effect only until such day as may be appointed by one month's notice given by the Secretary of State in writing to the traffic authority for the removal or alteration of the authorised marking and on that day the said authorisation shall, without prejudice to the giving of any further authorisation or direction, cease to have effect.




Department
for Transport

GT50/075/0030


The provisions of Regulation 12 of the Traffic Signs Regulations 2002 (S.I. 2002/3113) shall apply to the authorised marking in the same manner as they apply to the road marking shown in diagram 1003.3 in Schedule 6 to those Regulations.

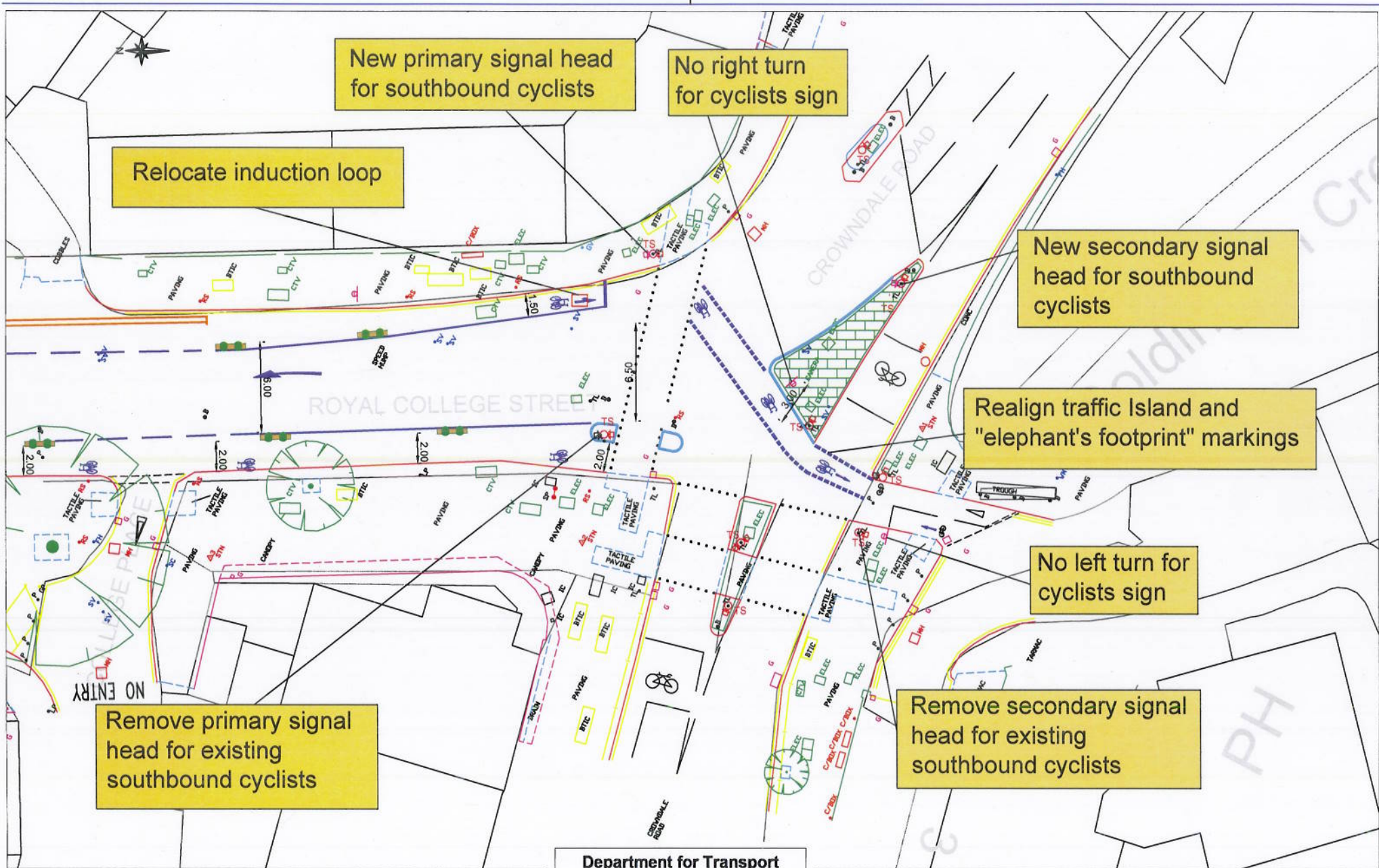
Dated 16 August 2013

Signed by authority of the Secretary of State



.....
A Delegated Official of the Department for Transport





Department for Transport

Date: 16 August 2013

No. GT50/075/0030-1

Project
Royal College Street

Drawing Title
Crowndale Junction Signals Adjustments

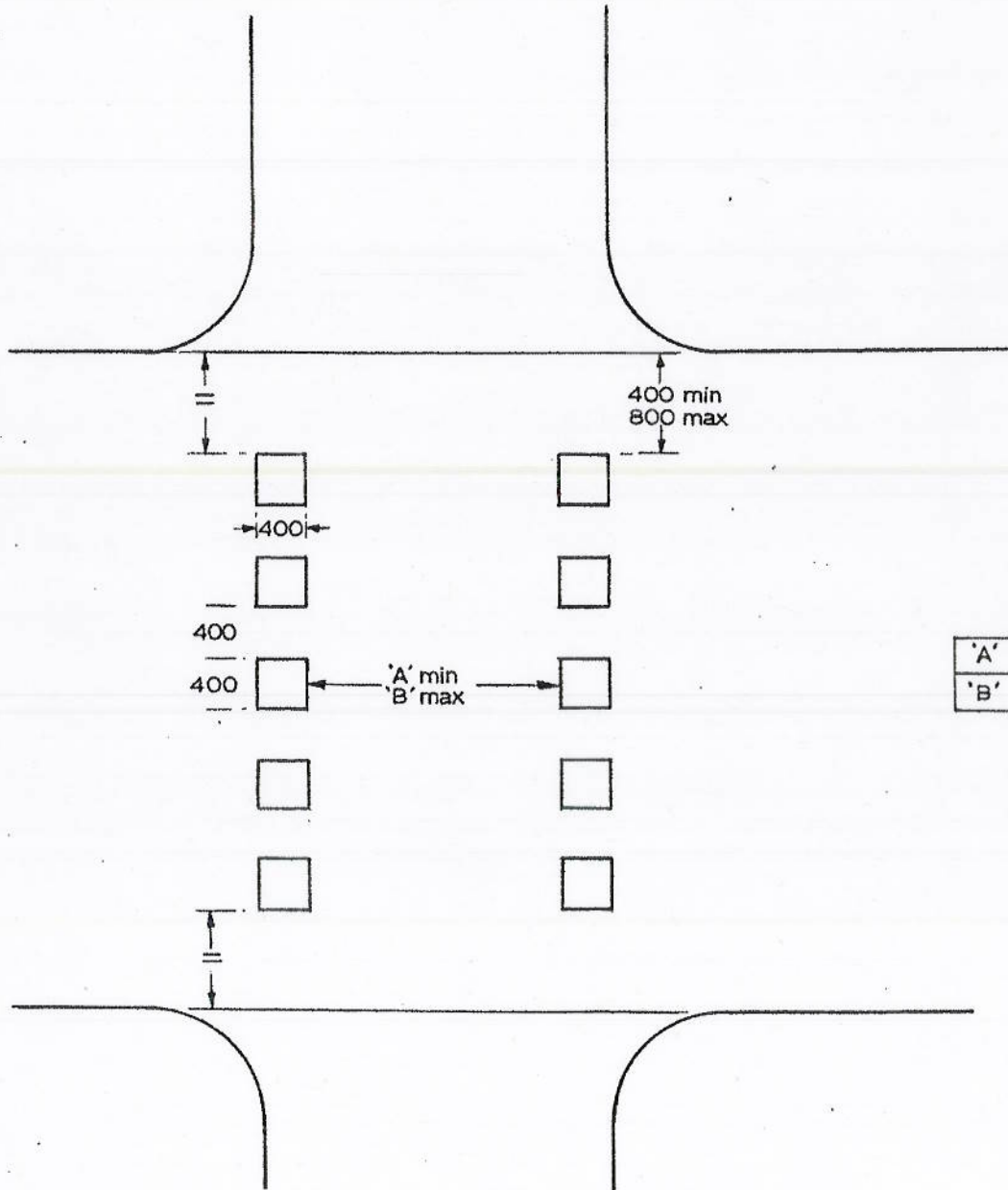
Camden
Engineering Service
London Borough of Camden
Town Hall, Argyle Street
London WC1H 8EQ
Tel 020 7278 4444
Fax 020 7974 6952
DX 2106 Euston
Minicom 020 7974 8886



Scale NTS@ A3		Date April 2013
Drawn By BD		File Ref
Created By AH		Dwg Name ab.dwg
Drawing Location		
Drawing Number		
Rev	By	Date
B	BD	17.4.13
Amendments island alignment changes		
		Rev B

NOTES:-

1. © CROWN COPYRIGHT. This drawing must NOT be reproduced. Further copies may be obtained from the Department of Transport, (Traffic Signs drawing office).
2. The markings shall be white.
3. All dimensions are given in millimetres.



	One Way	Two Way
'A'	1000	2000
'B'	2000	3000

REVISIONS		
1.	Regional Authorisation (R) added.	6-8-87
Before using this drawing, confirm with Traff Eng.Division that it has not been superseded.		
Drn:	S.P.	Appd: W. J. C
Chkd:	-	Appl. date: 16.11.87
Issue:	6-8-87	
Scale:	PHOTO-REDUCED	
Title:	Road Markings CYCLE LANE CROSSING	
DEPARTMENT OF TRANSPORT		
Drwg. No.	WBM (R) 294	