



**ROAD TRAFFIC REGULATION ACT 1984 - SECTIONS 64 AND 65  
AUTHORISATION OF TRAFFIC SIGNS AND SPECIAL DIRECTIONS**

The Secretary of State for Transport, in exercise of his powers under Sections 64 and 65 of the Road Traffic Regulation Act 1984, and of all other powers enabling him in that behalf, for the purpose of informing drivers of park and ride facilities at Tipner located off the section of M275 for which Portsmouth City Council is the traffic authority, hereby:-

1. authorises the erection of traffic signs (hereinafter called "the authorised signs") conforming as to size, colour and character with those shown referenced S6, S11, S12, S21, S22, S23, S24, S27 S50, S59, S58, S65, S66, S74, and S90 on the attached sign drawing numbered GT50/123/0010-2, at or within 5 metres of the corresponding sites shown schematically on the attached plan numbered GT50/123/0010-1; and
2. directs, without prejudice to any statutory provisions to the like effect, that it is a condition of this authorisation that the placing of the authorised signs at or near the said site shall continue to have effect only until such day as may be appointed by one month's notice given by the Secretary of State in writing to the traffic authority for the removal or alteration of the authorised signs and on that day the said authorisation shall, without prejudice to the giving of any further authorisation or direction, cease to have effect.


The provisions of Regulations 12, 18 and 19 of the Traffic Signs Regulations 2002 (Part I of S.I. 2002/3113) shall apply to the authorised signs in the same manner as they apply to the sign to diagram 2904 in Schedule 7 Part X to those Regulations.

Dated 29 November 2013

Signed by authority of the Secretary of State

.....  
[Redacted Signature]

A Delegated Official of the Department for Transport





Date: 27 November 2013

No. GT50/123/0010-1

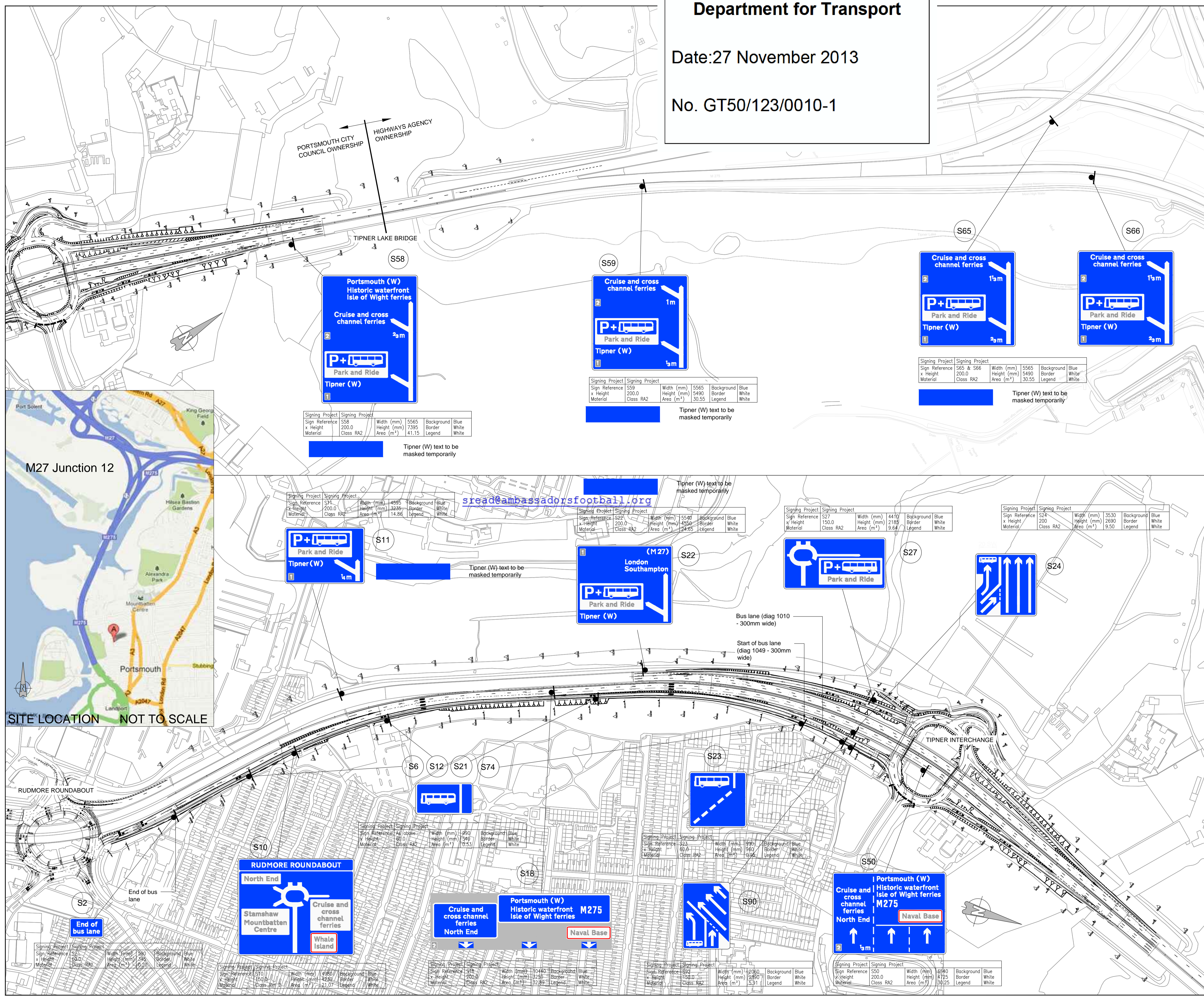
Reproduced by permission of Ordnance Survey on behalf of HMSO. Crown copyright and database right 2012. All rights reserved. Ordnance Survey Licence number: 100019671.

**Significant Residual Risks**  
This drawing is to be read in conjunction with the designer's risk assessment and global H&S risk register

Notes:

- 1: Print in colour.
- 2: All dimensions as stated.
- 3: Sign faces to be retroreflective class 2 material.
- 4: Please refer to drawing number 461757-M275-1200-SK-0065 for sign faces.
- 5: Please refer to drawing number 461757-M275-1200-SK-0066, 0067 and 0068 for cross-sections for each sign.
- 6: Sign reference located above sign face detail.
- 7: Sign S27 located within 40mph limit, signs S10 and S11 located within 50mph limit, all other signs within 60mph limit.
- 8: All signs to be class 2 retroreflective material.
- 9: Exact locations as stated below.

Sign coordinates	Chainage
S10 - E464271, N102256	Mainline Ch 1623
S50 - E464039, N103108	Mainline Ch 690
S11 - E464170, N102296	Mainline Ch 1523
S22 - E464013, N102700	Mainline Ch 1103
S24 - E464016, N103001	Mainline Ch 800
S27 - E463964, N103017	Northbound off slip Ch 75
S58 - E464174, N103440	Mainline Ch 328
S59 - E464399, N103915	Mainline Ch 46
S65 - E464651, N104472	Outside site
S66 - E464751, N104461	Outside site
S90 - E464032, N102993	Southbound on slip - Ch 75
Gantry signs	
S18 - E464085, N102576	Ch 1250



**Portsmouth (W) Historic waterfront Isle of Wight ferries**  
Cruise and cross channel ferries  
Park and Ride  
Tipner (W)

Signing Project	Signing Project	Width (mm)	5565	Background	Blue
Sign Reference	S58	Height (mm)	7395	Border	White
x Height	200.0	Area (m²)	41.15	Legend	White
Material	Class RA2				

Tipner (W) text to be masked temporarily

**Cruise and cross channel ferries**  
Park and Ride  
Tipner (W)

Signing Project	Signing Project	Width (mm)	5565	Background	Blue
Sign Reference	S59	Height (mm)	5490	Border	White
x Height	200.0	Area (m²)	30.55	Legend	White
Material	Class RA2				

Tipner (W) text to be masked temporarily

**Cruise and cross channel ferries**  
Park and Ride  
Tipner (W)

Signing Project	Signing Project	Width (mm)	5565	Background	Blue
Sign Reference	S65 & S66	Height (mm)	5490	Border	White
x Height	200.0	Area (m²)	30.55	Legend	White
Material	Class RA2				

Tipner (W) text to be masked temporarily

**Cruise and cross channel ferries**  
Park and Ride  
Tipner (W)

Signing Project	Signing Project	Width (mm)	5565	Background	Blue
Sign Reference	S65 & S66	Height (mm)	5490	Border	White
x Height	200.0	Area (m²)	30.55	Legend	White
Material	Class RA2				

Tipner (W) text to be masked temporarily

**Park and Ride**  
Tipner (W)

Signing Project	Signing Project	Width (mm)	4595	Background	Blue
Sign Reference	S11	Height (mm)	3285	Border	White
x Height	200.0	Area (m²)	14.86	Legend	White
Material	Class RA2				

Tipner (W) text to be masked temporarily

**London Southampton**  
Park and Ride  
Tipner (W)

Signing Project	Signing Project	Width (mm)	5540	Background	Blue
Sign Reference	S22	Height (mm)	4550	Border	White
x Height	200.0	Area (m²)	24.65	Legend	White
Material	Class RA2				

Tipner (W) text to be masked temporarily

**Park and Ride**

Signing Project	Signing Project	Width (mm)	4410	Background	Blue
Sign Reference	S27	Height (mm)	2185	Border	White
x Height	150.0	Area (m²)	9.64	Legend	White
Material	Class RA2				

**Three arrows pointing up**

Signing Project	Signing Project	Width (mm)	3530	Background	Blue
Sign Reference	S24	Height (mm)	2690	Border	White
x Height	200	Area (m²)	9.50	Legend	White
Material	Class RA2				

**RUDMORE ROUNDABOUT**  
North End  
Stanhaw Mountbatten Centre  
Cruise and cross channel ferries  
Whale Island

Signing Project	Signing Project	Width (mm)	4980	Background	Blue
Sign Reference	S10	Height (mm)	4250	Border	White
x Height	150.0	Area (m²)	21.07	Legend	White
Material	Class RA2				

**Portsmouth (W) Historic waterfront Isle of Wight ferries**  
Cruise and cross channel ferries  
North End  
M275  
Naval Base

Signing Project	Signing Project	Width (mm)	10440	Background	Blue
Sign Reference	S18	Height (mm)	2850	Border	White
x Height	200.0	Area (m²)	32.89	Legend	White
Material	Class RA2				

**Portsmouth (W) Historic waterfront Isle of Wight ferries**  
Cruise and cross channel ferries  
North End  
M275  
Naval Base

Signing Project	Signing Project	Width (mm)	6590	Background	Blue
Sign Reference	S50	Height (mm)	4725	Border	White
x Height	200.0	Area (m²)	30.25	Legend	White
Material	Class RA2				

This drawing is issued for approval and not to be used for construction

Rev	By	Chkd	Apprvd	Date	Description
03	PMN	AK	AK	22-05-13	Revisions amended to sublocations
02	PMN	AK	AK	17-05-13	Destination text capitalised removed
01	PMN	AK	AK	11-05-13	Amendments to bus lane signs
-	PMN	AK	AK	22-04-13	Sign design for DfT approval

Client

**VolkerFitzpatrick Colas**  
Joint Venture Partnership

**Halcrow**  
A CH2M HILL COMPANY

Project  
**M275 TIPNER INTERCHANGE**

Drawing  
**SIGNING AUTORISATIONS PLAN  
NON-PRESCRIBED SIGNS - DFT  
LOCATION PLAN  
SHEET 1 OF 5**

Drawn by: PMN	Date: 22-05-13
Checked by: AK	Date: 22-05-13
Approved by: AK	Date: 22-05-13
Drawing No. <b>461757-M275-1200-SK-0064</b>	Revision <b>03</b>
Drawing Scale: 1:2500 @ A1	

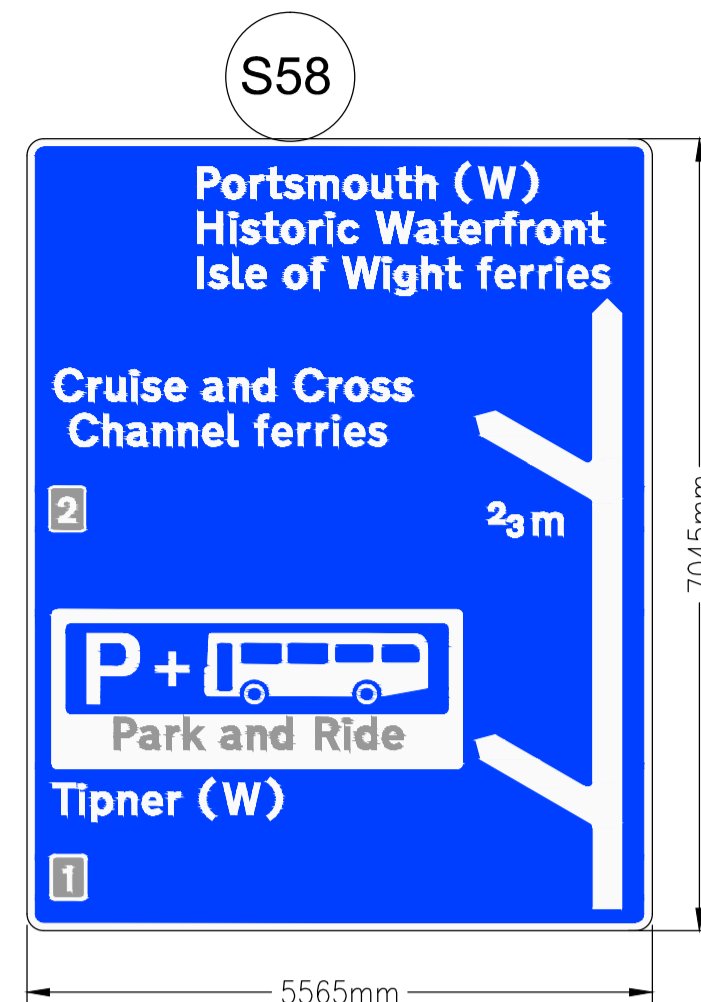
Drawing file path & name: T:\EU\_Projects\M275\_Tipner\Technical\Design\Signings\Signing\DT\_approval\_461757-M275-1200-SK-0064.dwg  
 Xref file path: T:\EU\_Projects\M275\_Tipner\Technical\Design\Signings\Signings\Signings\DT\_approval\_461757-M275-1200-SK-0064.dwg  
 User and P&S Date:



Notes:

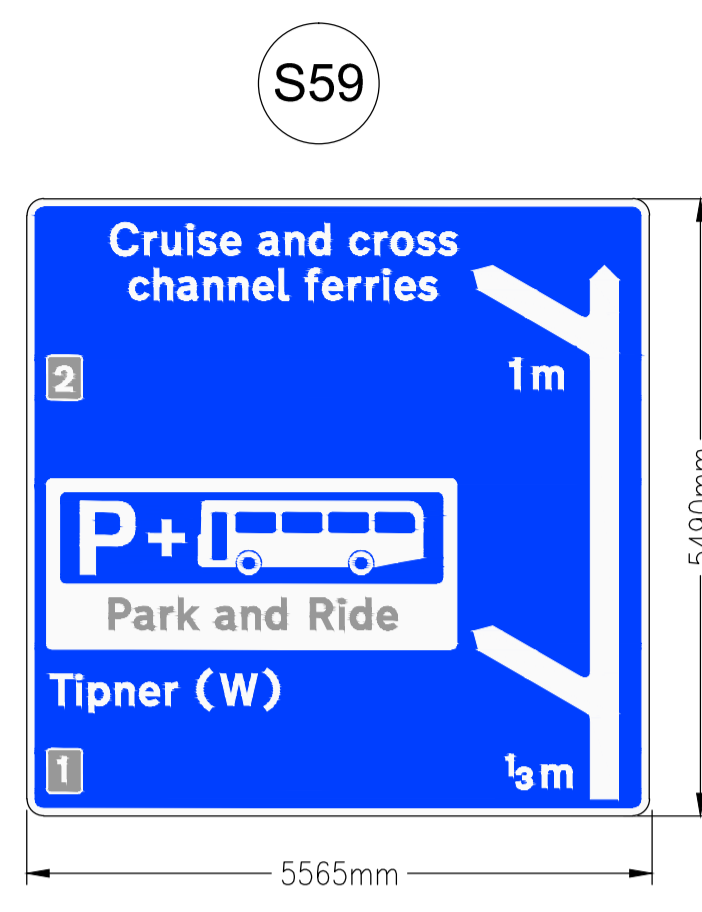
- 1: Print in colour.
- 2: All dimensions as stated.
- 3: Sign faces to be retroreflective class 2 material.
- 4: Please refer to drawing number 461757-M275-1200-SK-0065 for sign faces.
- 5: Please refer to drawing number 461757-M275-1200-SK-0066, 0067 and 0068 for cross-sections for each sign.
- 6: Sign reference located above sign face detail.
- 7: Sign S27 located within 40mph limit, signs S10 and S11 located within 50mph limit, all other signs within 60mph limit.
- 8: All signs to be class 2 retroreflective material.
- 9: Exact locations stated below.

Sign coordinates	Chainage
S10 - E464271, N102256	Mainline Ch 1623
S50 - E464039, N103108	Mainline Ch 690
S11 - E464170, N102296	Mainline Ch 1523
S22 - E464013, N102700	Mainline Ch 1103
S24 - E464016, N103001	Mainline Ch 800
S27 - E463964, N103017	Northbound off slip Ch 75
S58 - E464174, N103440	Mainline Ch 328
S59 - E464399, N103915	Mainline Ch 46
S65 - E464651, N104472	Outside site
S66 - E464751, N104461	Outside site
S90 - E464032, N102993	Southbound on slip - Ch 75
<b>Gantry signs</b>	
S18 - E464085, N102576	Ch 1250



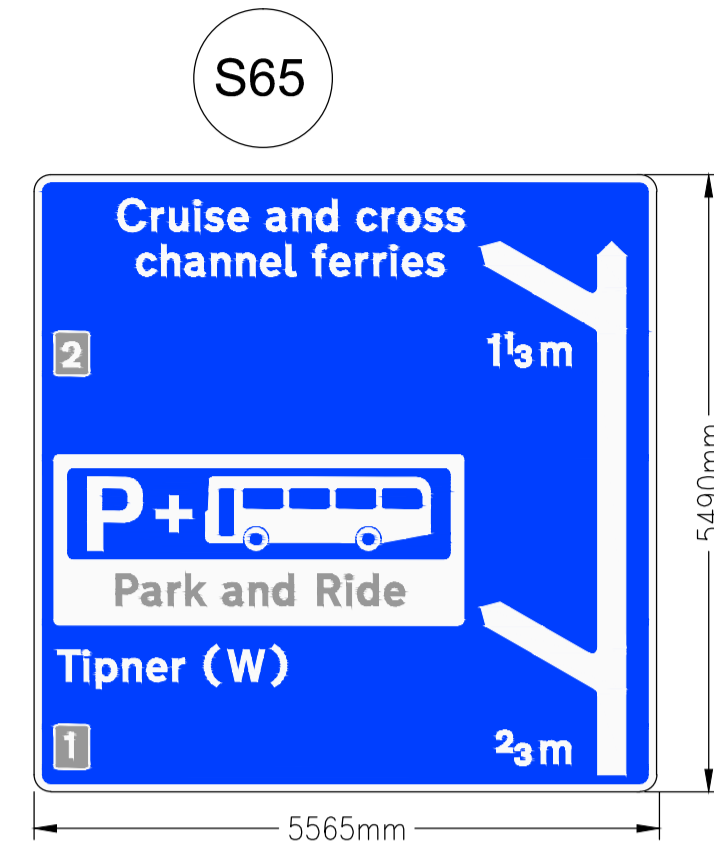
Signing Project	Signing Project	Width (mm)	5565	Background	Blue
Sign Reference	S58	Height (mm)	7045	Border	White
x Height	200.0	Area (m²)	39.21	Legend	White
Material	Class Ref 2				

As per sign diagram 2906 with Park and Ride symbol within the sign



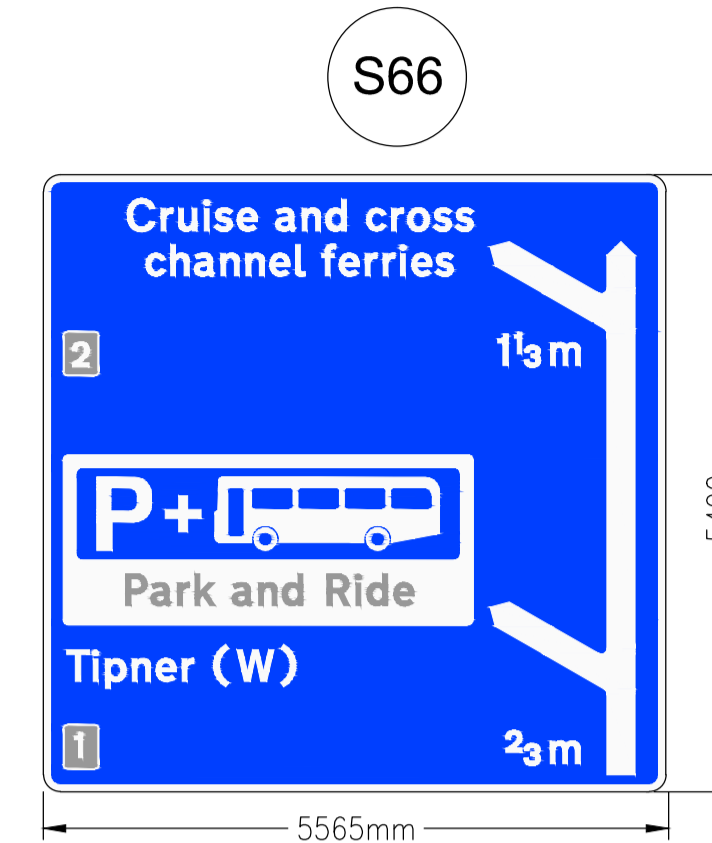
Signing Project	Signing Project	Width (mm)	5565	Background	Blue
Sign Reference	S59	Height (mm)	5490	Border	White
x Height	200.0	Area (m²)	28.74	Legend	White
Material	Class Ref 2				

As per sign diagram 2905 with Park and Ride symbol within the sign



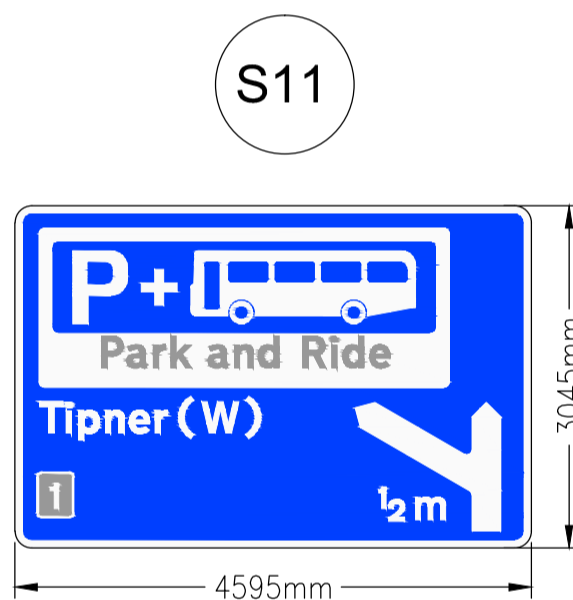
Signing Project	Signing Project	Width (mm)	5565	Background	Blue
Sign Reference	S65 & S66	Height (mm)	5490	Border	White
x Height	200.0	Area (m²)	30.55	Legend	White
Material	Class RA2				

As per sign diagram 2905 with Park and Ride symbol within the sign



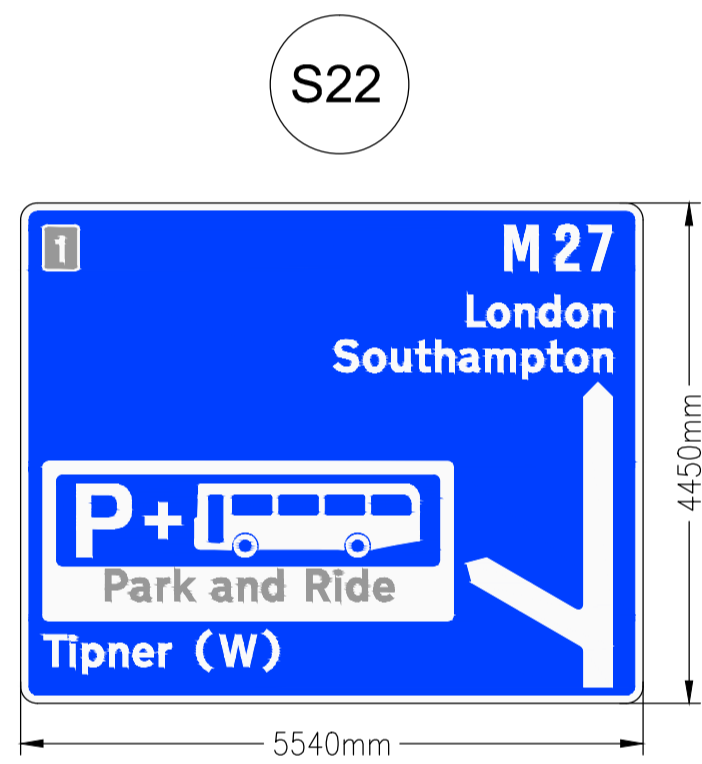
Signing Project	Signing Project	Width (mm)	5565	Background	Blue
Sign Reference	S65 & S66	Height (mm)	5490	Border	White
x Height	200.0	Area (m²)	30.55	Legend	White
Material	Class RA2				

As per sign diagram 2905 with Park and Ride symbol within the sign



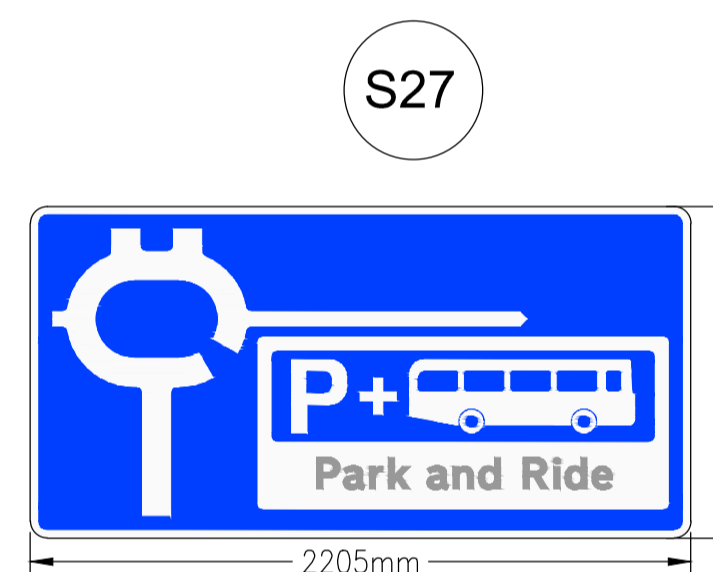
Signing Project	Signing Project	Width (mm)	4595	Background	Blue
Sign Reference	S11	Height (mm)	3045	Border	White
x Height	200.0	Area (m²)	13.99	Legend	White
Material	Class Ref 2				

As per sign diagram 2903 with Park and Ride symbol within the sign



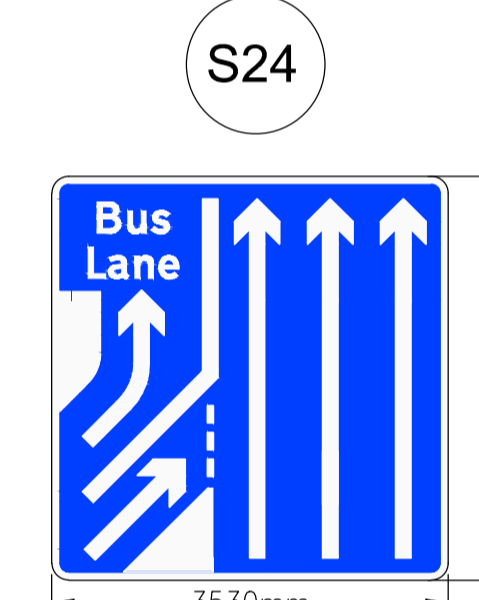
Signing Project	Signing Project	Width (mm)	5540	Background	Blue
Sign Reference	S22	Height (mm)	4450	Border	White
x Height	200.0	Area (m²)	24.65	Legend	White
Material	Class Ref 2				

As per sign diagram 2906 with Park and Ride symbol within the sign



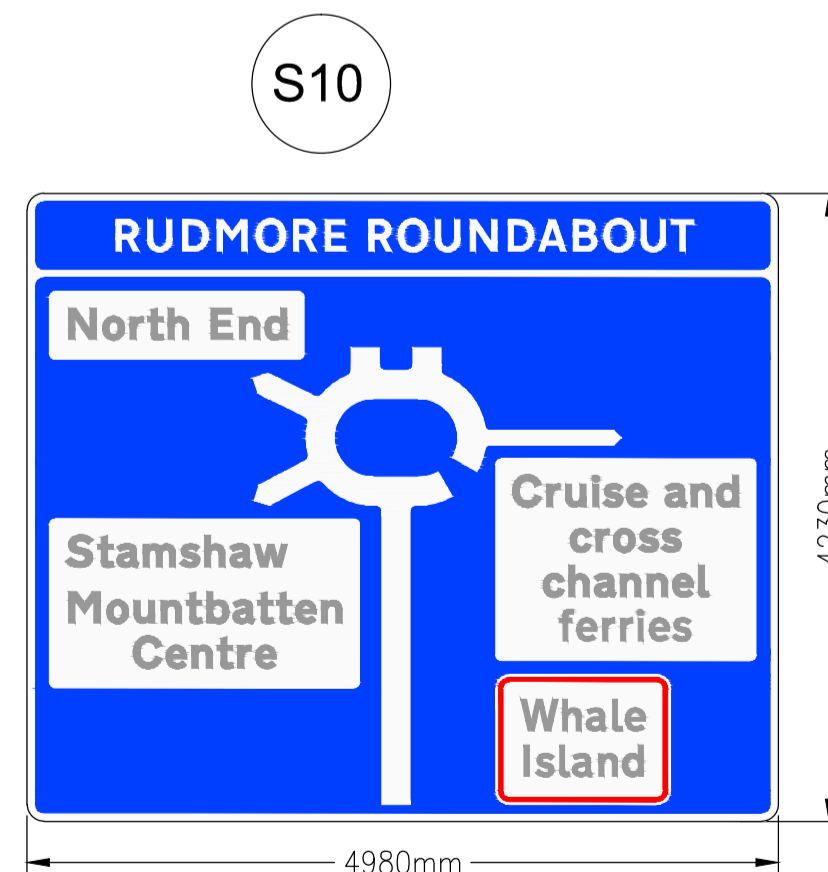
Signing Project	Signing Project	Width (mm)	2205	Background	Blue
Sign Reference	S27	Height (mm)	1105	Border	White
x Height	75.0	Area (m²)	2.44	Legend	White
Material	Class Ref 1				

As per sign diagram 2913 with Park and Ride symbol within the sign



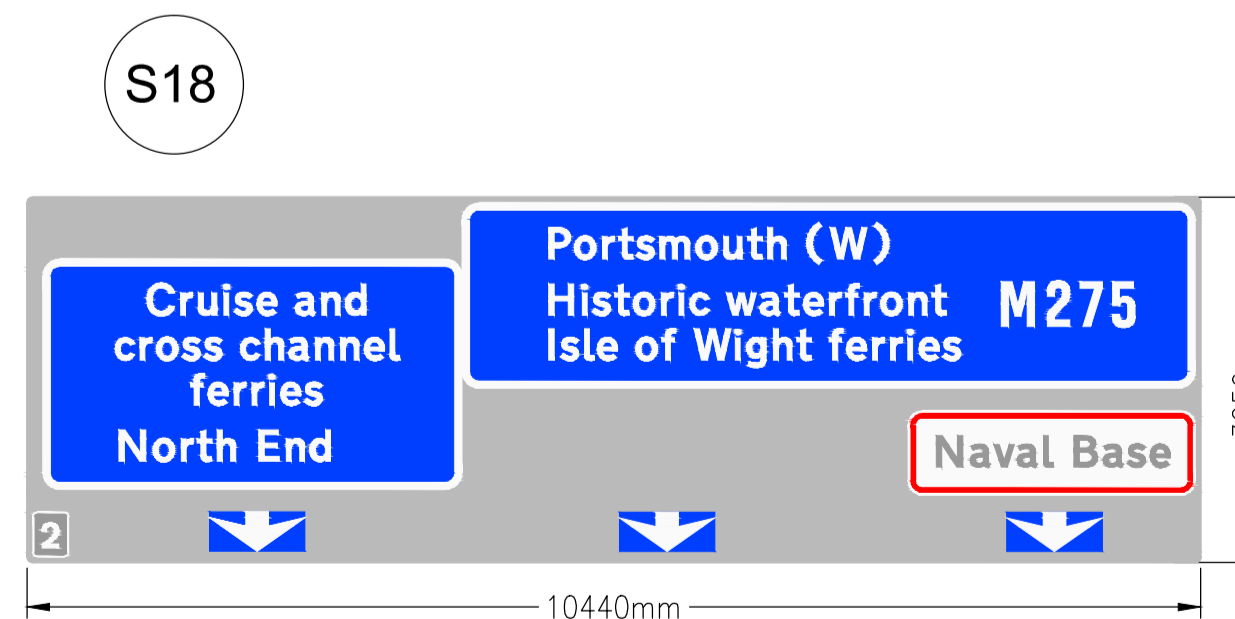
Signing Project	Signing Project	Width (mm)	3530	Background	Blue
Sign Reference	S24	Height (mm)	2690	Border	White
x Height	200	Area (m²)	9.50	Legend	White
Material	Class Ref 2				

Sign a variant of diagram 873 with BUS LANE text




Signing Project	Signing Project	Width (mm)	4980	Background	Blue
Sign Reference	S10	Height (mm)	4230	Border	White
x Height	150.0	Area (m²)	21.07	Legend	White
Material	Class Ref 2				

Sign as per diagram 2914 with MOD plate located within sign



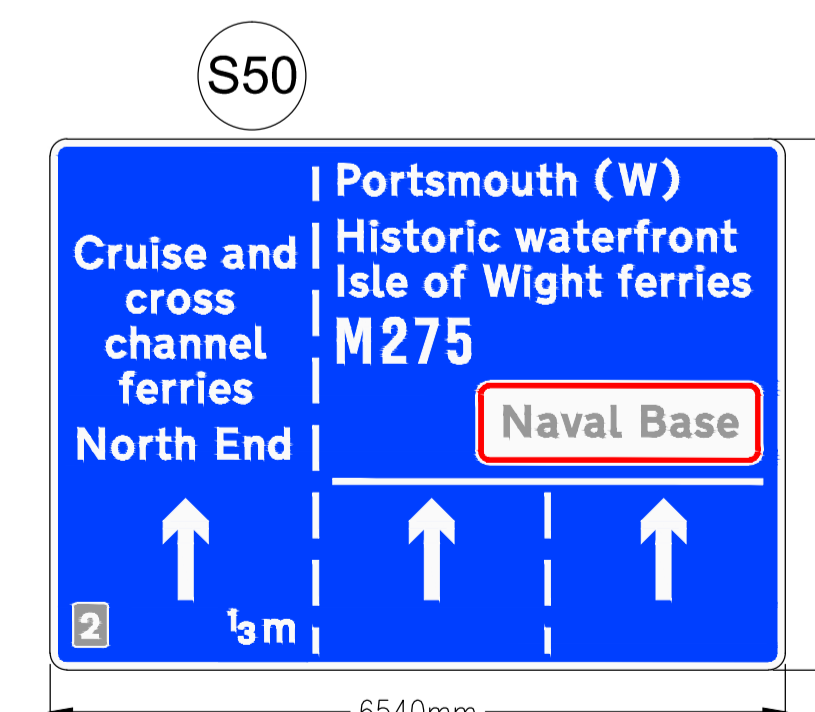
Signing Project	Signing Project	Width (mm)	10440	Background	Blue
Sign Reference	S18	Height (mm)	3250	Border	White
x Height	200.0	Area (m²)	32.44	Legend	White
Material	Class Ref 2				

As per sign diagram 2909 to be mounted on existing gantry with MOD plate located within the sign



Signing Project	Signing Project	Width (mm)	1950	Background	Blue
Sign Reference	S92	Height (mm)	2890	Border	White
x Height	150.0	Area (m²)	5.64	Legend	White
Material	Class Ref 2				

Sign as a variant of diagram 874 with BUS LANE text



Signing Project	Signing Project	Width (mm)	6540	Background	Blue
Sign Reference	S50	Height (mm)	4725	Border	White
x Height	200.0	Area (m²)	30.25	Legend	White
Material	Class Ref 2				

As per sign diagram 2904 with MOD plate within the sign

This drawing is issued for approval and not to be used for construction

Rev	By	Chkd	Appvd	Date	Description
01	PMN	AK	AK	22/05/13	Final design for approval
	PMN	AK	AK	22/05/13	Sign design for DfT approval

Client



Halcrow Group Limited  
Elms House, 43 Brook Green, London, W8 7EF  
Tel +44 (0)20 3479 8000 Fax +44 (0)20 3479 8001  
www.halcrow.com



Project  
**M275 TIPNER INTERCHANGE**

Drawing  
**SIGNING AUTORISATIONS PLAN  
NON-PRESCRIBED SIGNS - DFT  
SIGN FACE  
SHEET 2 OF 5**

Drawn by: PMN	Date: 22-05-13
Checked by: AK	Date: 22-05-13
Approved by: AK	Date: 22-05-13

Drawing No.	Revision
461757-M275-1200-SK-0065	01

Drawing Scale: Not to scale