



**ROAD TRAFFIC REGULATION ACT 1984 – SECTIONS 64 AND 65
AUTHORISATION OF TRAFFIC SIGNS AND SPECIAL DIRECTIONS**

The Secretary of State for Transport, in exercise of his powers under Sections 64 and 65 of the Road Traffic Regulation Act 1984, and of all other powers enabling him in that behalf, for the purpose of informing cyclists of the conditions of use of a pedestrian zone in the Golden Mile, Ipswich, hereby:-

1. authorises the erection at or within 5 metres of the sites marked "RS1" on the attached plan numbered GT50/144/0015-1 of a traffic sign (hereinafter referred to as "the authorised sign A") conforming as to size, colour and character with that shown on the attached drawing numbered GT50/144/0015-2; and
2. authorises the erection at or within 5 metres of the sites marked "RS2" on the said plan of a traffic sign (hereinafter referred to as "the authorised sign B") conforming as to size, colour and character with that shown on the attached drawing numbered GT50/144/0015-3; and
3. directs that it is a condition of this authorisation that the authorised signs A and B shall only be placed to indicate the effect of a corresponding Traffic Regulation Order; and
4. directs without prejudice to any statutory provision to the like effect, that it is a condition of this authorisation that the erection of the authorised signs A and B at the said sites shall continue to have effect only until such day as may be appointed by one month's notice given by the Secretary of State in writing to the traffic authority for the removal or alteration of the authorised signs A and B and on that day the said authorisation shall, without prejudice to the giving of any further authorisation or direction, cease to have effect.



Department
for Transport


GT50/144/0015

The provisions of Regulations 12, 18 and 19 of the Traffic Signs Regulations 2002 (Part I of S.I. 2002/3113, "the 2002 Regulations") shall apply to the authorised sign A in the same manner as they apply to the sign shown in diagram 618.2 in Schedule 2 to those Regulations.


The provisions of Regulations 12, 18 and 19 of the 2002 Regulations shall apply to the authorised sign B in the same manner as they apply to the sign shown in diagram 954.4 in Schedule 5 to those Regulations.

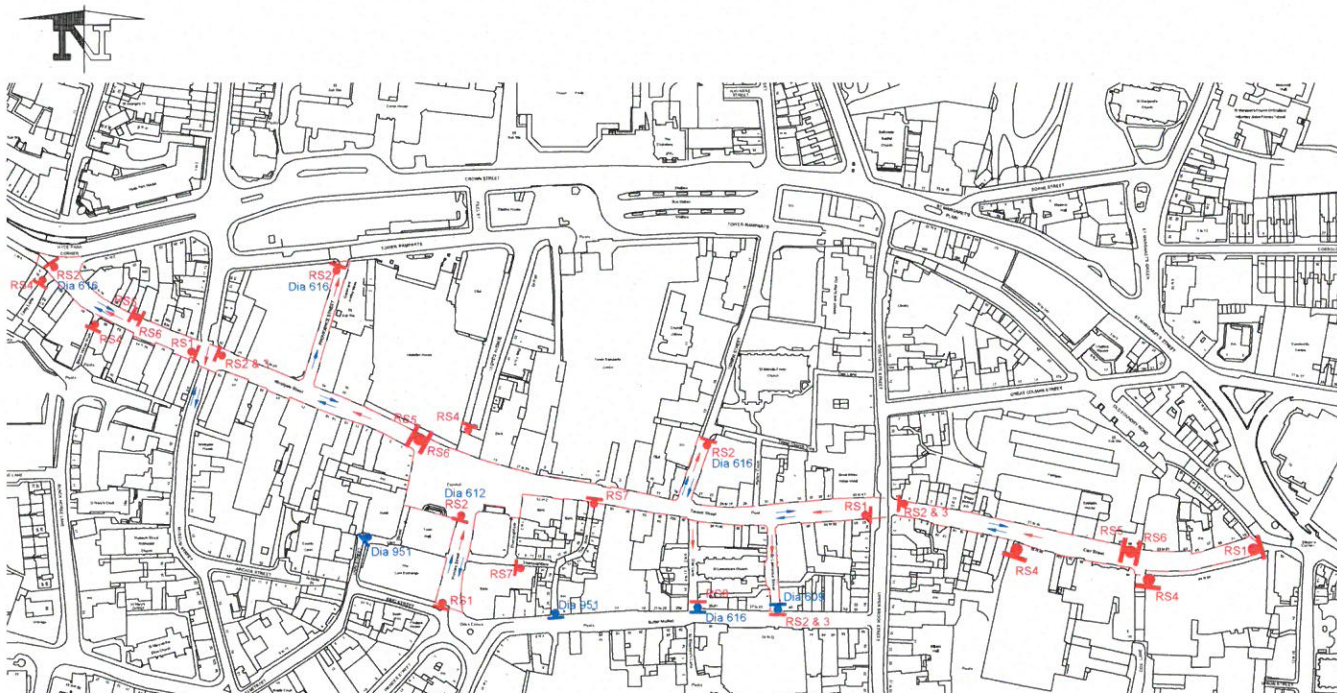
Dated *4 February* 2015

Signed by authority of the Secretary of State

.....


A Delegated Official of the Department for Transport





LOCATION PLAN, SCALE N.T.S

SIGN SCHEDULE,

Department for Transport

Date: 4 February 2015

No. GT50/144/0015-1

PEDESTRIAN ZONE

No vehicles

Except cycles and for loading by

4.30 pm - 10.30 am

Permit holders at any time

RS1
(see DWG 232/SD/02)

Except cycles
4.30 pm - 10.30 am

RS2
(see DWG 232/SD/03)



ROAD SIGN DETAIL	
REFERENCE	NEW SIGN PLATE
SHAPE/SIZE	412
TEXT	--
BACKGROUND	RED
BORDER	WHITE
WIDTH	300
HEIGHT	300
AREA	0.09
MIN. DIST.	1.5
LOCATION	At entrance of zone
ILLUMINATION	DEPENDENT ON SITE

RS3



ROAD SIGN DETAIL	
REFERENCE	NEW SIGN PLATE
SHAPE/SIZE	412
TEXT	--
BACKGROUND	BLUE
BORDER	WHITE
WIDTH	300
HEIGHT	300
AREA	0.09
MIN. DIST.	1.5
LOCATION	At entrance of zone
ILLUMINATION	DEPENDENT ON SITE

RS5

Cycle lane
4.30 pm to 10.30 am

ROAD SIGN DETAIL	
REFERENCE	NEW SIGN PLATE
SHAPE/SIZE	320 x 150
TEXT	BLACK
BACKGROUND	WHITE
BORDER	BLACK
WIDTH	320
HEIGHT	150
AREA	0.048
MIN. DIST.	As indicated on plan
ILLUMINATION	DEPENDENT ON SITE

RS4



ROAD SIGN DETAIL	
REFERENCE	NEW SIGN PLATE
SHAPE/SIZE	320 x 150
TEXT	--
BACKGROUND	BLUE
BORDER	WHITE
WIDTH	320
HEIGHT	150
AREA	0.048
MIN. DIST.	As indicated on plan
ILLUMINATION	DEPENDENT ON SITE

RS6



Dia 609



Dia 616



Dia 612



Dia 951

EXISTING PRESCRIBED SIGNS, SCALE N.T.S

LEGEND:-

key:	description
	Extent of pedestrian zone to be signed restricting cycle movement between 10:30am to 4:30pm
	Direction of flow for motorised vehicles
	Direction of flow for non motorised vehicles
	Proposed signage location
	Existing sign location.
RS1	Proposed sign reference number.
dia 621	Existing sign reference number

NOTE:

Prior to erecting signs 618.2 (V) and 954.4 (V), ensure sign approval has been given from the DfT.

Proposed sign 954.4 (V) to be erected below existing Regulatory signs (Dia 612 or 616), ensure minimum height clearance is achieved.

Details of proposed sign ref. 618.2 (V), see drawing No. 232 / SD / 002

Details of proposed sign ref. 954.4 (V), see drawing No. 232 / SD / 003

REVISION(S)			

T:\chalfi\0005000\new\02\01.dwg

Lucy Robinson, Director of Economy, DfT & Environment
Enterprise House, 8 Broad Road, Ipswich, Suffolk, IP1 3BA.

PROJECT TITLE
GOLDEN MILE
Pedestrian Zone
IPSWICH

DRAWING TITLE
CONSULTATION PLAN

ORIGINATOR	CHECKER	DESIGNER	REVIEWER
MH	G.H.	Jcr	G.H.

SCALE(S)	ORIGINATOR	DATE
N.T.S	N.T.S	JUL 13

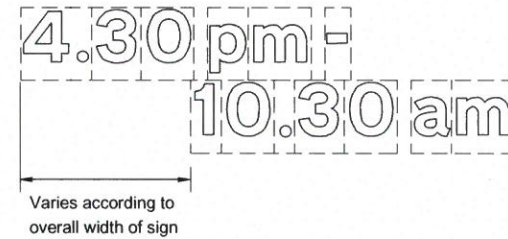
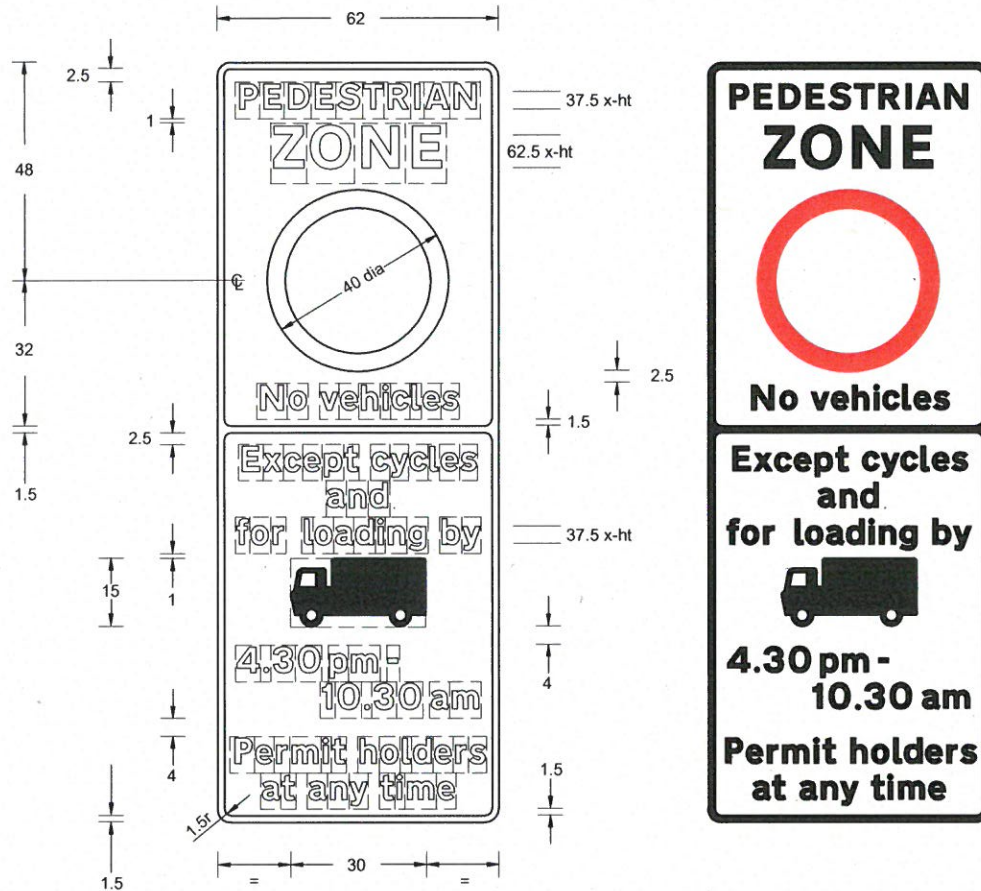
DRAWING NUMBER	REVISION
232 / LP / 04	

7/26/2015 2:07:28 PM

SIGNS TO BE AUTHORISED BY DfT, SCALE N.T.S

PROPOSED PRESCRIBED SIGNS, SCALE N.T.S

- NOTES:
- 1) The legends are from the Transport Heavy alphabet at the x - height shown.
 - 2) The roundel dimensions are proportional to these shown on drawing P619.
 - 3) Lorry symbol details are given on drawing S32 sheet 1.
 - 4) The tile outlines do not form part of the signs.
 - 5) COLOURS :
 Backgrounds --- White
 Legends, Borders & Symbols --- Black
 Roundels --- Red
 - 6) DIMENSIONS : x - heights are in millimetres, all other dimensions are in stroke widths based on the 37.5mm x-ht (4sw = x - height).



SPACING DETAIL SCALE 1 : 5

PROPOSED SIGN FACE DETAIL 1 : 10



Lucy Robinson, Director of Economy, Skills & Environment
 Endeavour House, 8 Russell Road, Ipswich, Suffolk, IP1 2BX.

Department for Transport

Date: 4 February 2015

No. GT50/144/0015-2

REVISION(S)

DESCRIPTION

REV. DATE INTL.

PROJECT TITLE

"GOLDEN MILE"
 Pedestrian Zone IPSWICH

DRAWING TITLE

Dft Sign Approval
 for Dia 618.2 Variant

ORIGINATOR

JCr

CHECKER

IL

DESIGNER

JCr

REVIEWER

IL

SCALE(S)

As Shown

ORIGINAL SIZE AS

DATE

04 / 13

DRAWING NUMBER

232 / SD / 004


REVISION

Department for Transport

Date: 4 February 2015

No. GT50/144/0015-3

- NOTES:
- 1) The legend is from the Transport Heavy alphabet at the x - height shown.
 - 2) The tile outlines do not form part of the signs.
 - 3) COLOURS : Backgrounds - - - White
Legends & Borders - - - Black
 - 4) DIMENSIONS : x - heights are in millimetres, other dimensions are in stroke widths (4sw = x - height).



PROPOSED SIGN FACE SCALE 1:5



Lucy Robinson. Director of Economy, Skills & Environment
Endeavour House, 8 Russell Road, Ipswich, Suffolk. IP1 2BX.

REVISION(S)						
DESCRIPTION				REV.	DATE	INTL.

PROJECT TITLE
"GOLDEN MILE"
 Pedestrian Zone IPSWICH

ORIGINATOR JCr	CHECKER IL	DESIGNER JCr	REVIEWER IL
SCALE(S) As Shown		DATE 04 / 13	

DRAWING TITLE
 Dft Sign Approval for Dia 954.4 Variant

DRAWING NUMBER 232 / SD / 003	REVISION
----------------------------------	----------

Plot date 01/07/2014