



**ROAD TRAFFIC REGULATION ACT 1984 – SECTIONS 64 AND 65
AUTHORISATION OF TRAFFIC SIGNS AND SPECIAL DIRECTIONS**

The Secretary of State for Transport, in exercise of his powers under Sections 64 and 65 of the Road Traffic Regulation Act 1984, and of all other powers enabling him in that behalf, for the purpose of informing road users of traffic restrictions in Moor End Road, Hemel Hempstead, hereby:

1. authorises the erection at the site marked schematically on the attached plan numbered GT50/055/0031-1 of a traffic sign (hereinafter referred to as “the authorised sign A”) conforming as to size, colour and character with that shown uppermost on the attached drawing numbered GT50/055/0031-2; and
2. authorises the erection at the site marked schematically on the said plan of a traffic sign (hereinafter referred to as “the authorised sign B”) conforming as to size, colour and character with that shown on the attached drawing numbered GT50/055/0031-3; and
3. authorises the erection at the site marked schematically on the said plan of a traffic sign (hereinafter referred to as “the authorised sign C”) conforming as to size, colour and character with that shown on the attached drawing numbered GT50/055/0031-4; and
4. directs that, notwithstanding the provisions of Direction 21 of the Traffic Signs General Directions 2002 (Part II of S.I. 2002/3113, “the 2002 Regulations”), at the sites marked schematically on the said plan, signs to diagram 612 or 613 in Schedule 2 to the 2002 Regulations may be used in combination with a plate to diagram 954.3 in Schedule 5 to those Regulations when the legend is varied to “Except buses and cycles” or “Except buses, taxis, cycles and authorised vehicles”; and



5. directs that, notwithstanding the provisions of Direction 21 of the 2002 Regulations, at the sites marked schematically on the said plan, signs to diagram 616 in Schedule 2 to the 2002 Regulations may be used in combination with a plate to diagram 954.3 in Schedule 5 to those Regulations save that the legend shall read "except buses, cycles and authorised vehicles"; and
6. directs that it is a condition of this authorisation that the authorised signs A, B and C shall only be placed to indicate the effect of a corresponding Traffic Regulation Order; and
7. directs without prejudice to any statutory provision to the like effect, that it is a condition of this authorisation that the erection of the authorised signs A, B and C at the said sites shall continue to have effect only until such day as may be appointed by one month's notice given by the Secretary of State in writing to the traffic authority for the removal or alteration of the authorised signs A, B and C and on that day the said authorisation shall, without prejudice to the giving of any further authorisation or direction, cease to have effect.

The provisions of regulations 12, 18 and 19 of the 2002 Regulations shall apply to the authorised sign A in the same manner as they apply to the sign shown in diagram 2119 in Schedule 7 to those Regulations.

The provisions of regulations 12, 18 and 19 of the 2002 Regulations shall apply to the authorised sign B in the same manner as they apply to the sign shown in diagram 2113 in Schedule 7 to those Regulations.

The provisions of regulations 12, 18 and 19 of the 2002 Regulations shall apply to the authorised sign C in the same manner as they apply to the sign shown in diagram 2114 in Schedule 7 to those Regulations.




Department
for Transport

GT50/055/0031

This authorisation replaces the earlier one dated 9 December 2014 under reference GT50/055/0030 which is hereby revoked.

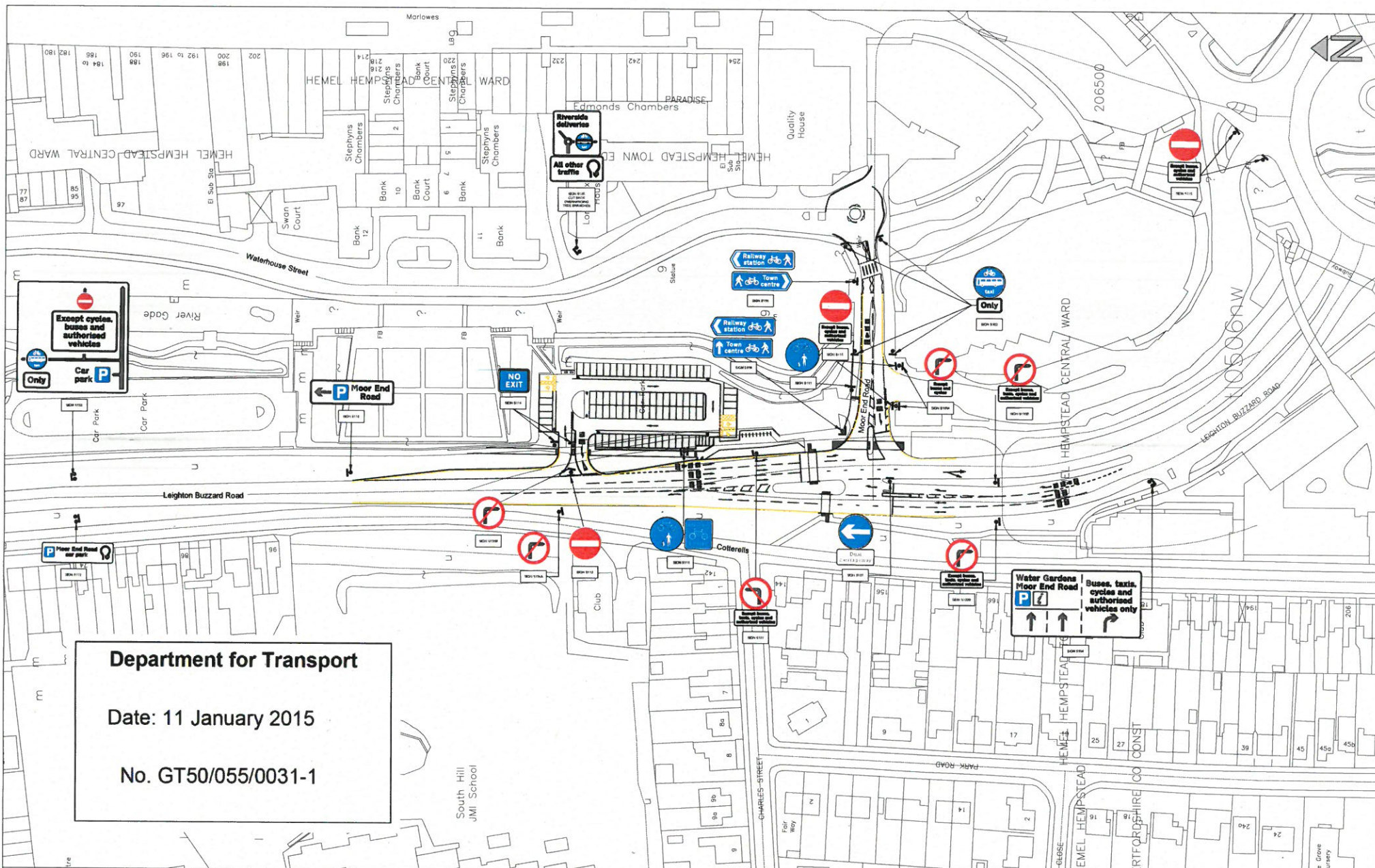
Dated 12th January 2015

Signed by authority of the Secretary of State



.....
A Delegated Official of the Department for Transport





Department for Transport

Date: 11 January 2015

No. GT50/055/0031-1

Position	Measurement	Approved	Revision Date



© Crown copyright and Database right to 2014 Ordnance Survey 100019906

You are not permitted to copy, sub-contract, distribute or sell any of this data to third parties in any form.
(This restriction may not apply to HCC and its licensed contractors, agents & partners.)

Drawn	Checked	Approved	Checked	Revision Date
MS	MS			JAN 2015
Project No.	Scale			
G-T1202.72	NTS			

Project
TIS12027
MOOR END ROAD, HEDEL HEMPSTEAD
BUS LANE ENFORCEMENT AND CAR PARK ACCESS

Sheet
SIGN SCHEDULE LOCATION PLAN
SHEET 1 OF 1

Drawing No.
HC G-T1202.72 (300)

Sheet No.
13

Revision
R0

SIGN DETAILS-S105



Department for Transport

Date: 11 January 2015

No. GT50/055/0031-2

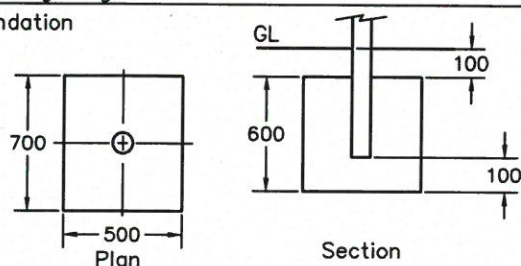
SIGN
TSRGD Diag No. 2111.1

Sign A Dimensions		Sign B Dimensions	
Scheme Ref. Moor End Road		Scheme Ref. Moor End Road	
Sign Ref. S105 - SIGN A	x-height 60.0	Sign Ref. S105 - SIGN B	x-height 60.0
Letter colour BLACK	SIGN FACE	Letter colour BLACK	SIGN FACE
Background WHITE	Width 810mm	Background WHITE	Width 910mm
Border BLACK	Height 765mm	Border BLACK	Height 435mm
Material Class RA2 (12899-1:2007)	Area 0.62sq.m	Material Class RA2 (12899-1:2007)	Area 0.40sq.m

METHOD OF MOUNTING

Mounting Height

Foundation



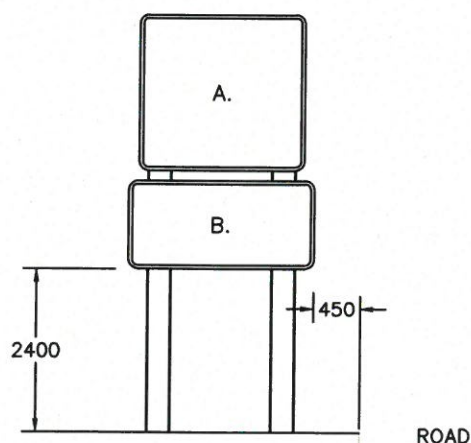
POSTS

Posts to be finished in
BS38C No. 693
(Aircraft grey)
N.B. Post length includes
root depth

Type:	Straight Circular
Diameter:	89mm
Length:	4350mm

NOTES

Signs to be manufactured according to BS EN
12899: 2007



FOR SIGN LOCATION REFER TO
DRAWING HC G-T1202.72 (300) 13



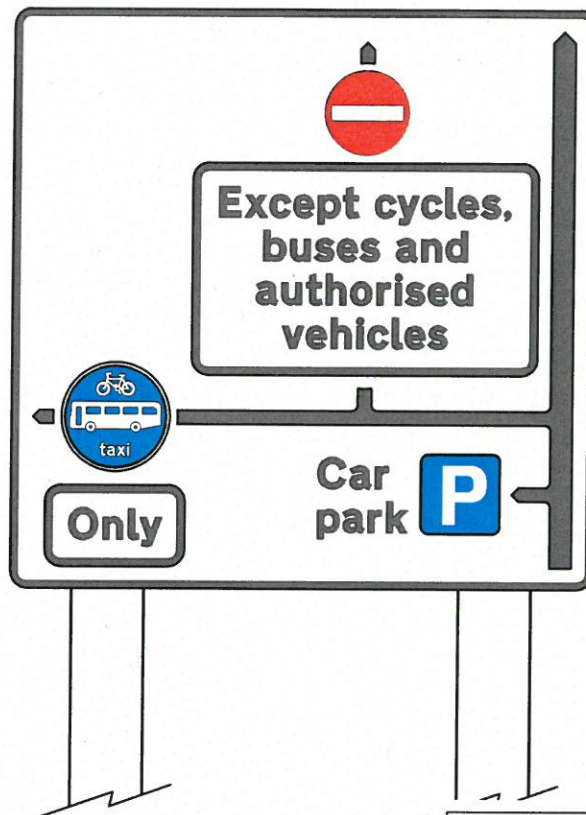
COUNTY HALL
Pegs Lane
Hertford, Herts
SG13 8DN
Phone: 01992 555555

Project
TIS12027
MOOR END ROAD, HEMEL HEMPSTEAD
BUS LANE ENFORCEMENT AND CAR PARK ACCESS

Revision	Amendment	Approved	Date	Drawn	Designed	Approved	Revision	Date	Project No.	Scale	Drawing No.	Sheet No.	Revision
				MS	MS	BB		NOV 14	G-T1202.72	NTS	HC G-T1202.72 (300)	SS07	R0

SIGN SCHEDULE
SIGN S105

SIGN DETAILS-S103



SIGN
TSRGD Diag No. 2108

Sign A Dimensions

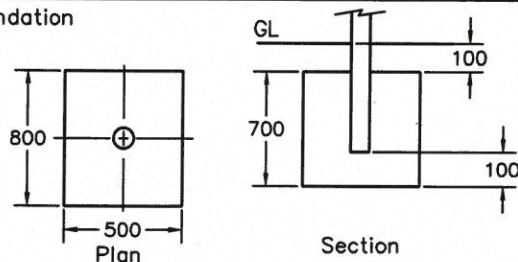
Scheme Ref. Moor End

Sign Ref. S103 - SIGN A	x-height 60.0
Letter colour BLACK	SIGN FACE
Background WHITE	Width 1610mm
Border BLACK	Height 1595mm
Material Class RA2 (12899-1:2007)	Area 2.57sq.m

METHOD OF MOUNTING

Mounting Height 2100mm

Foundation



POSTS

Posts to be finished in
BS38C No. 693
(Aircraft grey)
N.B. Post length includes
root depth

Type:	Straight Circular
Diameter:	114mm
Length:	4395mm

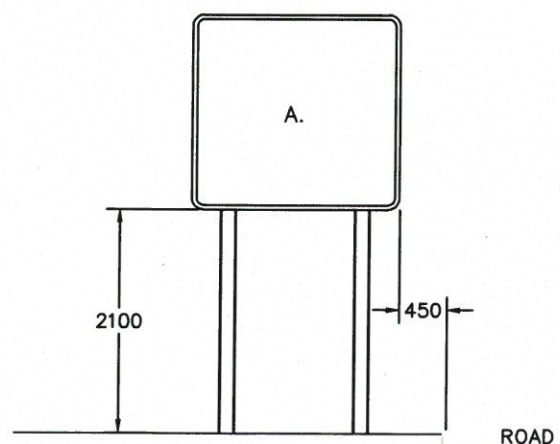
NOTES

Signs to be manufactured according to BS EN
12899:2007

Department for Transport

Date: 11 January 2015

No. GT50/055/0031-3



FOR SIGN LOCATION REFER TO
DRAWING HC G-T1202.72 (300) 13

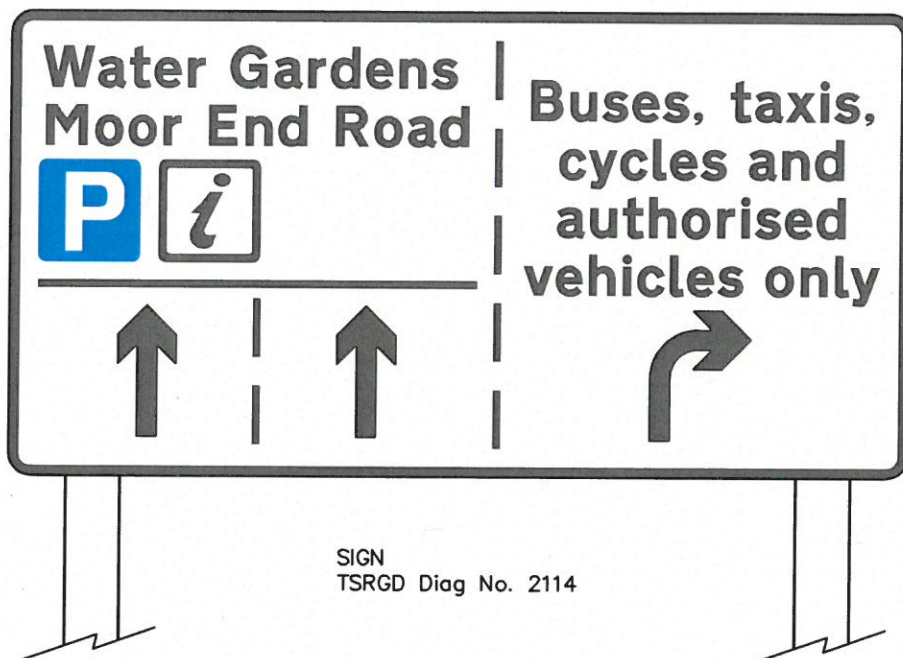


COUNTY HALL
Pegs Lane
Hertford, Herts
SG13 8DN
Phone: 01992 555555

Project
TIS12027
MOOR END ROAD, HEMEL HEMPSTEAD
BUS LANE ENFORCEMENT AND CAR PARK ACCESS

Sheet
SIGN SCHEDULE
SIGN S103

Revision	Amendment	Approved	Date	Drawn	Designed	Approved	Revision Date	Project No.	Scale	Drawing No.	Sheet No.	Revision
				MS	MS	BB	NOV 14	G-T1202.72	NTS	HC G-T1202.72 (300)	SS05	R0



Department for Transport

Date: 11 January 2015

No. GT50/055/0031-4

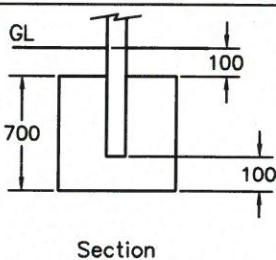
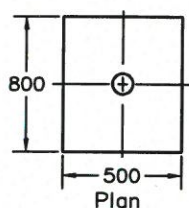
Scheme Ref. Moor End Road

Sign Ref. S104 - SIGN A	x-height 60.0
Letter colour BLACK	SIGN FACE
Background WHITE	Width 1860mm
Border BLACK	Height 960mm
Material Class RA2 (12899-1:2007)	Area 1.79sq.m

METHOD OF MOUNTING

Mounting Height 2100mm

Foundation



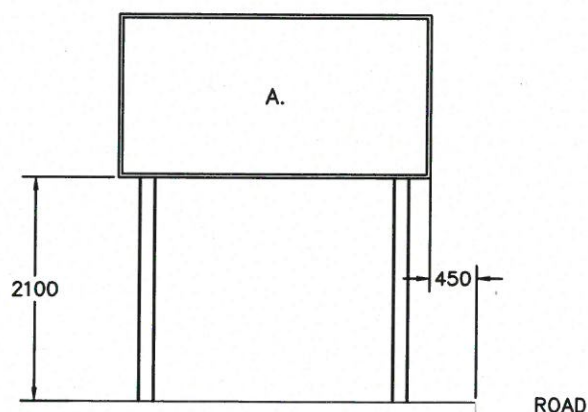
POSTS

Posts to be finished in
BS38C No. 693
(Aircraft grey)
N.B. Post length includes
root depth

Type:	Straight Circular
Diameter:	89mm
Length:	3760mm

NOTES

Signs to be manufactured according to BS EN
12899:2007



FOR SIGN LOCATION REFER TO
DRAWING HC G-T1202.72 (300) 13



COUNTY HALL
Pegs Lane
Hertford, Herts
SG13 8DN
Phone: 01992 555555

Project
TIS12027
MOOR END ROAD, HEMEL HEMPSTEAD
BUS LANE ENFORCEMENT AND CAR PARK ACCESS

Sheet
SIGN SCHEDULE
SIGN S104

Revision	Amendment	Approved	Date	Drawn	Designed	Approved	Revision Date	Project No.	Scale	Drawing No.	Sheet No.	Revision
				MS	MS	BB	NOV 14	G-T1202.72	NTS	HC G-T1202.72 (300)	SS06	R0