



ROAD TRAFFIC REGULATION ACT 1984 – SECTIONS 64 AND 65
AUTHORISATION OF TRAFFIC SIGNS

The Secretary of State for Transport, in exercise of his powers under Sections 64 and 65 of the Road Traffic Regulation Act 1984, and all other powers enabling him in that behalf for the purposes of giving directions to traffic on the M1 Managed Motorway between junctions 39 and 42, hereby:

1. authorises the erection of an assembly of signs ("the authorised gantry signs A") at, or within 5m of, the site referenced "G9 MP 291/370" shown on the attached set of plans numbered GT50/198/0001-1 conforming as to size, colour and character with the signs shown referenced G9-1, G9-2 and G9-3 as arranged in the said set of plans; and
2. authorises the erection of an assembly of signs ("the authorised gantry signs B") at, or within 5m of, the site referenced "G10 MP 290/511" shown on the said set of plans conforming as to size, colour and character with the signs shown referenced G10-1, G10-2 and G10-3 as arranged in the said set of plans; and
3. authorises the erection of an assembly of signs ("the authorised gantry signs C") at, or within 5m of, the site referenced "G5 MP 298/918" shown on the said set of plans conforming as to size, colour and character with the signs shown referenced G5-1, G5-2, G5-3 and G5-4 as arranged in the said set of plans; and
4. authorises the erection of an assembly of signs ("the authorised gantry signs D") at, or within 5m of, the site referenced "G8 MP 299/827" shown on the said set of plans conforming as to size, colour and character with the signs shown referenced G8-1, G8-2, G8-3 and G8-4 as arranged in the said set of plans; and
5. authorises the erection of an assembly of signs ("the authorised gantry signs E") at, or within 5m of, the site referenced "CH: 299+494" shown on the said set of plans conforming as to size, colour and character with the signs shown referenced G7, S1, S2, S3 and S4 as arranged in the said set of plans; and



Department
for Transport

GT50/198/0001


6. directs, without prejudice to any statutory provisions to the like effect, that it is a condition of this authorisation that the erection of the authorised gantry signs A-E at or within 5 metres of the said sites shall continue to have effect only until such day as may be appointed by one month's notice given by the Secretary of State in writing to the traffic authority for the removal or alteration of the authorised gantry signs A-E and on that day the said authorisation shall, without prejudice to the giving of any further authorisation or direction, cease to have effect.

The provisions of Regulations 12 and 18 of the Traffic Signs Regulations 2002 (Part I of S.I. 2002/3113, "the 2002 Regulations") shall apply to the authorised gantry signs A-D in the same manner as they apply to the sign shown in diagram 2909 in Schedule 7 Part X to those Regulations .

The provisions of Regulations 12 and 18 of the 2002 Regulations shall apply to the authorised gantry signs E in the same manner as they apply to the sign shown in diagram 2908 in Schedule 7 Part X to those Regulations.

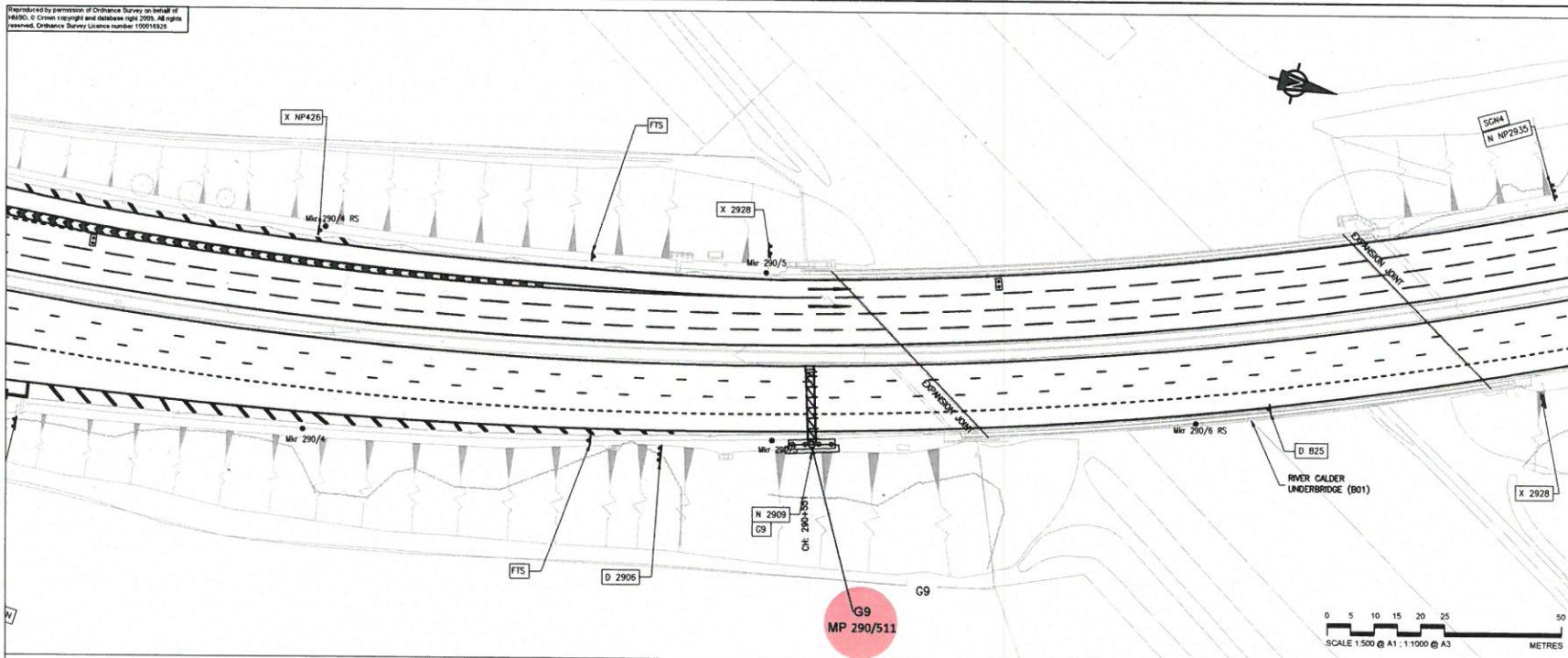
Dated: 12 June 2015

Signed by authority of the Secretary of State

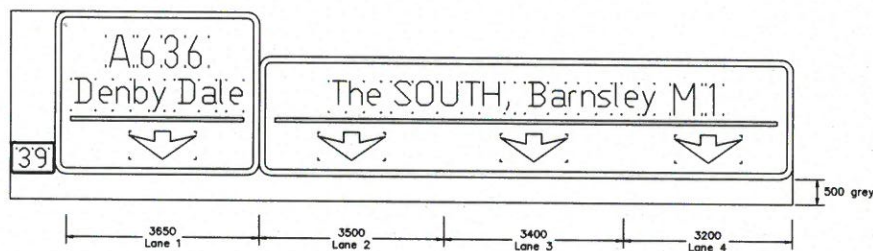
.....


A Delegated Official of the Department for Transport





NOTES.
 1. DO NOT SCALE. USE FIGURED DIMENSIONS ONLY.



Scheme Ref. M1 J39-42	
Sign Ref. G9-1	x-height 240.0
Letter colour WHITE	SIGN FACE
Background BLACK	Width 840mm
Border WHITE	Height 600mm
Material R3B-UK (12899-1:2007)	Area 0.50sq.m

Scheme Ref. M1 J39-42	
Sign Ref. G9-2	x-height 300.0
Letter colour WHITE	SIGN FACE
Background BLUE	Width 3865mm
Border WHITE	Height 3075mm
Material R3B-UK (12899-1:2007)	Area 11.89sq.m

Scheme Ref. M1 J39-42		
Sign Ref. G9-3	x-height 300.0	
Letter colour WHITE	SIGN FACE	
Background BLUE	Width	10100mm
Border WHITE	Height	2250mm
Material R3B-UK (12899-1:2007)	Area	22.73sq.m

NOT TO SCALE

Department for Transport

Date: 12 June 2015

No: GT50/198/0001-1

Rev	By	Chkd	Approved	Date	Description
01	DE	KS	SO	16/06/14	Sign reference MP added
02	DE	KS	SO	16/06/14	For Approval

Client:

HIGHWAYS AGENCY

Halcrow Hyder Joint Venture

Burderop Park
 Swindon, SN14 0DD
 Tel: +44(0)1793 812479

Halcrow **Hyder**

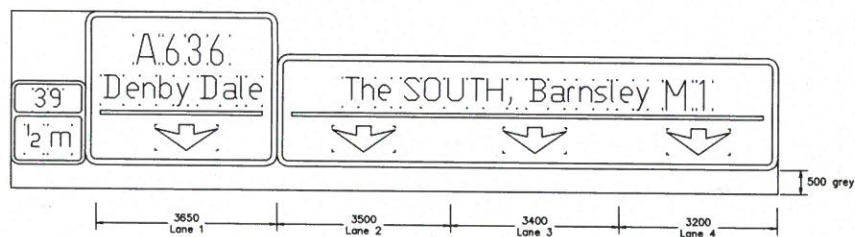
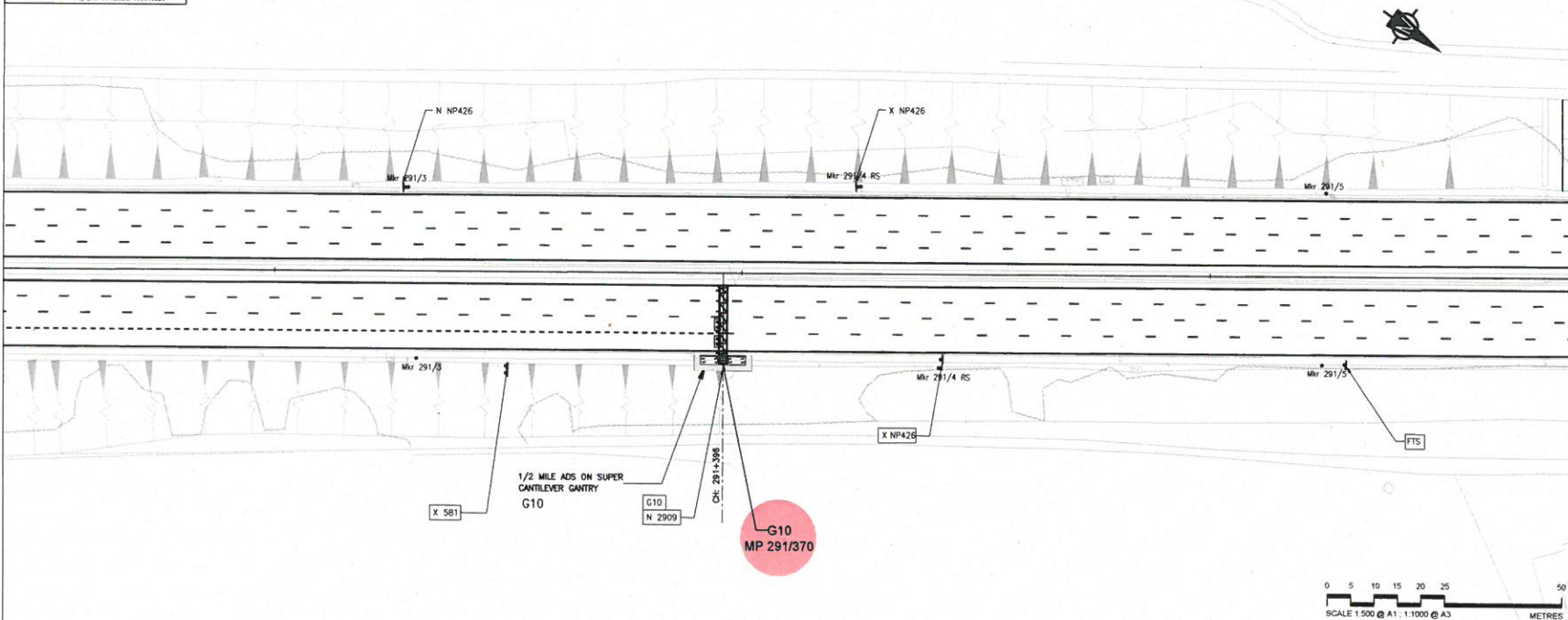
Project
**M1 JUNCTIONS 39 - 42
 MANAGED MOTORWAY**

Drawing
**J39 S/B FINAL ADVANCE
 DIRECTION SIGN
 SIGN AUTHORIZATION PLAN**

Drawn by: DE Date: 16/06/14
 Checked by: KS Date: 16/06/14
 Approved by: SO Date: 16/06/14

Drawing No: **MMDH-MJ3942-12-DRI291** Revision: **02**

Drawing Scale:



Scheme Ref. M1 J39-42	
Sign Ref. G10-3	x-height 240/300
Letter colour WHITE	SIGN FACE
Background BLACK/BLUE	Width 1500mm
Border WHITE	Height 1685mm
Material R38-UK (12899-1:2007)	Area 2.52sq.m

Scheme Ref. M1 J39-42	
Sign Ref. G10-2	x-height 300.0
Letter colour WHITE	SIGN FACE
Background BLUE	Width 3865mm
Border WHITE	Height 3075mm
Material R3B-UK (12899-1:2007)	Area 11.89sq.m

Scheme Ref. M1 J39-42	
Sign Ref. G10-1	x-height 300.0
Letter colour WHITE	SIGN FACE
Background BLUE	Width 10100mm
Border WHITE	Height 2250mm
Material R3B-UK (12899-1:2007)	Area 22.73sq.m

NOT TO SCALE

NOTES:
1. DO NOT SCALE, USE FIGURED DIMENSIONS ONLY.

02	DE	RS	SO	26/11/14	Sign reference MP add'd
01	DE	GBRS	SO	31/12/14	For Approval
Rev	By	Chkd	Appvd	Date	Description



Halcrow Hyder Joint Venture
Burderop Park
Swindon, SN4 0QD
Tel. +44(0)1793 812479



Project
**M1 JUNCTIONS 39 - 42
MANAGED MOTORWAY**

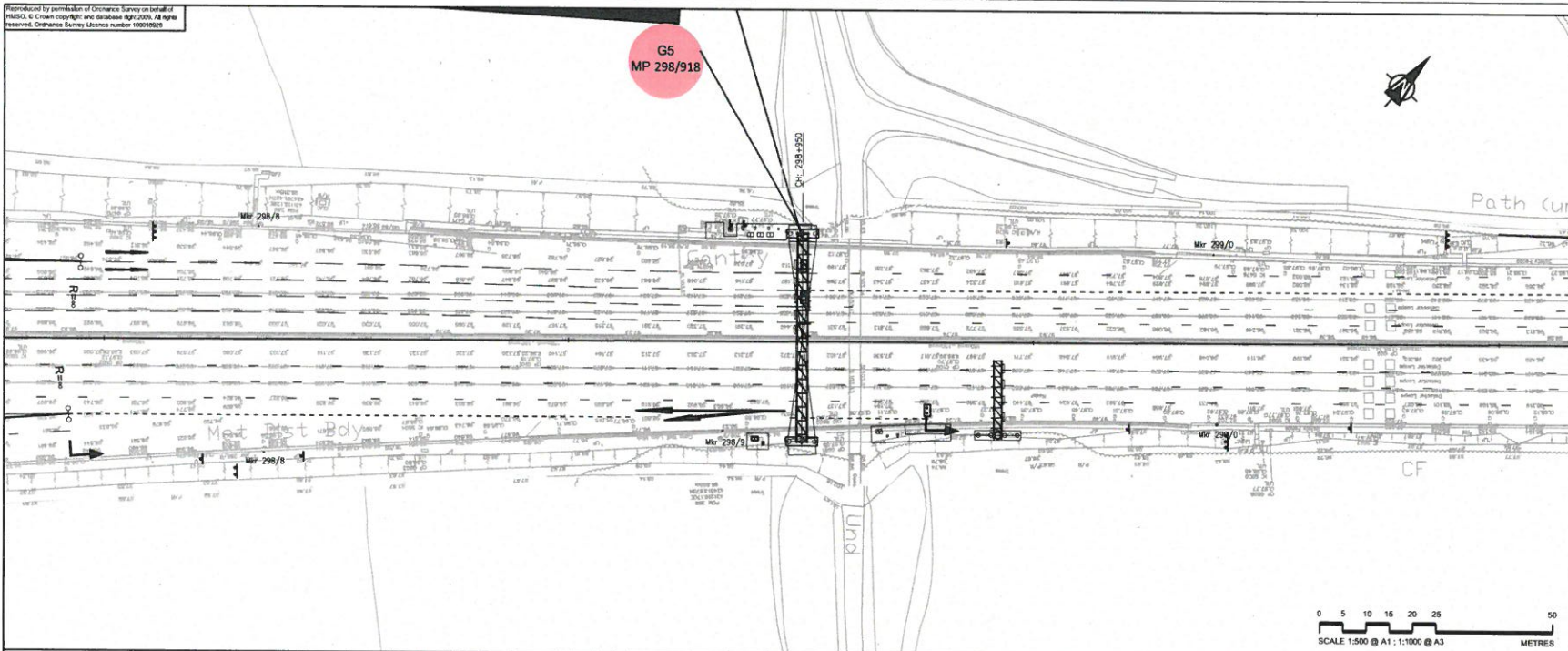
Outgoing

**J39 S/B 1/2 MILE ADVANCE
DIRECTION SIGN
SIGN AUTHORISATION PLAN**

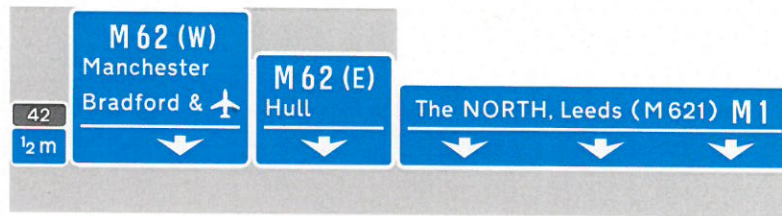
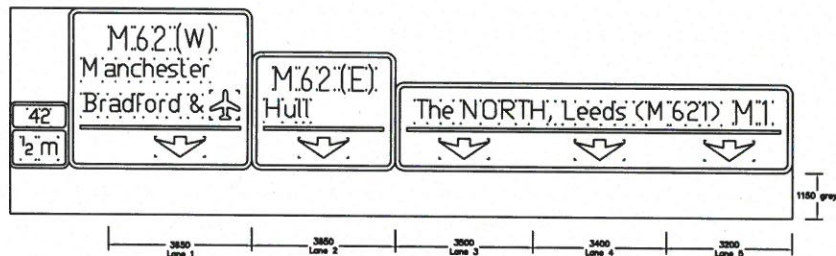
Drawn by: DE	Date: 14/08/2014
Checked by: KS	Date: 14/08/2014
Approved by: SO	Date: 14/08/2014

Drawing No.	Revision
MMDH-MJ3942-12-DRG1292	02

Duration Scale:



NOTES:
1. DO NOT SCALE. USE FIGURED DIMENSIONS ONLY.



Scheme Ref. M1 J39-42	
Sign Ref. G5-2	h-height 300.0
Letter colour WHITE	SIGN FACE
Background BLUE	Width 3830mm
Border WHITE	Height 3000mm
Material Class RA2 (12899-1:2007)	Area 10.95sq.m

Scheme Ref. M1 J39-42	
Sign Ref. G5-1	h-height 300.0
Letter colour WHITE	SIGN FACE
Background BLUE	Width 10100mm
Border WHITE	Height 2250mm
Material Class RA2 (12899-1:2007)	Area 22.73sq.m

Scheme Ref. M1 J39-42	
Sign Ref. G5-4	h-height 240/300
Letter colour WHITE	SIGN FACE
Background BLACK/BLUE	Width 1500mm
Border WHITE	Height 1680mm
Material Class RA2 (12899-1:2007)	Area 2.53sq.m

Scheme Ref. M1 J39-42	
Sign Ref. G5-3	h-height 300.0
Letter colour WHITE	SIGN FACE
Background BLUE	Width 4660mm
Border WHITE	Height 4085mm
Material Class RA2 (12899-1:2007)	Area 19.06sq.m

NOT TO SCALE

Rev	By	Chkd	Apprd	Date	Description
01	TM	SD	SD	14/08/14	Final design for construction
02	TM	SD	SD	14/08/14	EDR symbol removed
03	DE	KS	SD	14/08/14	Sign reference MP added
04	DE	GRAS	SD	14/08/14	For Approval

Client

HIGHWAYS AGENCY

Halcrow Hyder Joint Venture
Burdens Park
Swindon, SN4 0QD
Tel. +44(0)1793 812479

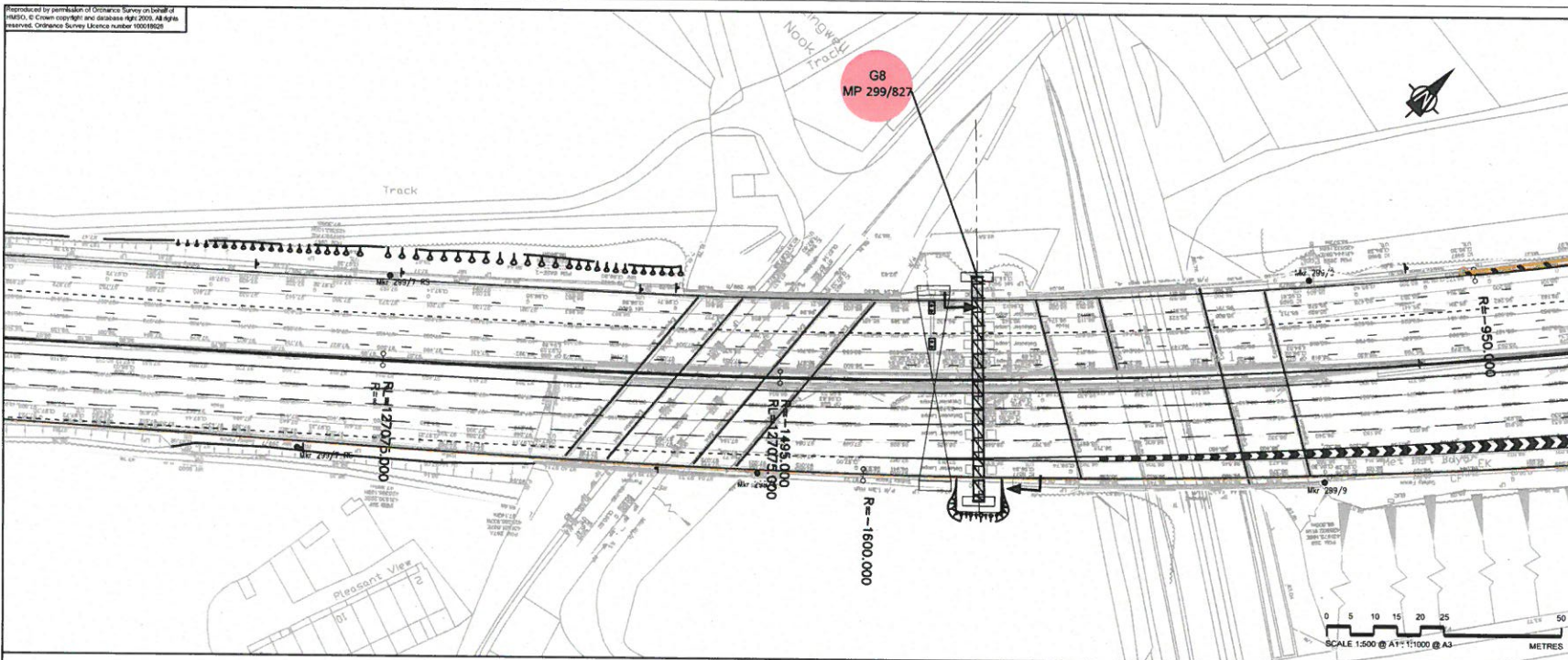
Halcrow Hyder

Project
**M1 JUNCTIONS 39 - 42
MANAGED MOTORWAY**

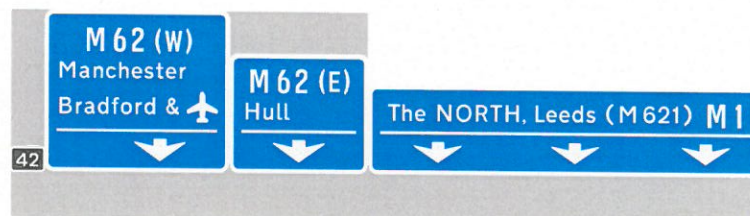
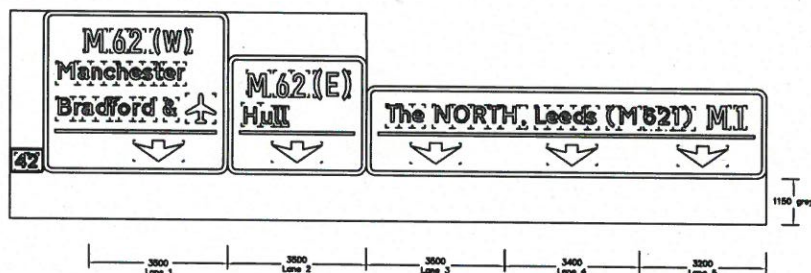
Drawing
**J42 N/B 1/2 ADVANCE
DIRECTION SIGN
SIGN AUTHORISATION PLAN**

Drawn by: DE Date: 14/08/14
Checked by: KS Date: 14/08/14
Approved by: SD Date: 14/08/14

Drawing No. **MMDH-MJ3942-12-DWG294** Revision: **04**
Drawing Scale:



NOTES:
1. DO NOT SCALE. USE FIGURED DIMENSIONS ONLY.



No	Rev	By	Date	Description
01				Issue for approval
02				Issue for approval
03				Issue for approval
04				Issue for approval
05				Issue for approval
06				Issue for approval
07				Issue for approval
08				Issue for approval
09				Issue for approval
10				Issue for approval
11				Issue for approval
12				Issue for approval
13				Issue for approval
14				Issue for approval
15				Issue for approval
16				Issue for approval
17				Issue for approval
18				Issue for approval
19				Issue for approval
20				Issue for approval
21				Issue for approval
22				Issue for approval
23				Issue for approval
24				Issue for approval
25				Issue for approval
26				Issue for approval
27				Issue for approval
28				Issue for approval
29				Issue for approval
30				Issue for approval
31				Issue for approval
32				Issue for approval
33				Issue for approval
34				Issue for approval
35				Issue for approval
36				Issue for approval
37				Issue for approval
38				Issue for approval
39				Issue for approval
40				Issue for approval
41				Issue for approval
42				Issue for approval
43				Issue for approval
44				Issue for approval
45				Issue for approval
46				Issue for approval
47				Issue for approval
48				Issue for approval
49				Issue for approval
50				Issue for approval

Client:
HIGHWAYS AGENCY

Halcrow Hyder Joint Venture
Burdere Park
Swindon, SN4 0DD
Tel: +44(0)1793 812479

Halcrow **Hyder**

Project:
**M1 JUNCTIONS 39 - 42
MANAGED MOTORWAY**

Drawing:
**J42 N/B FINAL ADVANCE
DIRECTION SIGN
SIGN AUTHORISATION PLAN**

Drawn by: DE
Checked by: SD
Approved by: SD
Drawing No.: **MMDH-MJ3942-12-DRG1293**
Date: 14/06/14
Date: 14/06/14
Date: 14/06/14
Revision:
04

Drawing Scale:

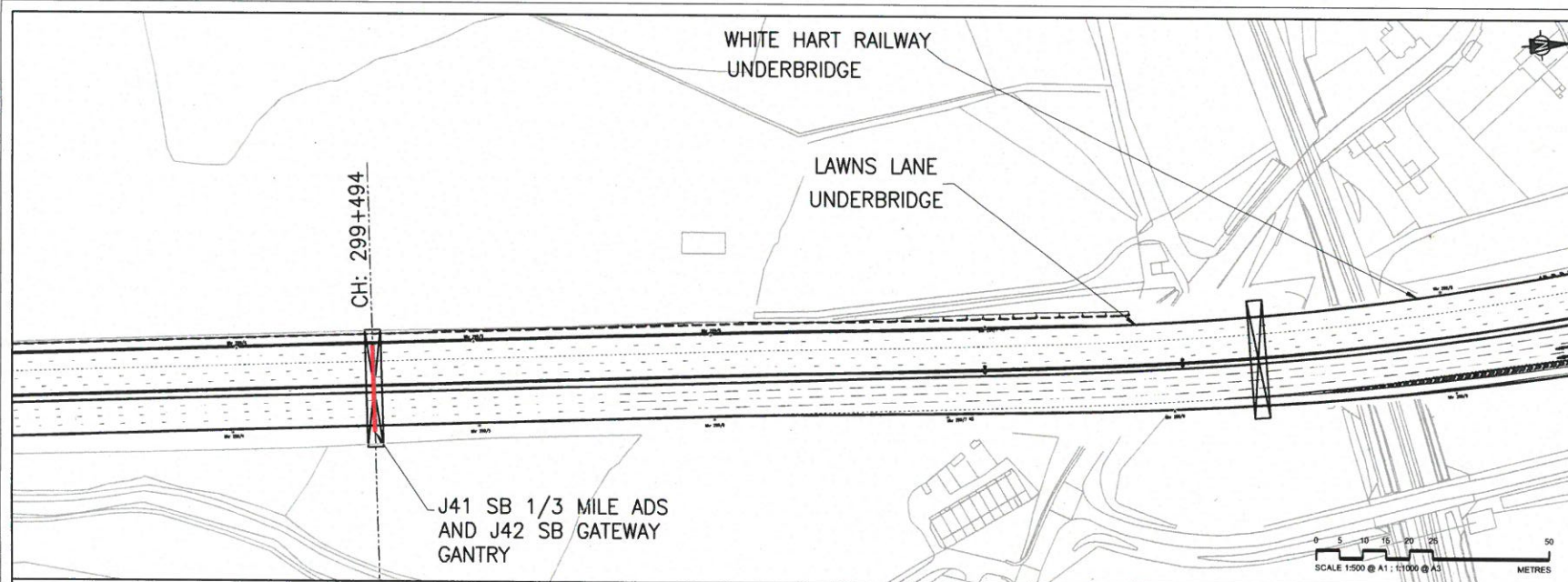
NOT TO SCALE

Scheme Ref.	Ref.	h-height
Ref.	GB-4	240.0
Letter colour	WHITE	SIGN FACE
Background	BLACK	Width 840mm
Border	WHITE	Height 600mm
Material Class	RA2 (12899-1:2007)	Area 0.50sqm

Scheme Ref.	Ref.	h-height
Ref.	GB-2	300.0
Letter colour	WHITE	SIGN FACE
Background	BLUE	Width 3500mm
Border	WHITE	Height 3000mm
Material Class	RA2 (12899-1:2007)	Area 10.50sqm

Scheme Ref.	Ref.	h-height
Ref.	GB-1	300.0
Letter colour	WHITE	SIGN FACE
Background	BLUE	Width 10100mm
Border	WHITE	Height 2250mm
Material Class	RA2 (12899-1:2007)	Area 22.73sqm

Scheme Ref.	Ref.	h-height
Ref.	GB-3	300.0
Letter colour	WHITE	SIGN FACE
Background	BLUE	Width 4860mm
Border	WHITE	Height 4085mm
Material Class	RA2 (12899-1:2007)	Area 19.06sqm

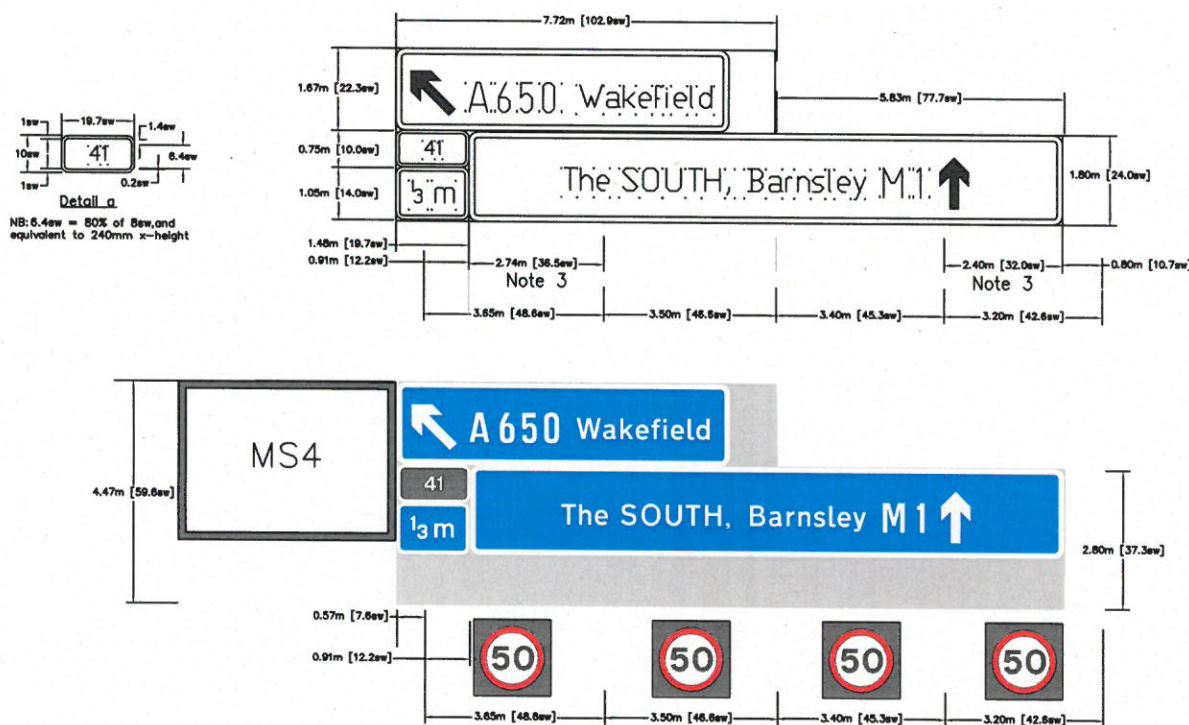


NOTES

1. ALL DIMENSIONS ARE IN MILLIMETERS UNLESS STATED OTHERWISE.
2. THE SIGN FACE DESIGN IS BASED ON THE TRAFFIC SIGNS REGULATIONS AND GENERAL DIRECTIONS 2002, DIAGRAM 2905.
3. THE AHEAD SIGN COVERS 3/4 OF THE LANE WIDTH

KEY:

MS 294/1
MARKER POST



Scheme Ref.		
Sign Ref. S1 (A650 WAKEFIELD)	x-height	300.0
Letter colour WHITE	SIGN FACE	
Background BLUE	Width	6750mm
Border WHITE	Height	1670mm
Material Class RA2 (12899-1:2007)	Area	11.20sq.m

Scheme Ref.		
Sign Ref. S2 (Junction number)	x-height	240
Letter colour WHITE	SIGN FACE	
Background BLACK	Width	815mm
Border WHITE	Height	750mm
Material Class RA2 (12899-1:2007)	Area	0.39sq.m

Scheme Ref.		
Sign Ref. S3 (1/3 mile)	x-height	300.0
Letter colour WHITE	SIGN FACE	
Background BLUE	Width	1479mm
Border WHITE	Height	1050mm
Material Class RA2 (12899-1:2007)	Area	1.55sq.m

Scheme Ref.		
Sign Ref. S4 (The South M1)	x-height	300.0
Letter colour WHITE	SIGN FACE	
Background BLUE	Width	1203mm
Border WHITE	Height	1800mm
Material Class RA2 (12899-1:2007)	Area	21.66sq.m

Scheme Ref.		
Sign Ref. G7 (Summary)	x-height	300.0
Letter colour N/A	SIGN FACE	
Background GREY	Width	13510mm
Border N/A	Height	4470mm
Material Class RA2 (12899-1:2007)	Area	50.6sq.m

Rev	By	CHK	Issued	Date	Description
01	TR	SD	SD	22/01/2014	ARCHITECTURAL MARKER
02	TR	SD	SD	22/01/2014	SYMBOL REMOVED
03	TR	SD	SD	22/01/2014	AMENDED SIGN DESIGN
04	TR	SD	SD	22/01/2014	NETAL ISSUE

Client

HIGHWAYS AGENCY

Halcrow Hyder Joint Venture
Burdorpe Park
Swindon, SN4 6DD
Tel: +44(0)1793 812479

Halcrow Hyder

Project
**M1 JUNCTIONS 39 - 42
MANAGED MOTORWAY**

Drawing

**SIGN REFERENCE G7
(M1 J41 S/B 1/3 MILE)
SIGN AUTHORIZATION PLAN**

Drawn by: TR Date: 22/01/2014
Checked by: SD Date: 22/01/2014
Approved by: SD Date: 09/07/2013

Drawing No.
MMDH-M1J3942-12-DRG1297

Revision
04

Drawing Scale:

Copyright © 2014 Halcrow Hyder Joint Venture. All rights reserved. This document is the property of Halcrow Hyder Joint Venture and is not to be reproduced without written permission.