



**ROAD TRAFFIC REGULATION ACT 1984 – SECTIONS 64 AND 65
AUTHORISATION OF TRAFFIC SIGNS AND SPECIAL DIRECTIONS**

The Secretary of State for Transport, in exercise of his powers under Sections 64 and 65 of the Road Traffic Regulation Act 1984, and of all other powers enabling him in that behalf, for the purpose of informing road users of the conditions of use of a bus gate at John Dobson Street, Newcastle-upon-Tyne, hereby:

1. authorises the erection at or within 5 metres of the sites marked schematically on the attached plan numbered GT50/106/0012-1 of a traffic sign (hereinafter referred to as “the authorised sign”) conforming as to size, colour and character with that shown on the attached drawing numbered NP 953B; and
2. authorises the erection at the said sites of a traffic sign consisting of a plate (hereinafter referred to as “the authorised plate”) conforming as to size, colour and character with the plate shown on the attached drawing numbered GT50/106/0012-2; and
3. directs that the authorised sign shall be used with the authorised plate; and
4. directs that it is a condition of this authorisation that the authorised sign and the authorised plate shall only be placed to indicate the effect of a corresponding Traffic Regulation Order; and




5. directs without prejudice to any statutory provision to the like effect, that it is a condition of this authorisation that the erection of the authorised sign and the authorised plate at the said sites shall continue to have effect only until such day as may be appointed by one month's notice given by the Secretary of State in writing to the traffic authority for the removal or alteration of the authorised sign and the authorised plate and on that day the said authorisation shall, without prejudice to the giving of any further authorisation or direction, cease to have effect.

The provisions of regulations 12, 18 and 19 of the Traffic Signs Regulations 2002 (Part I of S.I. 2002/3113, "the 2002 Regulations") shall apply to the authorised sign in the same manner as they apply to the sign shown in diagram 953 in Schedule 5 to those Regulations.


The provisions of Regulations 12 and 20 of the shall apply to the authorised plate in the same manner as they apply to the plate shown in diagram 953.2 when used in conjunction with the sign to diagram 953 in Schedule 5 to those Regulations.

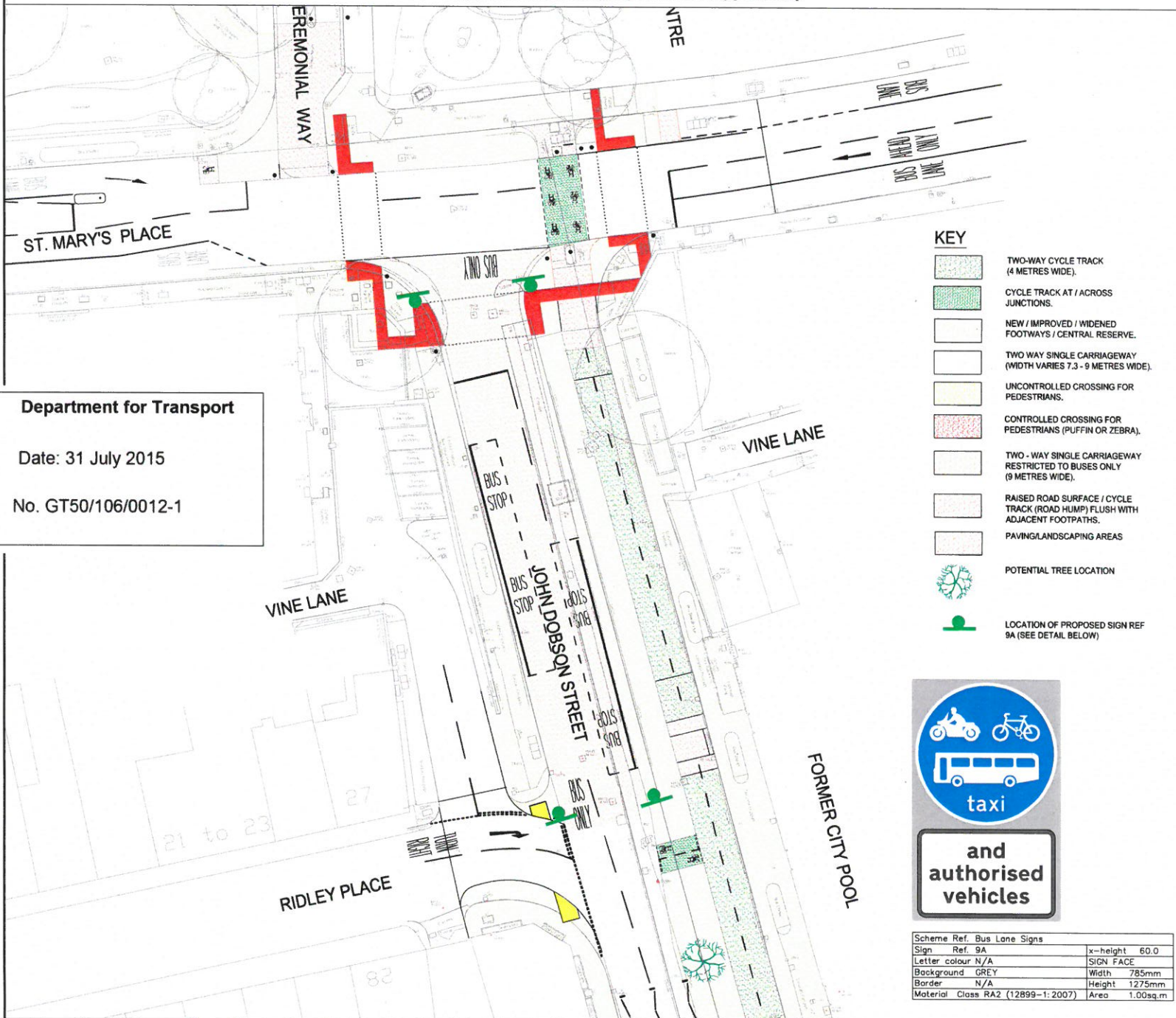
Dated.....*12 August*.....2015

Signed by authority of the Secretary of State



.....
A Delegated Official of the Department for Transport





Department for Transport
 Date: 31 July 2015
 No. GT50/106/0012-1

- KEY**
- TWO-WAY CYCLE TRACK (4 METRES WIDE).
 - CYCLE TRACK AT / ACROSS JUNCTIONS.
 - NEW / IMPROVED / WIDENED FOOTWAYS / CENTRAL RESERVE.
 - TWO WAY SINGLE CARRIAGEWAY (WIDTH VARIES 7.3 - 9 METRES WIDE).
 - UNCONTROLLED CROSSING FOR PEDESTRIANS.
 - CONTROLLED CROSSING FOR PEDESTRIANS (PUFFIN OR ZEBRA).
 - TWO-WAY SINGLE CARRIAGEWAY RESTRICTED TO BUSES ONLY (9 METRES WIDE).
 - RAISED ROAD SURFACE / CYCLE TRACK (ROAD HUMP) FLUSH WITH ADJACENT FOOTPATHS.
 - PAVING/LANDSCAPING AREAS
 - POTENTIAL TREE LOCATION
 - LOCATION OF PROPOSED SIGN REF 9A (SEE DETAIL BELOW)



Scheme Ref. Bus Lane Signs		
Sign Ref. 9A		x-height 60.0
Letter colour N/A		SIGN FACE
Background GREY		Width 785mm
Border N/A		Height 1275mm
Material Class RA2 (12899-1:2007)		Area 1.00sq.m

Notes

Rev.	Description	Date	By

Newcastle City Council

Technical Consultancy
 Communities
 Civic Centre
 Barras Bridge
 Newcastle upon Tyne
 NE1 8QH
 Phone 0191 2787878
 Fax 0191 2114998

PETER GRAY
 HEAD OF HIGHWAYS AND LOCAL SERVICES

Project
 John Dobson Street

Drawing Title
 Proposed Bus Gate Signs
 Authorisation Drawing

Status
 Info,

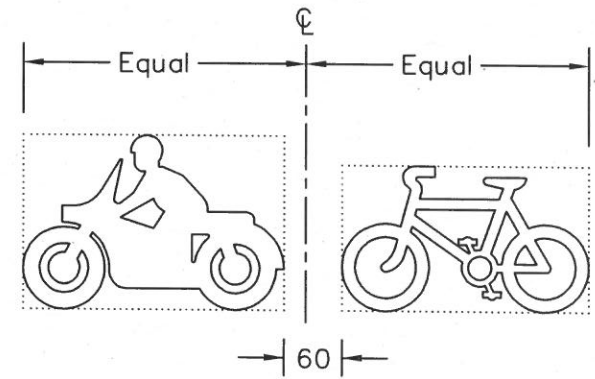
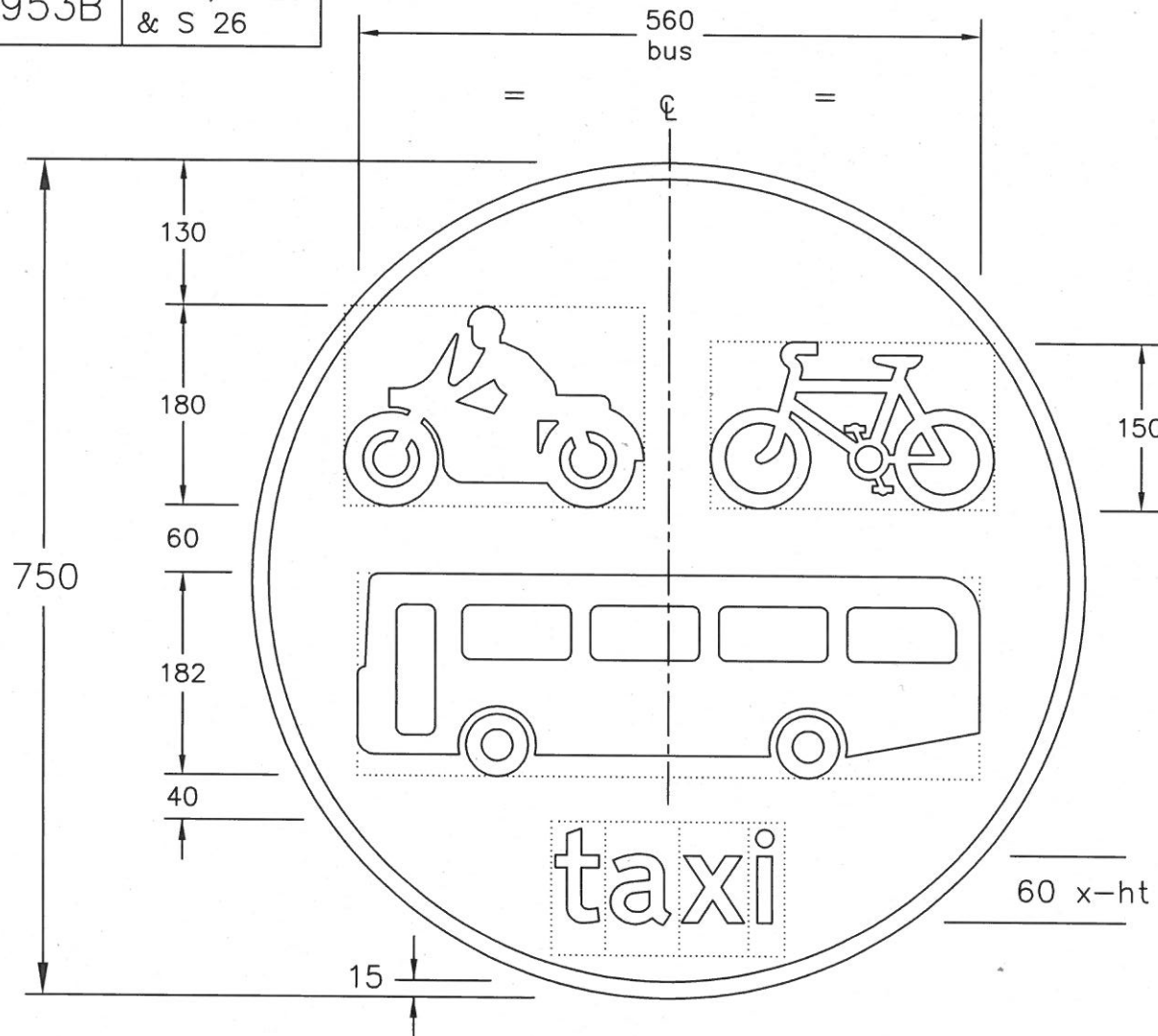
Scale NTS	Date	May15
	Drawn	ML
	Prepared	ML
	Checked	SJD
	Original Size	A3

Drawing No. **TM.J44.N003** Revision

Drawing No. NP 953B	Related Drawings S 24, S 25 & S 26
------------------------	--

© CROWN COPYRIGHT

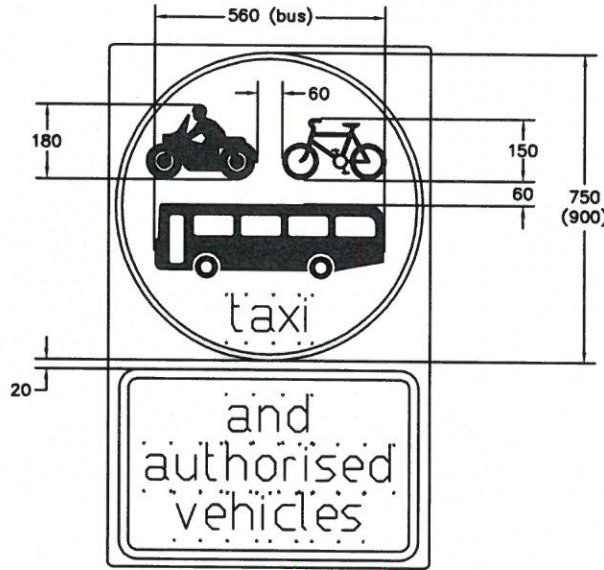
- NOTES: 1. The legend is from the Transport Medium alphabet at the x-height shown.
2. Details of the symbols are given on drawings S 24, S 25 sheet 1 and S 26.
3. The tile outlines do not form part of the sign.
4. COLOURS : Background ----- BLUE
 Border & Symbols ---- WHITE
 'taxi' ----- WHITE
5. The bus symbol may be varied to the 'local bus' symbol shown on drawing S 25 sheet 2.



NP953B

Before using this drawing, confirm that it has not been superseded.

Department for Transport	Title: Regulatory Sign BUS, SOLO MOTOR CYCLE, CYCLE and TAXI ROUTE	Issue: A: 31.5.06	Date: R.M.	Drawn by: R.M.	Dimensions: MILLIMETRES Drawing No. NP 953B
		B:	C:	Approved by: R.M.	



Scheme Ref. Bus Lane Signs	
Sign Ref. 9A	x-height 60.0
Letter colour N/A	SIGN FACE
Background GREY	Width 785mm
Border N/A	Height 1275mm
Material Class RA2 (12899-1:2007)	Area 1.00sq.m

Scheme Ref. Bus Lane Signs	
Sign Ref. Plate Detail	x-height 60.0
Letter colour BLACK	SIGN FACE
Background WHITE	Width 730mm
Border BLACK	Height 465mm
Material Class RA2 (12899-1:2007)	Area 0.34sq.m

Department for Transport

Date: 31 July 2015

No. GT50/106/0012-2

Notes:

1. All dimensions in Millimetres.
2. The bus symbol may be varied to the 'local bus' symbol shown on drawing S25 sheet 2.
3. All 750mm dia sign dimensions, including the x-height of the word 'taxi', shall be varied proportionally for the larger roundel size.



Project
Bus Lane Proposals

Scale

Date Sep 2014

NTS

Drawn ML

Technical Consultancy
Communities
Civic Centre, Barras Bridge
Newcastle upon Tyne NE1 8QH
Tel.0191 2328520 Fax.0191 2114988

Drawing Title
Bus, Cycle, Motorcycle, Taxi and Authorised Vehicles Only
Sign Ref 9A

Prepared ML

Original Size

A4

Checked SJD

PETER GRAY
HEAD OF HIGHWAYS AND LOCAL SERVICES

Status
Info.

Drawing No.
TM.BL.REF9A

Revision
A