



**ROAD TRAFFIC REGULATION ACT 1984 – SECTIONS 64 AND 65**

**AUTHORISATION OF TRAFFIC SIGNS AND SPECIAL DIRECTIONS**

The Secretary of State for Transport, in exercise of his powers under Sections 64 and 65 of the Road Traffic Regulation Act 1984, and of all other powers enabling him in that behalf, for the purpose of informing road users of the conditions of use of a bus lane on the Hastings to Bexhill Link Road in East Sussex, hereby:-

1. authorises the erection at or within 5 metres of the site marked schematically in the attached set of plans numbered GT50/042/0020-1 of a traffic sign (hereinafter referred to as “the authorised sign”) conforming as to size, colour and character with that shown as diagram 959B in Schedule 9, Part 4, Item 10 to the Traffic Signs Regulations 2016 (Part 1 of S.I. 2016/362, “the 2016 Regulations”), save that the cycle symbol may be omitted; and
2. authorises the placing at appropriate sites on roads for which East Sussex is the traffic authority, of a road marking (hereinafter referred to as “the authorised marking”) conforming as to size, colour and character with that shown on the attached drawing numbered GT50/042/0020-2; and
3. directs that it is a condition of this authorisation that the authorised sign may be placed only to indicate the effect of a corresponding Traffic Regulation Order; and
4. directs, without prejudice to any statutory provision to the like effect, that it is a condition of this authorisation that the erection of the authorised sign and the placing of the authorised marking shall continue to have effect only until such day as may be appointed by one month’s notice given by the Secretary of State in writing to the traffic authority for the removal or alteration of the authorised sign and the authorised marking and on that day the said authorisation shall, without prejudice to the giving of any further authorisation or direction, cease to have effect.



Department  
for Transport

GT50/042/0020

The provisions of Regulations 7 and 8 of the 2016 Regulations shall apply to the authorised sign in the same manner as they apply to the sign shown as diagram 959B in Schedule 9, Part 4, Item 10 to those Regulations.

The provisions of Regulations 7, 9 and 10 of the 2016 Regulations shall apply to the authorised marking in the same manner as they apply to the road marking shown as diagram 1001.2A in Schedule 14, Part 2, Item 50 to those Regulations.

Dated *9 September* ..... 2016

Signed by authority of the Secretary of State

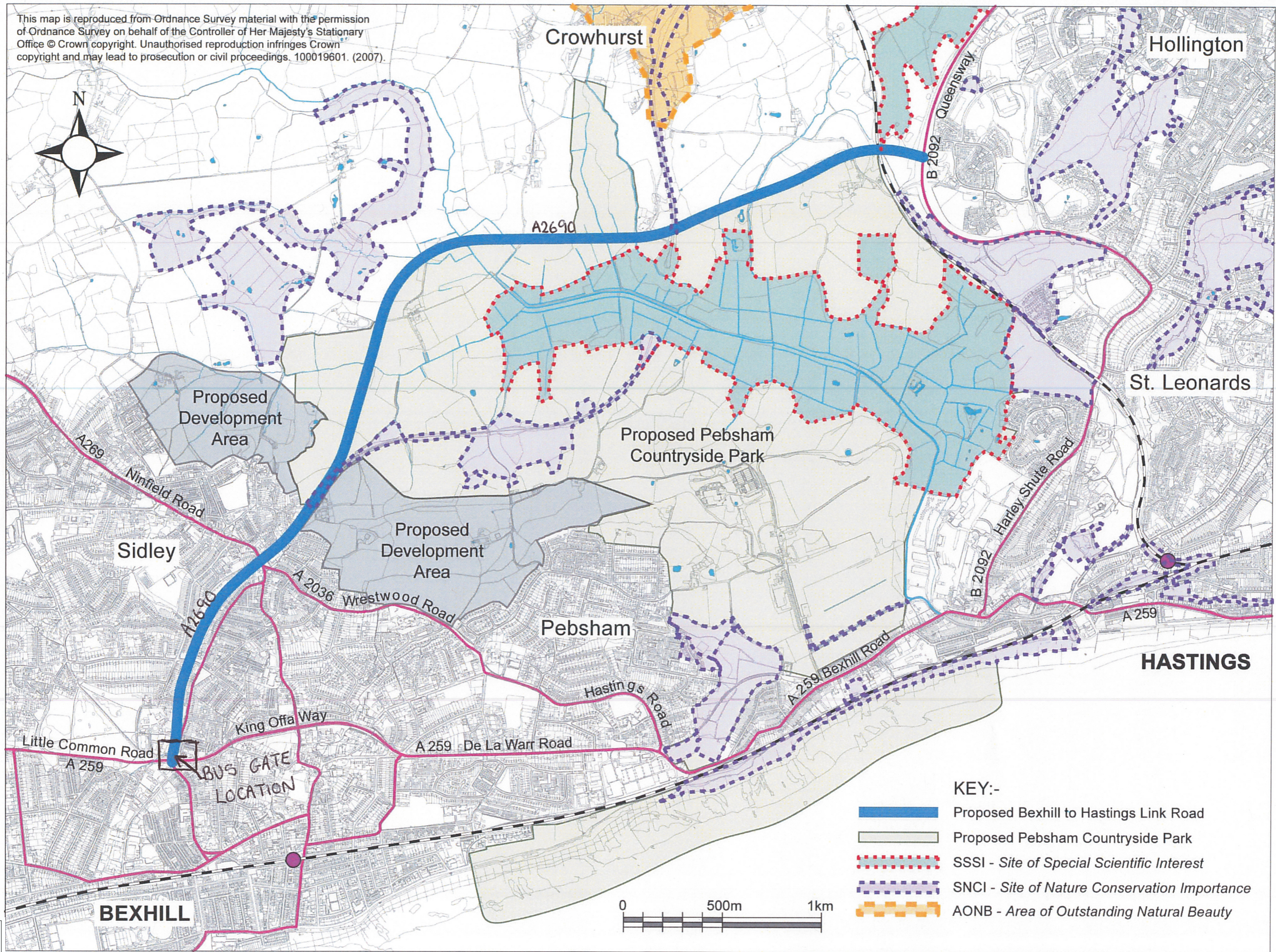


.....  
A Delegated Official of the Department for Transport





This map is reproduced from Ordnance Survey material with the permission of Ordnance Survey on behalf of the Controller of Her Majesty's Stationary Office © Crown copyright. Unauthorised reproduction infringes Crown copyright and may lead to prosecution or civil proceedings. 100019601. (2007).



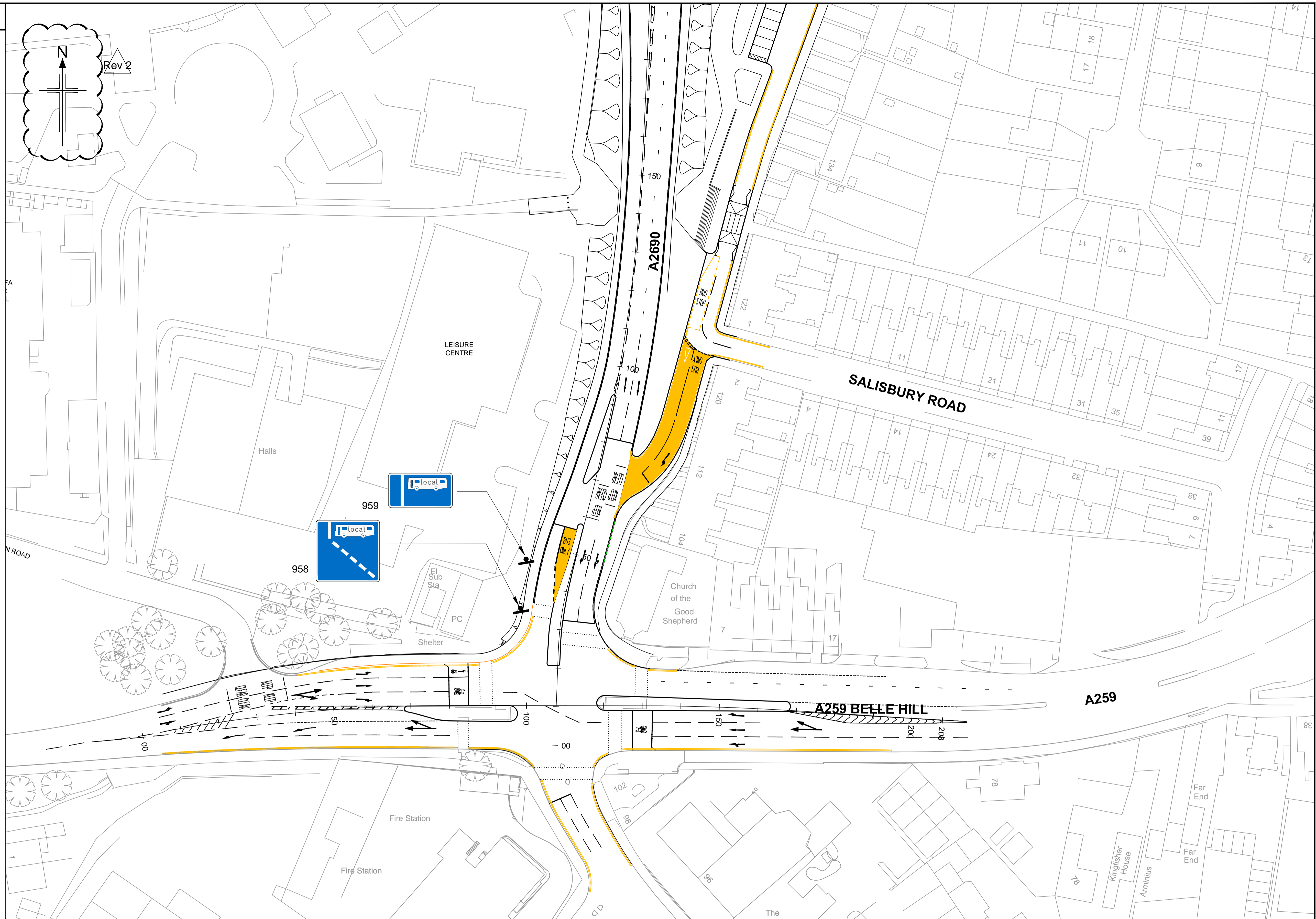
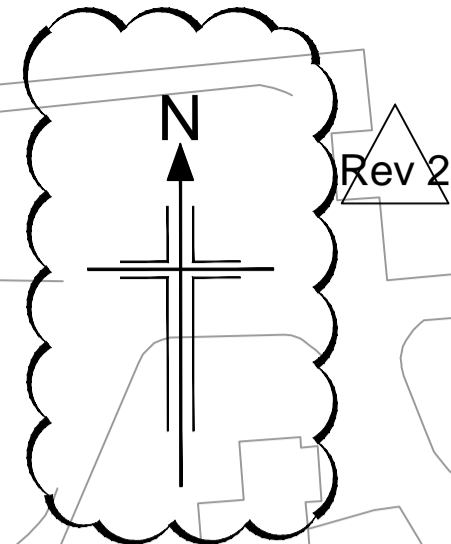
- KEY:-**
- Proposed Bexhill to Hastings Link Road
  - Proposed Pebsham Countryside Park
  - SSSI - Site of Special Scientific Interest
  - SNCI - Site of Nature Conservation Importance
  - AONB - Area of Outstanding Natural Beauty



**LEGEND:**



Bus Gate



Reproduction from the Ordnance Survey Map with the permission of the controller of Her Majesty's stationery office Crown copyright reserved Licence No. AL 100017326

R2	18/07/2016	ISSUED FOR INFORMATION	RK	MS	PDF	PDF
R1	15/07/2016	ISSUED FOR INFORMATION	RK	DC	PDF	PDF
Rev	Rev. Date	Purpose of revision	Drawn	Checked	Rev'd	Appr'd

This drawing is not to be used in whole or part other than for the intended purpose and project as defined on this drawing. Refer to the contract for full terms and conditions.

**JACOBS**  
 Simpson House, 6 Cherry Orchard Road, Croydon, Surrey, CR9 6BE  
 Tel:+44(0)208 686 8212 Fax:+44(0) 208 681 2499  
 www.jacobs.com

Client: **HOCHTIEF** (UK) CONSTRUCTION  
**TAYLOR WOODROW**

Employer: **East Sussex County Council**  
 ecsc.sussex.gov.uk

Project: **BEXHILL TO HASTINGS LINK ROAD**

Drawing title: **DfT SIGN AUTHORISATION DRAWING**

Drawing status: **Issued for Information**

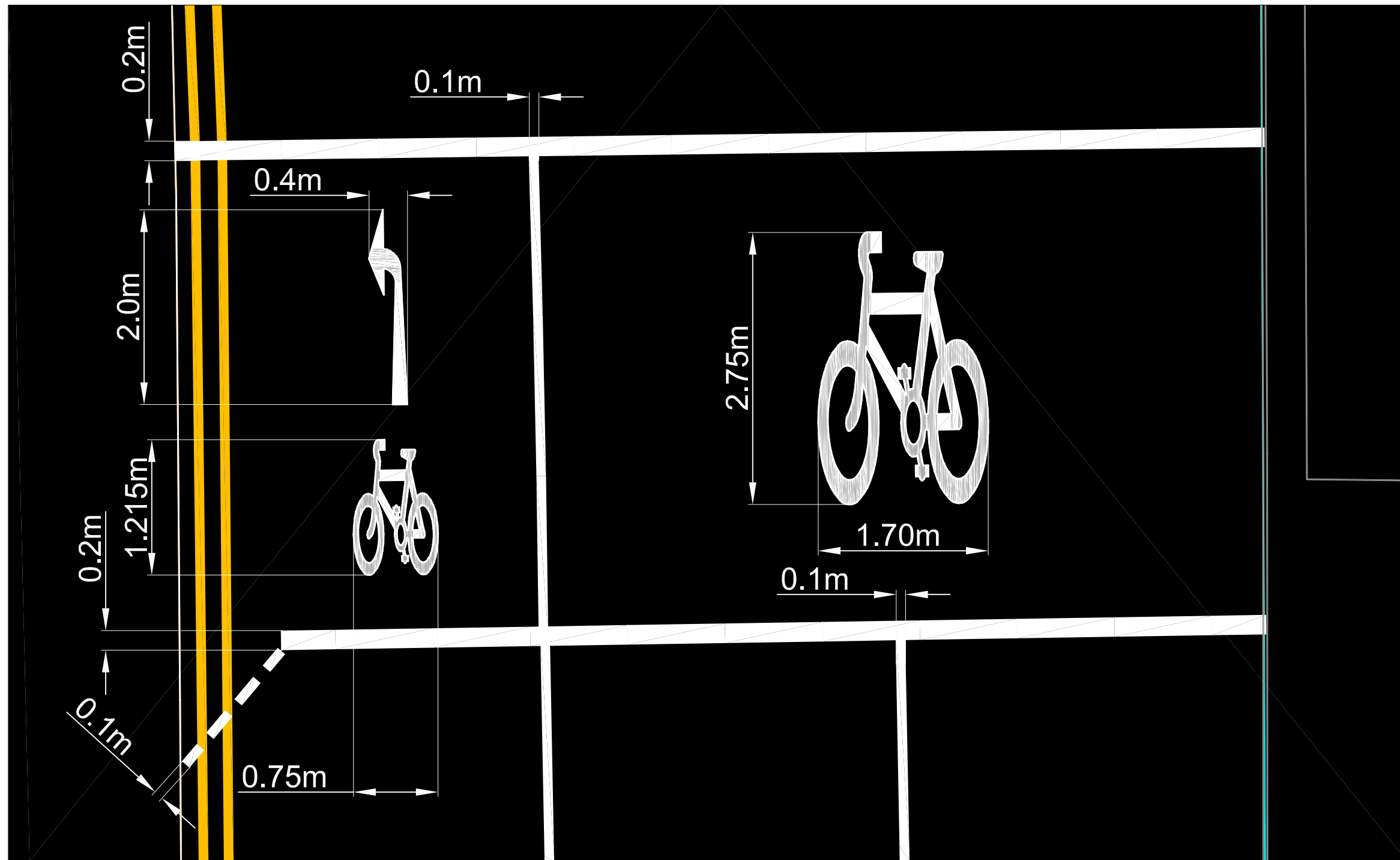
Scale: **SCALE 1:1000 @ A3 DO NOT SCALE**

Jacobs No. **B1297000**

Client no. \_\_\_\_\_

Drawing number: **B1297000-PH2/1200.01a/0003** Rev **R2**





Reproduction from the Ordnance Survey Map  
 with the permission of the controller of Her  
 Majesty's stationery office Crown copyright  
 reserved Licence No. AL 100017326

Department for Transport

Date: 7 September 2016

No. GT50/042/0020-2

Rev	Rev. Date	Purpose of revision	Drawn	Checked	Rev'd	Apprv'd
R1	06/09/2016	ISSUED FOR INFORMATION	DC	MJS	PDF	PDF

This drawing is not to be used in whole or part other than for the intended purpose and project as defined on this drawing.  
 Refer to the contract for full terms and conditions.

**JACOBS**  
 Simpson House, 6 Cherry Orchard Road, Croydon, Surrey, CR9 6BE  
 Tel: +44(0)208 686 8212 Fax: +44(0) 208 681 2499  
 www.jacobs.com

Client: **HOCHTIEF** (BAG CONSTRUCTION) Employer: **East Sussex County Council**  
**TAYLOR WOODROW** **east.sussex.gov.uk**

Project: **BEXHILL TO HASTINGS LINK ROAD**

Drawing title: **Belle Hill Advanced Stop Line Authorisation Drawing**

Drawing status: **Issued for Information**

Scale: **NTS @ A3** **DO NOT SCALE**

Jacobs No.: **B1297000**

Client no.: **B1297000**

Drawing number: **B1297000-PH2/1200.01b/0004** Rev: **R1**