



**ROAD TRAFFIC REGULATION ACT 1984 – SECTIONS 64 AND 65
AUTHORISATION OF TRAFFIC SIGNS AND SPECIAL DIRECTIONS**

The Secretary of State for Transport, in exercise of his powers under Sections 64 and 65 of the Road Traffic Regulation Act 1984, and of all other powers enabling him in that behalf, for the purpose of assisting cyclists on Cromwell Road, London, hereby:-

1. authorises the placing at or within 5 metres of the sites marked schematically in the attached set of plans numbered GT50/139/0155-1 of a traffic sign comprising of a road marking (hereinafter referred to as “the authorised marking”) conforming as to size, colour and character with that shown schematically on the attached drawing numbered GT50/139/0155-2; and
2. directs, without prejudice to any statutory provision to the like effect, that it is a condition of this authorisation that the placing of the authorised road marking at or near the said sites shall continue to have effect only until such day as may be appointed by one month’s notice given by the Secretary of State in writing to the traffic authority for the removal or alteration of the authorised road marking and on that day the said authorisation shall, without prejudice to the giving of any further authorisation or direction, cease to have effect.




Department
for Transport

GT50/139/0155


The provisions of Regulations 7, 9 and 10 of the Traffic Signs Regulations 2016 (S.I. 2016/362) shall apply to the authorised marking in the same manner as they apply to the road marking shown in diagram 1001.2 in Schedule 14, Part 2 to those Regulations.

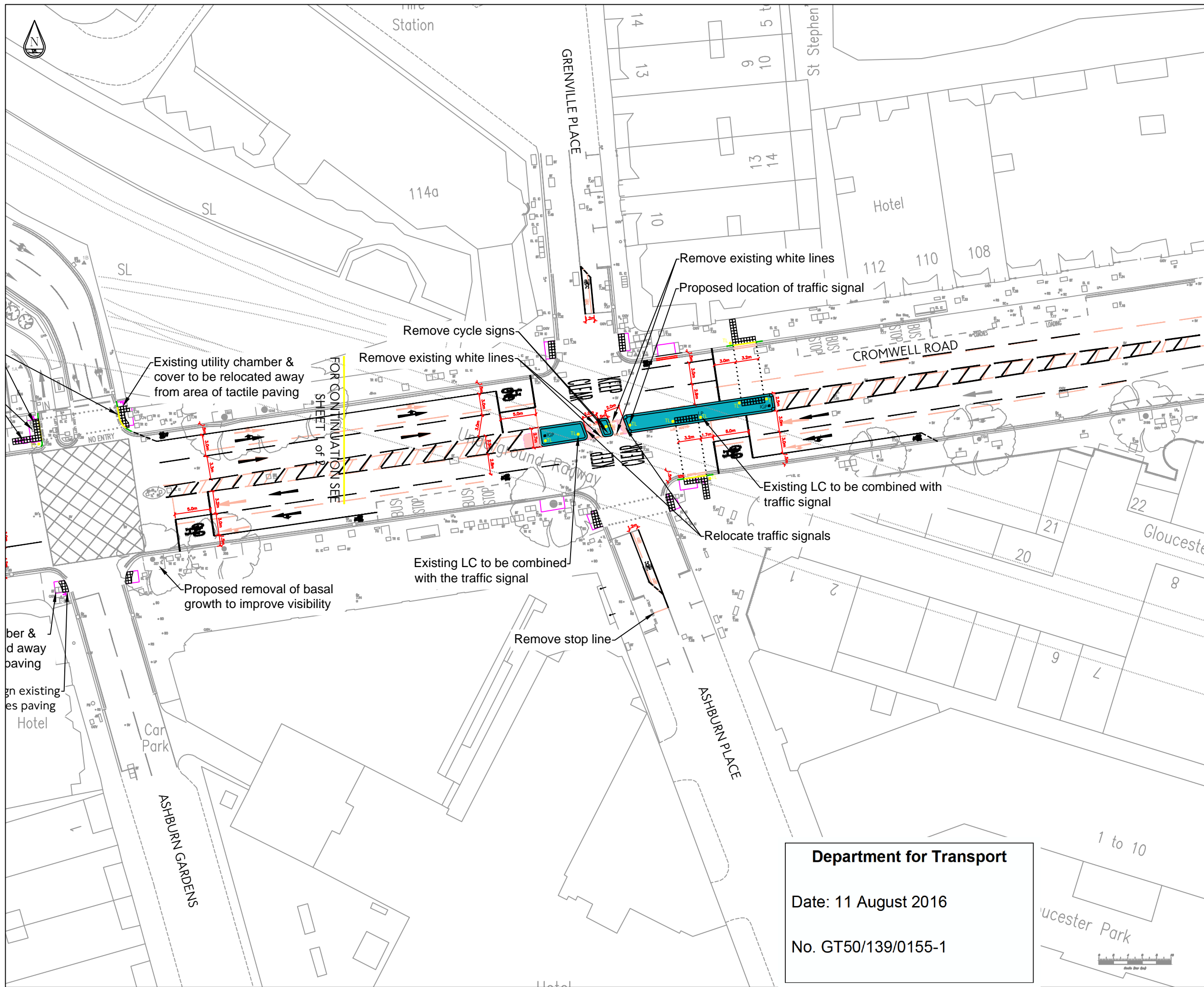
Dated *16 August* 2016

Signed by authority of the Secretary of State



.....
A Delegated Official of the Department for Transport





LEGEND

- EXISTING ISLAND TO BE REMOVED
- PROPOSED BUILD-OUT
- EXISTING ROAD MARKING TO BE REMOVED
- EXISTING ROAD MARKING
- PROPOSED ROAD MARKING - WHIT
- PROPOSED ROAD MARKING - RED
- EXISTING KERB TO BE REMOVED
- PROPOSED KERB
- PROPOSED DROPPED KERB
- PROPOSED TRANSITION KERB
- PROPOSED TACTILE- CONTRASTING GREY
- PROPOSED TRAFFIC SIGNAL
- PROPOSED BOLLARD
- PROPOSED LAMP COLUMN
- EXISTING TRAFFIC SIGNAL TO BE REMOVED
- EXISTING BOLLARD TO BE REMOVED
- EXISTING LAMP COLUMN TO BE REMOVED
- EXISTING UTILITY CHAMBER TO BE RELOCATED

- NOTE**
1. STAGGERED CROSSINGS SHOULD BE FLUSH WITH CARRIAGEWAY
 2. EXACT LOCATION OF LC TO BE IDENTIFIED DURING DETAIL DESIGN

G	16/06/16	ALL TACTILES TO BE CONTRASTING GREY KEEP CLEAR SIGN AT ASHBURN PL. JCT	HH
F	19/05/16	MINOR AMENDMENTS INCLUDING CHANGES TO THE TRAFFIC SIGNAL LOCATIONS	HH
E	24/03/16	MINOR AMENDMENTS	HH
D	24/08/15	ALL TACTILES TO BE CONTRASTING GREY	HH
C	22/07/15	KEEP CLEAR SIGNS AT JUNCTION WITH ASHBURN PLACE	HH
B	05/03/15	MINOR AMENDMENTS	HH
A	27/01/15	ORIGINAL ISSUE	HH
rev	date	details	chk

Transport for London
Surface Transport

Road Space Management
Outcomes Design Engine

Palestra
197 Blackfriars Road
London
SE1 8NJ

scheme L B of KENSINGTON & CHELSEA
CROMWELL ROAD/ASHBURN PLACE
JUNCTION IMPROVEMENTS

DRIFT

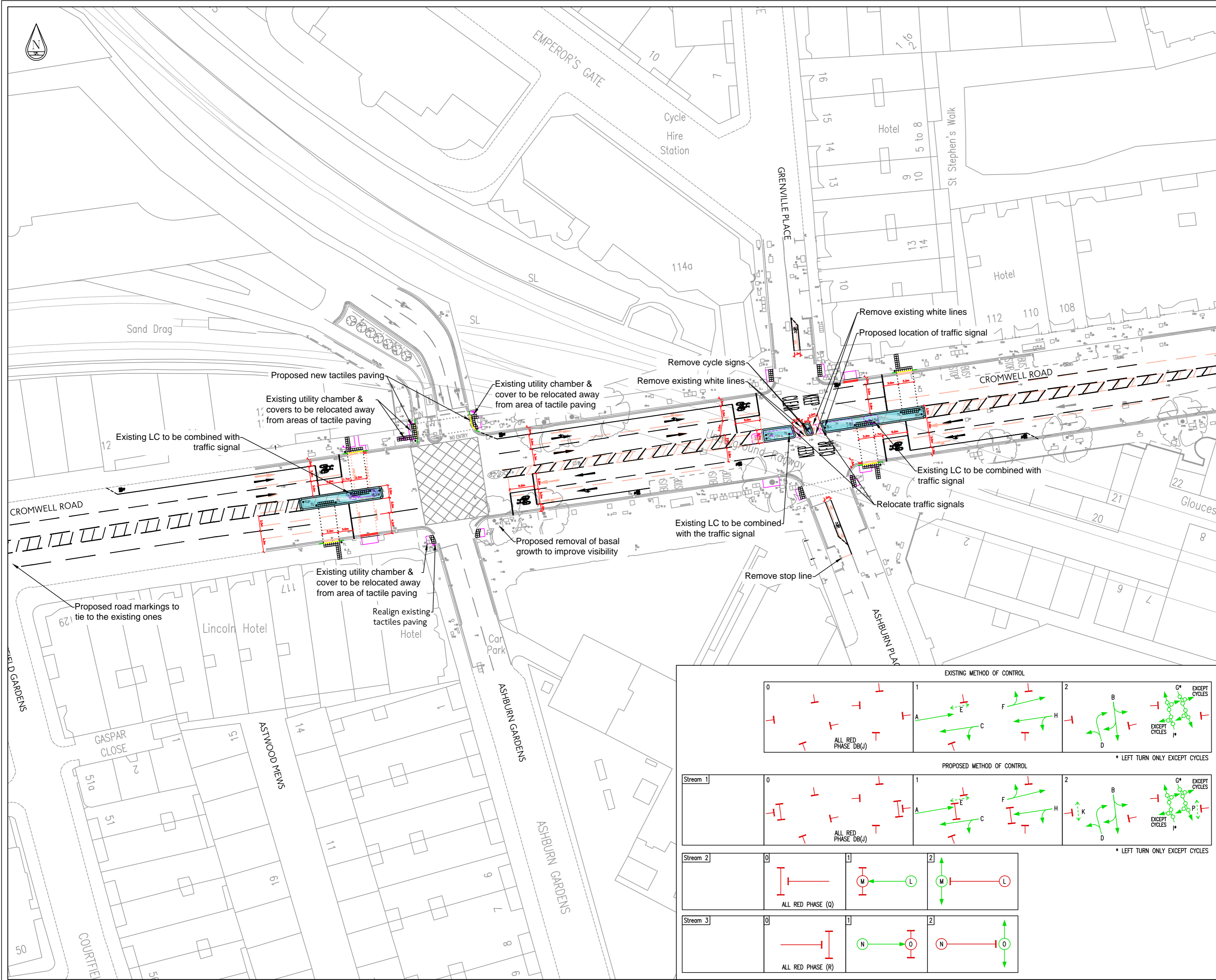
INITIAL DESIGN

date	scale	drn	chk
SEP 2013	1:500 @ A3	MI	HH
Dwg N° TDE-CROMWELL ROAD-01 SHEET 2 of 2			

Department for Transport

Date: 11 August 2016

No. GT50/139/0155-1



LEGEND

- EXISTING ISLAND TO BE REMOVED
- PROPOSED BUILD-OUT
- EXISTING ROAD MARKING TO BE REMOVED
- EXISTING ROAD MARKING
- PROPOSED ROAD MARKING - WHITE
- PROPOSED ROAD MARKING - RED
- EXISTING KERB TO BE REMOVED
- PROPOSED KERB
- PROPOSED DROPPED KERB
- PROPOSED TRANSITION KERB
- PROPOSED TACTILE- CONTRASTING GREY
- PROPOSED TRAFFIC SIGNAL
- PROPOSED BOLLARD
- PROPOSED LAMP COLUMN
- EXISTING TRAFFIC SIGNAL TO BE REMOVED
- EXISTING BOLLARD TO BE REMOVED
- EXISTING LAMP COLUMN TO BE REMOVED
- EXISTING UTILITY CHAMBER TO BE RELOCATED

NOTE

1. STAGGERED CROSSINGS SHOULD BE FLUSH WITH CARRIAGEWAY
2. EXACT LOCATION OF LC TO BE IDENTIFIED DURING DETAIL DESIGN

rev	date	details	chk	app
G	16/06/16	ALL TACTILES TO BE CONTRASTING GREY KEEP CLEAR SIGN AT ASHBURN PL. JCT	HH	CG
F	19/05/16	MINOR AMENDMENTS INCLUDING CHANGES TO THE TRAFFIC SIGNAL LOCATIONS	HH	CG
E	24/03/16	MINOR AMENDMENTS	HH	HW
D	24/08/15	ALL TACTILES TO BE CONTRASTING GREY	HH	DK
C	22/07/15	KEEP CLEAR SIGNS AT JUNCTION WITH ASHBURN PLACE	HH	DK
B	05/03/15	MINOR AMENDMENTS	HH	HW
A	27/01/15	ORIGINAL ISSUE	HH	HW

Transport for London
Surface Transport
Road Space Management
 Outcomes Design Engineering

Palestra
 197 Blackfriars Road
 London
 SE1 8NJ

scheme L B of KENSINGTON & CHELSEA
**CROMWELL ROAD/ASHBURN PLACE
 JUNCTION IMPROVEMENTS**

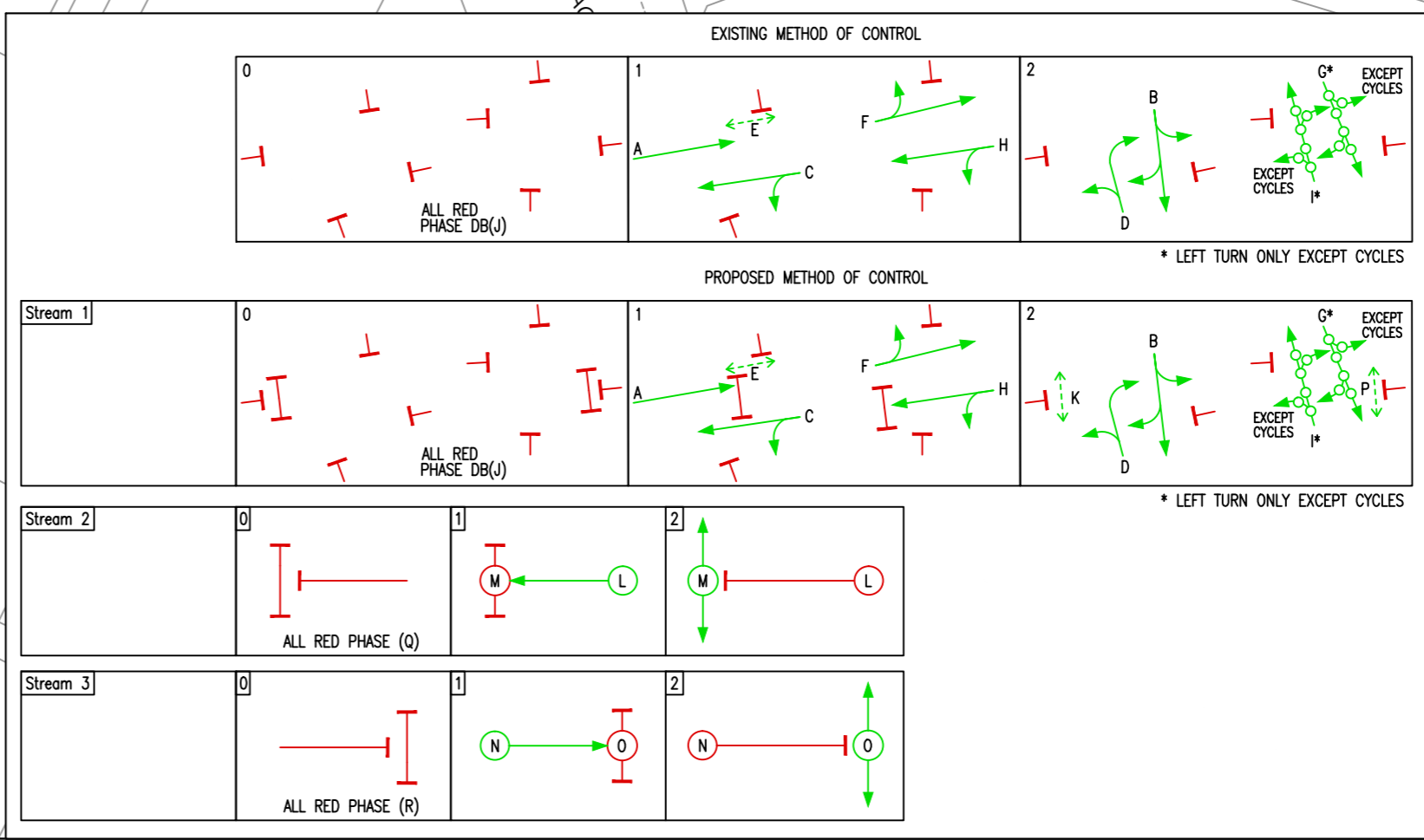
DRAFT

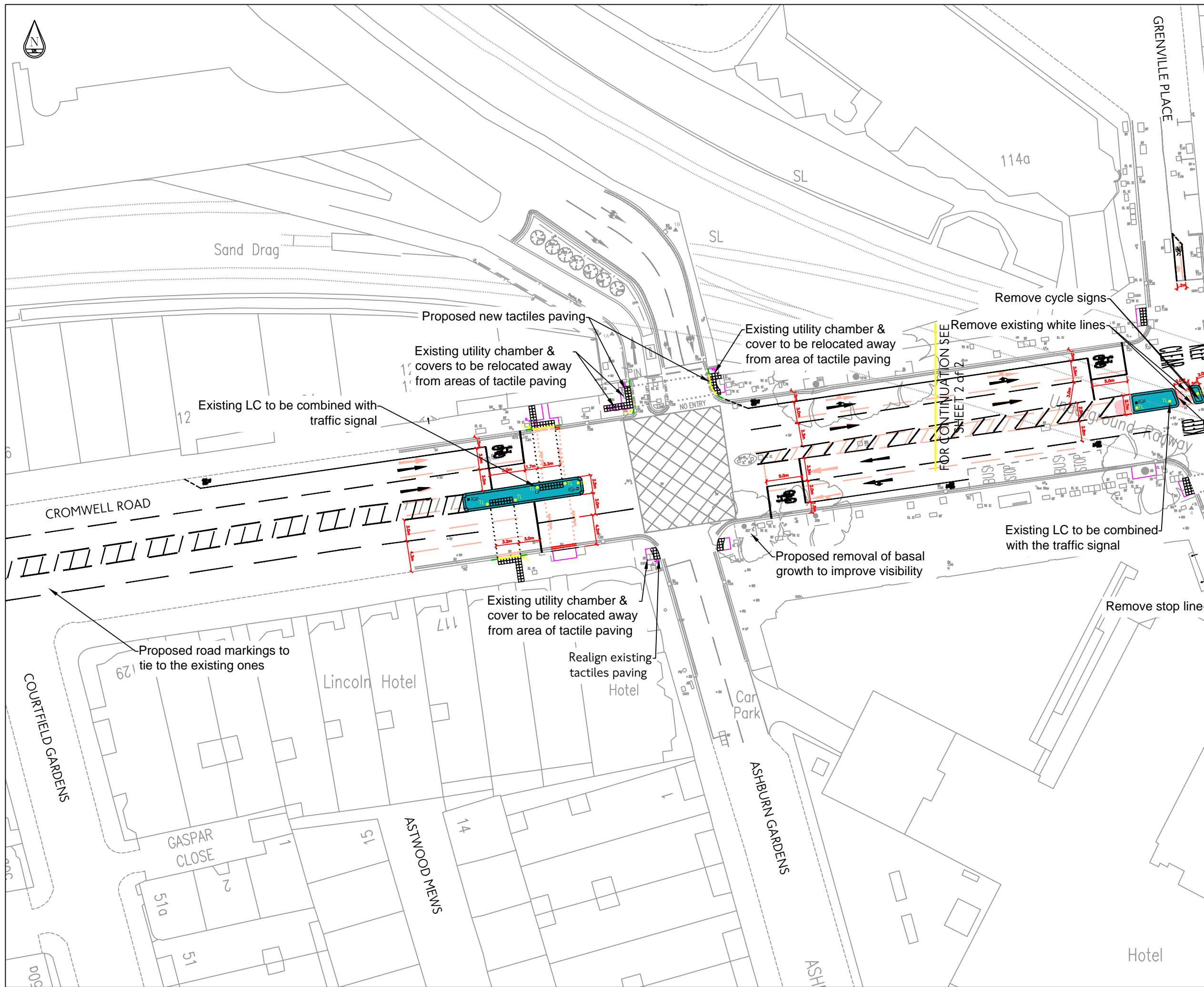
INITIAL DESIGN

date	scale	drn	chk	app
SEPT 2013	1:500 @ A2	MI	HH	CG

Dwg N^o
 TDE-CROMWELL ROAD-01
 SHEET 1 of 1

rev	G
-----	---





- LEGEND**
- EXISTING ISLAND TO BE REMOVED
 - PROPOSED BUILD-OUT
 - EXISTING ROAD MARKING TO BE REMOVED
 - EXISTING ROAD MARKING
 - PROPOSED ROAD MARKING - WHIT
 - PROPOSED ROAD MARKING - RED
 - EXISTING KERB TO BE REMOVED
 - PROPOSED KERB
 - PROPOSED DROPPED KERB
 - PROPOSED TRANSITION KERB
 - PROPOSED TACTILE- CONTRASTING GREY
 - PROPOSED TRAFFIC SIGNAL
 - PROPOSED BOLLARD
 - PROPOSED LAMP COLUMN
 - EXISTING TRAFFIC SIGNAL TO BE REMOVED
 - EXISTING BOLLARD TO BE REMOVED
 - EXISTING LAMP COLUMN TO BE REMOVED
 - EXISTING UTILITY CHAMBER TO BE RELOCATED

- NOTE**
1. STAGGERED CROSSINGS SHOULD BE FLUSH WITH CARRIAGEWAY
 2. EXACT LOCATION OF LC TO BE IDENTIFIED DURING DETAIL DESIGN

rev	date	details	chk
G	16/06/16	ALL TACTILES TO BE CONTRASTING GREY KEEP CLEAR SIGN AT ASHBURN PL. JCT	HH
F	19/05/16	MINOR AMENDMENTS INCLUDING CHANGES TO THE TRAFFIC SIGNAL LOCATIONS	HH
E	24/03/16	MINOR AMENDMENTS	HH
D	24/08/15	ALL TACTILES TO BE CONTRASTING GREY	HH
C	22/07/15	KEEP CLEAR SIGNS AT JUNCTION WITH ASHBURN PLACE	HH
B	05/03/15	MINOR AMENDMENTS	HH
A	27/01/15	ORIGINAL ISSUE	HH

Transport for London
Surface Transport

Road Space Management
Outcomes Design Engine

Palestra
197 Blackfriars Road
London
SE1 8NJ

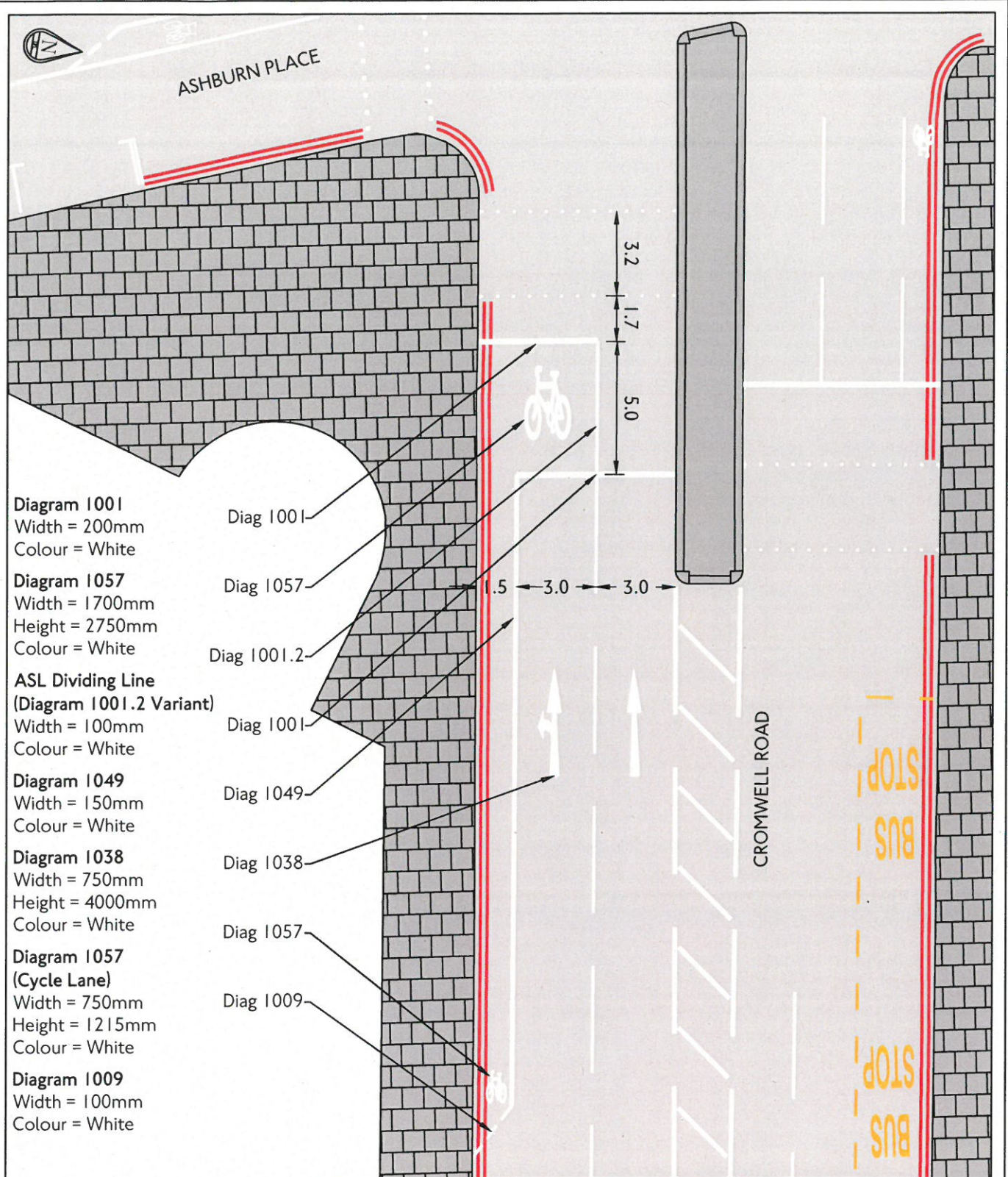
scheme L B of KENSINGTON & CHELSEA
CROMWELL ROAD/ASHBURN PLAC
JUNCTION IMPROVEMENTS

DRAFT

INITIAL DESIGN

date	scale	drn	chk
SEP 2013	1:500 @ A3	MI	HH

Dwg N°
TDE-CROMWELL ROAD-01
SHEET 1 of 2



Department for Transport

Date: 11 August 2016

No. GT50/139/0155-2

rev	date	details	drn	chk	app
borough					
KENSINGTON & CHELSEA					
scheme					
CROMWELL ROAD/ASHBURN PLACE					
SPECIAL SIGN AUTHORISATION APPLICATION					
CROMWELL ROAD - SPLIT ASL					
(DIAG. 1001.2 VARIANT)					

Transport for London
Surface Transport

Road Space Management
Outcomes Design Engineering

Palestra
197 Blackfriars Road
London
SE1 8NJ

date	scale	drn	chk	app	sheet no
MAY 16	1:200 @ A4	GR	HH		0001 OF 0001
suitability					revision
S3		FOR COMMENT		P00.1	
drawing No					
3001719-RSM-PRD-12-DR-TE-01-0001					
project	owner	asset	location	type	date

© Crown copyright and database rights 2016 Ordnance Survey 100035971