



**ROAD TRAFFIC REGULATION ACT 1984 – SECTIONS 64 AND 65
AUTHORISATION OF TRAFFIC SIGNS AND SPECIAL DIRECTIONS**


The Secretary of State for Transport, in exercise of his powers under Sections 64 and 65 of the Road Traffic Regulation Act 1984, and of all other powers enabling him in that behalf, for the purpose of informing road users of the City Farm pedestrian and cycle zone in Hackney, hereby:-

1. authorises the erection at or within 5 metres of the sites marked schematically on the attached plan numbered GT50/080/0026-1 of a traffic sign (hereinafter referred to as "the authorised sign") conforming as to size, colour and character with that shown on the attached drawing numbered GT50/080/0026-2; and
2. directs that it is a condition of this authorisation that the authorised sign may be placed only to indicate the effect of a corresponding Traffic Order; and
3. directs, without prejudice to any statutory provision to the like effect, that it is a condition of this authorisation that the erection of the authorised sign at or near the said sites shall continue to have effect only until such day as may be appointed by one month's notice given by the Secretary of State in writing to the traffic authority for the removal or alteration of the authorised sign and on that day the said authorisation shall, without prejudice to the giving of any further authorisation or direction, cease to have effect.

The provisions of Regulations 7 and 8 of the Traffic Signs Regulations 2016 (Part 1 of S.I. 2016/362) shall apply to the authorised sign in the same manner as they apply to the sign to diagram 618.3C in Schedule 8, Part 2, Item 2 of those Regulations.

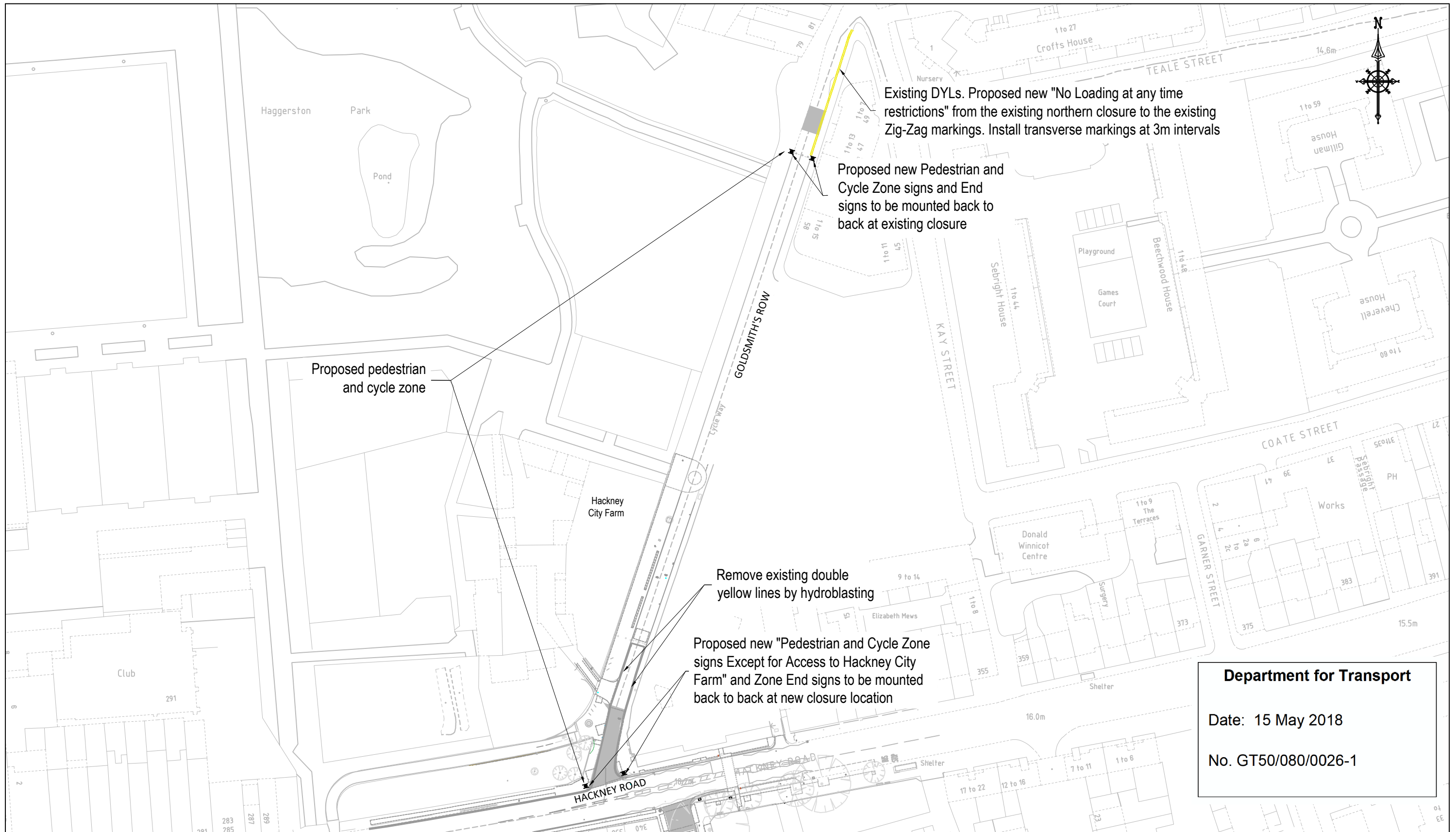
Dated 17 May 2018

Signed by authority of the Secretary of State



A Delegated Official of the Department for Transport





Department for Transport
 Date: 15 May 2018
 No. GT50/080/0026-1

London Borough of Hackney
 Neighbourhoods and Regeneration
 Aled Richards
 Director
 Public Realm
 1 Casterton Street
 London E8 1FB

Existing sections of raised carriageway

Job Title
 Goldsmith's Row / Hackney Road


This drawing is based upon the 1:1250 Ordnance Survey Digital Mapping with permission of the controller of Her Majesty's Stationary Office Crown Copyright 2004. Licence No. LA08638X to the London Borough of Hackney. Unauthorised reproduction infringes Crown Copyright and may lead to prosecution or civil proceedings.

Drawing Title
 Pedestrian and Cycle Zone Signs Location Plan

| Suffix | | Revision details | | Date |
|--------------------|-------------|-------------------|-----------------|------|
| | | | | |
| | | | | |
| | | | | |
| | | | | |
| Chkd. by | Date | Scale | Drawn by | |
| | Mar'18 | 1:1000@A3 | NS | |
| Drawing No. | | TT-630-01-09A-002 | | |



Except
for access to
Hackney City
Farm

 At any
time

| | | | |
|---------------|----------------------------------|-----------|--------------------|
| Scheme Ref. | Ped & Cycle Zone - New City Farm | | |
| Sign Ref. | 618.3C | x-height | 37.5 |
| Letter colour | BLACK | SIGN FACE | |
| Background | WHITE | Width | 585mm |
| Border | BLACK | Height | 1335mm |
| Material | Class RA2 (12899-1:2007) | Area | 0.78m ² |

Department for Transport

Date: 15 May 2018

No. GT50/080/0026-2



**Except
for access to
Hackney City
Farm**

 **At any
time**

This drawing is based upon the 1:1250 Ordnance Survey Digital Mapping with permission of the controller of Her Majesty's Stationary Office Crown Copyright 2004. Licence No. LA08638X to the London Borough of Hackney. Unauthorised reproduction infringes Crown Copyright and may lead to prosecution or civil proceedings.

| Suffix | Revision details | | Date |
|--------|------------------|--|------|
| | | | |
| | | | |
| | | | |

Job title
Hackney City Farm
Ped and Cycle Zone

Drawing title
Proposed Entry Signing

| | | | |
|--------------------|-------------|-------------------|--------------|
| Chkd. by | Date | Scale | Drawn |
| | 21/03/18 | 1:10@A4 | NS |
| Drawing No. | | TT/630/01/09A/003 | B |