



**ROAD TRAFFIC REGULATION ACT 1984 – SECTIONS 64 AND 65
AUTHORISATION OF TRAFFIC SIGNS AND SPECIAL DIRECTIONS**

The Secretary of State for Transport, in exercise of his powers under Sections 64 and 65 of the Road Traffic Regulation Act 1984, and all other powers enabling him in that behalf, for the purpose of informing road users of entry restrictions and giving directions to traffic on roads for which Birmingham City Council is the traffic authority, hereby:-

1. authorises the erection of a traffic sign (hereinafter referred to as “the authorised sign A”) at, or within 5m of, the site referenced “A” on the attached plan numbered GT50/006/0035-1 conforming as to size, colour and character with the sign referenced SIGN A shown on the attached drawing numbered GT50/006/0035-2; and
2. authorises the erection of a traffic sign (hereinafter referred to as “the authorised sign B”) at, or within 5m of, the site referenced “B” on the attached plan numbered GT50/006/0035-1 conforming as to size, colour and character with the sign referenced SIGN B shown on the attached drawing numbered GT50/006/0035-2; and
3. directs that references to times of day and days of the week may be varied; and
4. directs, without prejudice to any statutory provisions to the like effect, that it is a condition of this authorisation that the erection of the authorised sign A and B at the said sites shall continue to have effect only until such day as may be appointed by one month's notice given by the Secretary of State in writing to the traffic authority for the removal or alteration of the authorised sign A and B and on that day the said authorisation shall, without prejudice to the giving of any further authorisation or direction, cease to have effect.




Department
for Transport

GT50/006/0035

The provisions of Regulations 5, 7 and 8 of the Traffic Signs Regulations 2016 (Part 1 of S.I. 2016/362) shall apply to the authorised sign A and B in the same manner as they apply to the sign shown in Schedule 12, Part 2, Item 3 of those Regulations.

Dated *6th September* 2019

Signed by authority of the Secretary of State



.....
A Delegated Official of the Department for Transport



This map is based on Ordnance Survey material with the permission of Ordnance Survey on behalf of the Controller of Her Majesty's Stationary Office. Crown copyright. Unauthorised reproduction infringes Crown copyright and may lead to prosecution or civil proceeding. Birmingham City Council 100021326 (2019)

Legend:

- Scheme Extent
- Existing lighting column
- Existing sign on post
- Existing road markings
- Proposed sign on pole

DATE	REV	REVISIONS	ENG.

Birmingham City Council
The Inclusive Growth Directorate

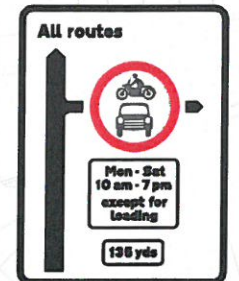
KEVIN HICKS
ASSISTANT DIRECTOR,
HIGHWAYS AND INFRASTRUCTURE
1 LANCASTER CIRCUS,
BIRMINGHAM B4 7DQ.

SCHEME
GREENFIELD CRESCENT
EDGBASTON WARD
EDGBASTON

DRAWING
**PROPOSED
SIGNS**

SCALE 1:500	DRAWN JDW	
DATE 23/04/19	ENG. L.C.	APPROVED LC
FILE LOCATION	SHEET SIZE A3	
DRAWING NO C_1447_005	SHEET	REV. -

All routes



Mon - Sat
10 am - 7 pm
except for
loading

135 yds

Scheme Ref. Greenfield Crescent	
Sign Ref. 002	x-height 75.0
Letter colour BLACK	SIGN FACE
Background WHITE	Width 945mm
Border BLACK	Height 1530mm
Material Class RA2 (12899-1:2007)	Area 1.45m ²

20 ZONE



Scheme Ref. Greenfield Crescent	
Sign Ref. 004	x-height 190.0
Letter colour BLACK	SIGN FACE
Background WHITE	Width 300mm
Border BLACK	Height 300mm
Material Class RA2 (12899-1:2007)	Area 0.09m ²

B

PEDESTRIAN and CYCLE ZONE




Mon - Sat
10 am - 7 pm

Except for
loading

178 yds

Scheme Ref. Greenfield Crescent	
Sign Ref. 001	x-height 190.0
Letter colour BLACK	SIGN FACE
Background WHITE	Width 300mm
Border BLACK	Height 1530mm
Material Class RA2 (12899-1:2007)	Area 0.09m ²

All routes



Mon - Sat
10 am - 7 pm
except for
loading

178 yds

Scheme Ref. Greenfield Crescent	
Sign Ref. 001	x-height 75.0
Letter colour BLACK	SIGN FACE
Background WHITE	Width 945mm
Border BLACK	Height 1530mm
Material Class RA2 (12899-1:2007)	Area 1.45m ²

A

30 ZONE



Scheme Ref. Greenfield Crescent	
Sign Ref. 003	x-height 190.0
Letter colour BLACK	SIGN FACE
Background WHITE	Width 300mm
Border BLACK	Height 300mm
Material Class RA2 (12899-1:2007)	Area 0.09m ²

Pedestrian and cycle Zone ENDS



Scheme Ref. Greenfield Crescent	
Sign Ref. 005	x-height 190.0
Letter colour BLACK	SIGN FACE
Background WHITE	Width 300mm
Border BLACK	Height 300mm
Material Class RA2 (12899-1:2007)	Area 0.09m ²

Pedestrian and cycle Zone ENDS



Scheme Ref. Greenfield Crescent	
Sign Ref. 006	x-height 190.0
Letter colour BLACK	SIGN FACE
Background WHITE	Width 300mm
Border BLACK	Height 300mm
Material Class RA2 (12899-1:2007)	Area 0.09m ²

Pedestrian Zone Mon - Sat 10 am - 7 pm



Scheme Ref. Greenfield Crescent	
Sign Ref. 007	x-height 190.0
Letter colour BLACK	SIGN FACE
Background WHITE	Width 300mm
Border BLACK	Height 300mm
Material Class RA2 (12899-1:2007)	Area 0.09m ²

30 ZONE




Scheme Ref. Greenfield Crescent	
Sign Ref. 003	x-height 190.0
Letter colour BLACK	SIGN FACE
Background WHITE	Width 300mm
Border BLACK	Height 300mm
Material Class RA2 (12899-1:2007)	Area 0.09m ²

20 ZONE



Scheme Ref. Greenfield Crescent	
Sign Ref. 004	x-height 190.0
Letter colour BLACK	SIGN FACE
Background WHITE	Width 300mm
Border BLACK	Height 300mm
Material Class RA2 (12899-1:2007)	Area 0.09m ²

PEDESTRIAN and CYCLE ZONE



Mon - Sat
10 am - 7 pm

Except for
loading

178 yds

Scheme Ref. Greenfield Crescent	
Sign Ref. 001	x-height 190.0
Letter colour BLACK	SIGN FACE
Background WHITE	Width 300mm
Border BLACK	Height 1530mm
Material Class RA2 (12899-1:2007)	Area 0.09m ²

Department for Transport

Date: 02 September 2019

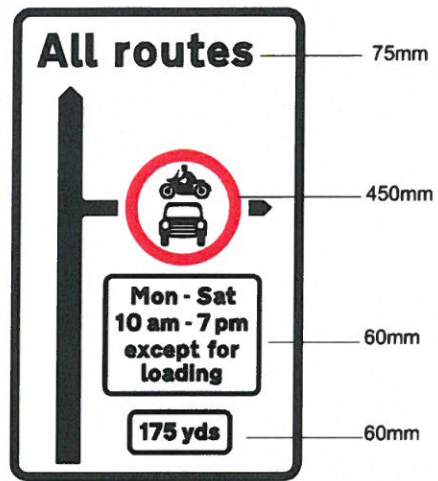
Number: GT50/006/0035-1



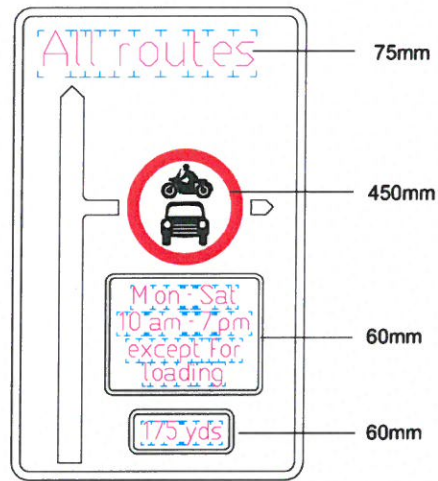
This map is based on Ordnance Survey material with the permission of Ordnance Survey on behalf of the Controller of Her Majesty's Stationary Office © Crown copyright. Unauthorised reproduction infringes Crown copyright and may lead to prosecution or civil proceeding. Birmingham City Council 100021326 (2019)

Legend:

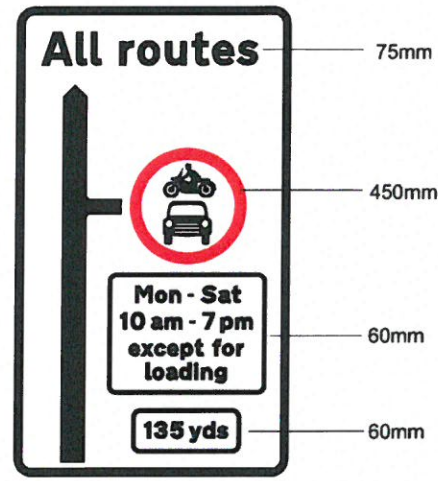
DATE	REV	REVISIONS	ENG.
17/07/19	B	AMENDED X-HEIGHT OF TIME PLATE & DISTANCE PLATE	LC
09/07/19	A	AMENDED X-HEIGHT	LC



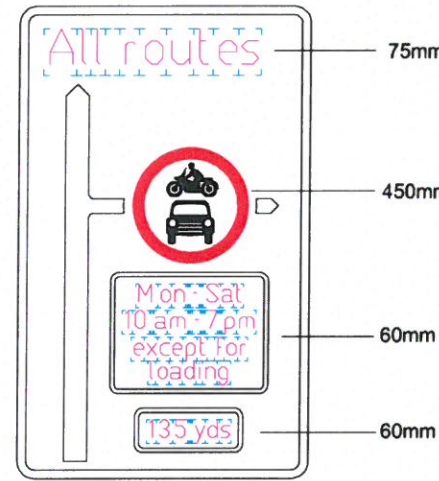
Scheme Ref. Greenfield Crescent		x-height	75.0
Sign Ref.	001A		
Letter colour	BLACK	SIGN FACE	
Background	WHITE	Width	945mm
Border	BLACK	Height	1530mm
Material	Class RA2 (12899-1:2007)		Area 1.45m ²



Scheme Ref. Greenfield Crescent		x-height	75.0
Sign Ref.	001A		
Letter colour	BLACK	SIGN FACE	
Background	WHITE	Width	945mm
Border	BLACK	Height	1530mm
Material	Class RA2 (12899-1:2007)		Area 1.45m ²



Scheme Ref. Greenfield Crescent		x-height	75.0
Sign Ref.	001B		
Letter colour	BLACK	SIGN FACE	
Background	WHITE	Width	945mm
Border	BLACK	Height	1530mm
Material	Class RA2 (12899-1:2007)		Area 1.45m ²



Scheme Ref. Greenfield Crescent		x-height	75.0
Sign Ref.	001B		
Letter colour	BLACK	SIGN FACE	
Background	WHITE	Width	945mm
Border	BLACK	Height	1530mm
Material	Class RA2 (12899-1:2007)		Area 1.45m ²

SIGN A


SIGN B



Department for Transport

Date: 02 September 2019

Number: GT50/006/0035-2



Birmingham City Council
The Inclusive Growth Directorate

KEVIN HICKS
ASSISTANT DIRECTOR,
HIGHWAYS AND INFRASTRUCTURE
1 LANCASTER CIRCUS,
BIRMINGHAM B4 7DQ.

SCHEME

GREENFIELD CRESCENT

EDGBASTON WARD

EDGBASTON

DRAWING

PROPOSED

SIGNS

SCALE NTS		DRAWN JDW
DATE 02/07/19	ENG. L.C.	APPROVED LC
FILE LOCATION		SHEET SIZE A3
DRAWING NO C_1447_006	SHEET	REV. B