



**ROAD TRAFFIC REGULATION ACT 1984 – SECTIONS 64 AND 65  
AUTHORISATION OF TRAFFIC SIGNS AND SPECIAL DIRECTIONS**

The Secretary of State for Transport, in exercise of his powers under Sections 64 and 65 of the Road Traffic Regulation Act 1984, and of all other powers enabling him in that behalf, for the purpose of informing road users of routes for vehicular traffic consisting solely of pedal cyclists across junctions in the City of Birmingham, hereby:-

1. authorises the placing at or within the vicinity of the site shown schematically on the attached plan numbered GT50/006/0037-1 for which Birmingham City Council is the traffic authority, of a traffic sign consisting of a road marking (hereinafter referred to as "the authorised marking") conforming as to size, colour and character with that shown in the attached drawing numbered GT50/006/0037-2; and
2. directs, without prejudice to any statutory provision to the like effect that it is a condition of this authorisation that the placing of the authorised marking at or near the said site shall continue to have effect only until such day as may be appointed by one month's notice given by the Secretary of State in writing to the traffic authority for the removal or alteration or the authorised marking and on that day the said authorisation shall, without prejudice to the giving of any further authorisation or direction, cease to have effect.



The provisions of Regulations 7, 9 and 10 of the Traffic Signs Regulations 2016 (Part 1 of S.I. 2016/362) shall apply to the authorised marking in the same manner as they apply to the road marking shown in diagram 1055.3 in Schedule 14, Part 2, Item 57 of those Regulations.

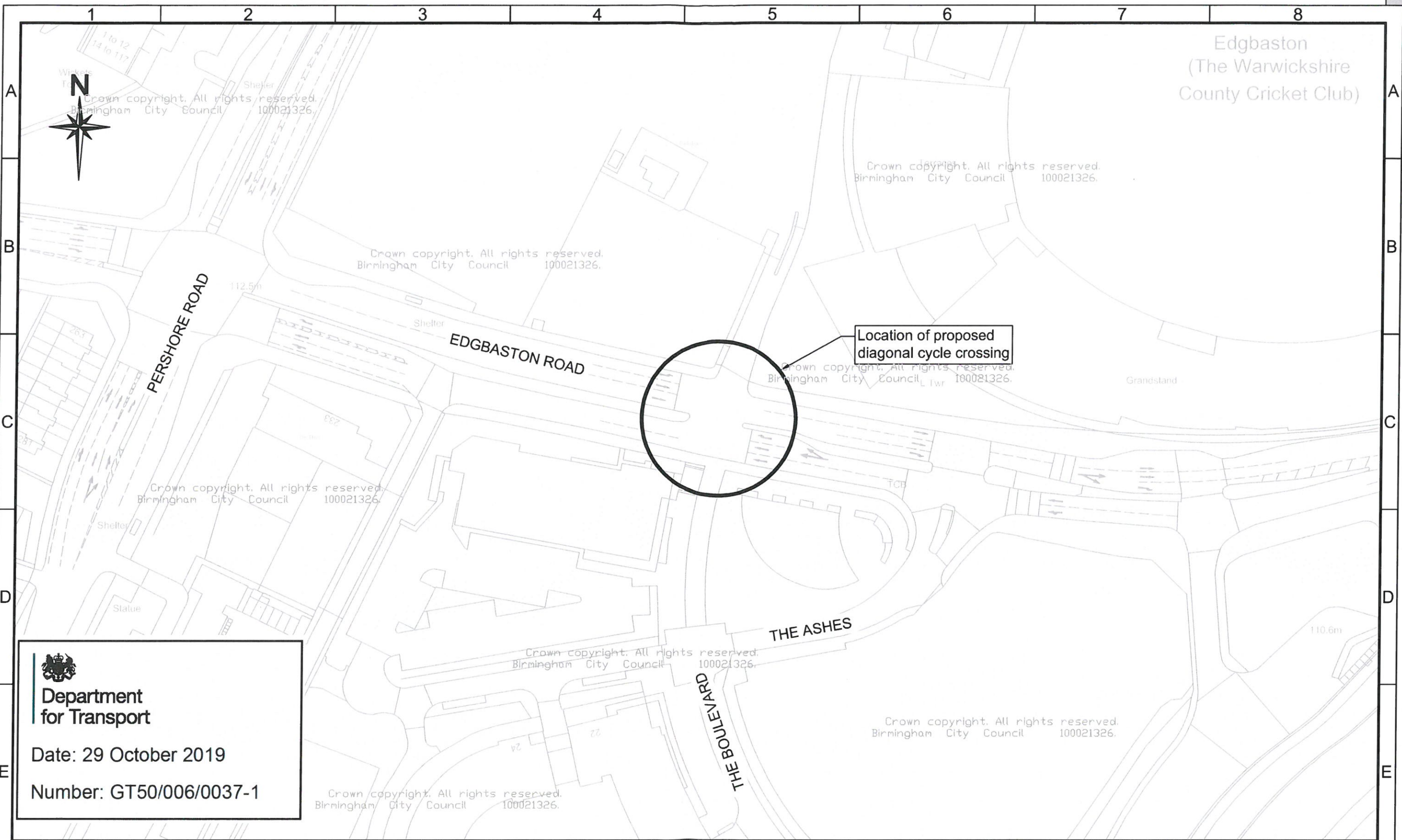
Dated *29th October* ..... 2019

Signed by authority of the Secretary of State



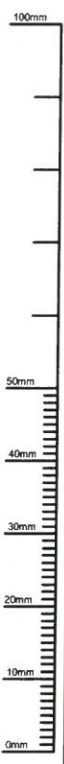
.....  
A Delegated Official of the Department for Transport



<b>CERTIFIED TRUE COPY</b>	
	
	
Department for Transport	Date: 31/10/2019



Location of proposed diagonal cycle crossing

  
**Department for Transport**  
 Date: 29 October 2019  
 Number: GT50/006/0037-1

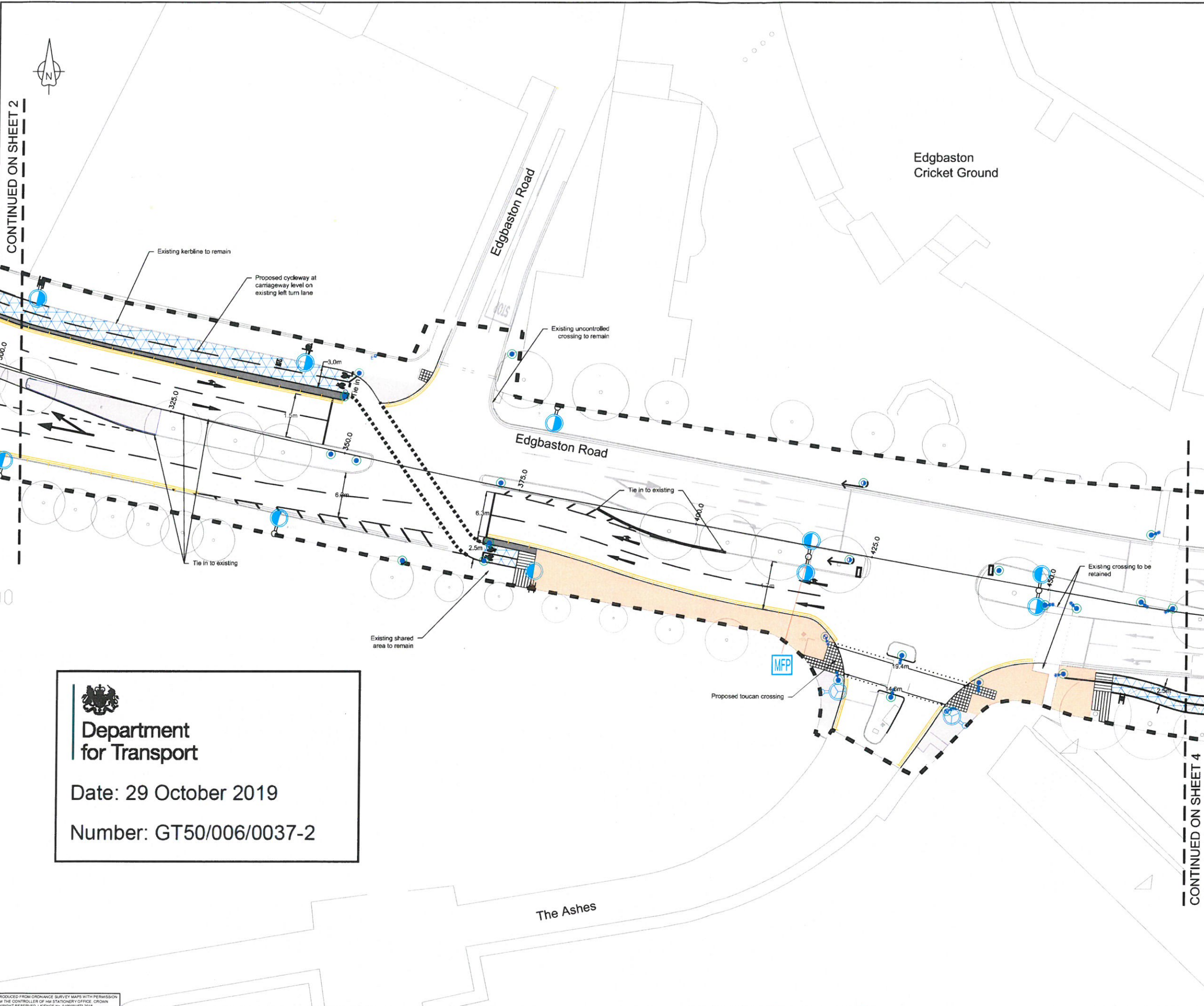


 <b>Birmingham City Council</b> TRANSPORT AND CONNECTIVITY 1 LANCASTER CIRCUS, BIRMINGHAM, B4 7DQ	SCHEME PERSHORE ROAD/PRIORY ROAD				
		DRAWING LOCATION OF PROPOSED DIAGONAL CYCLE CROSSING	DATE DRAWN JMCK	REV. DESIGNER PB	REVISIONS PM PB
Crown copyright. All rights reserved. Birmingham City Council 100021326.		DRAWING STATUS GENERAL		SCALE 1:1000	
DWG. No CA-02956_S1_020					

CONTINUED ON SHEET 2

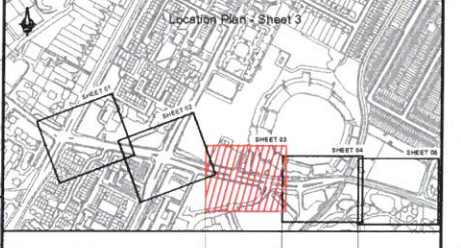


P:\B2309009 - Pershore Rd - Priory Rd Jct Detailed Design\B2309009 - JAC-0000-DR-0003 P00.1 (Sheet 3 of 5) P01.dwg - 25/07/2019 10:00:25 - SHEET 03 - taqubim



- Notes:**
- 1) Drawing to be printed in colour to enable correct viewing of symbols
  - 2) Do not scale.
  - 3) This drawing to be read in conjunction with all other relevant contract drawings and documents.
  - 4) The Contractor shall verify the presence and location of all services before undertaking any work in any area of the site by carrying out a full non-intrusive survey of the entire site before commencing the works.
  - 5) Drawing to be read in conjunction with Birmingham City Council Volume C Works Information (Specification)
  - 6) For cross sections refer to cross section drawings B2309009-JAC-0000-DR-0009 to 0017.

- Key:**
- Scheme boundary
  - Proposed alignment
  - Existing survey/OS information
  - A38 Birmingham Cycle Revolution Scheme
  - ▨ Tactile / corduroy paving construction - Refer to Footways and Paved Areas drawings B2309009-JAC-1100-DR-0001 to 0005
  - 0.5m cycle segregation island
  - ▨ Proposed Footways and Paved Areas - Refer to Footways and Paved Areas drawings B2309009-JAC-1100-DR-0001 to 0005
  - ▨ Proposed Cycleway - Refer to footways and Paved Areas drawings B2309009-JAC-1100-DR-0001 to 0005
  - ▨ Shared footway - Refer to footways and Paved Areas drawings B2309009-JAC-1100-DR-0001 to 0005
  - Proposed guardrail
  - ⊙ Existing / Proposed Lighting column - Refer to Street Lighting drawings B2309009-JAC-1300-DR-0001 to 0005
  - ⊙ Proposed Traffic Sign and pole - Refer to Traffic Sign drawings B2309009-JAC-1200-DR-0006 to 0010
  - Existing bollard to be relocated - Refer to Traffic Sign drawings B2309009-JAC-1200-DR-0006 to 0010
  - ▨ Proposed relocated bus stop
  - ▨ Proposed Road Markings - Refer to Road Markings drawings B2309009-JAC-1200-DR-0001 to 0005
  - ⊙ Proposed Traffic Signal - Refer to Traffic Signal drawings B2309009-JAC-1200-DR-0011 to 0014
  - ▨ Proposed Earthworks and verge
  - Proposed bin
  - ⊙ Proposed mini feeder pillar
  - Proposed concrete bollard



R00	05/19	SUITABLE FOR APPROVAL			
Rev	Rev. Date	Purpose of revision	Drawn	Checked	Rev'd

**JACOBS**  
 7th Floor, 2 Colmore Square, 38 Colmore Circus  
 Queensway, Birmingham, B4 6BN  
 Tel: +44(0)121 257 4000 www.jacobs.com

**Birmingham City Council**

Project  
**PERSHORE ROAD - PRIORY ROAD JUNCTION DETAILED DESIGN**

Drawing title  
**GENERAL ARRANGEMENT SHEET 3 OF 5**

Drawing status  
**SUITABLE FOR APPROVAL**

Scale	1:250 @ A1	DO NOT SCALE
Jacobs No.	B2309009	
Client no.		

Drawing number	Rev
B2309009-JAC-0000-DR-0003	R00

© Copyright 2019 Jacobs U.K. Limited. The copyright and information contained in this document are the property of Jacobs. Use or copying of this document in whole or in part without the written permission of Jacobs constitutes an infringement of copyright. Limited. This drawing has been prepared on behalf of, and for the exclusive use of, Birmingham City Council, and is subject to and issued in accordance with the provisions of the contract between Jacobs and the Client. Jacobs accepts no liability or responsibility whatsoever for, or in respect of, any use of, or reliance upon, this drawing by any third party.

  
**Department for Transport**  
 Date: 29 October 2019  
 Number: GT50/006/0037-2

REPRODUCED FROM ORDNANCE SURVEY MAPS WITH PERMISSION FROM THE CONTROLLER OF HM STATIONERY OFFICE. CROWN COPYRIGHT RESERVED. LICENCE No. 010001472 2018