



Department
for Transport

Road Traffic Regulation Act 1984

Sections 64 and 65

Authorisation of traffic signs and special directions

Secretary of State for Transport's traffic authorisation of signs/markings for the purpose of informing road users of access restrictions on roads for which Birmingham City Council is the traffic authority - accessible transcript.

The following pages contain a copy of the text from the Secretary of State for Transport's traffic authorisation regarding the above sign/markings.

A scanned copy of the signed authorisation and supporting signs/markings from the application are appended to this letter. The supporting material is submitted to the Department for Transport by a third party (i.e. the local authority or an agent acting on their behalf). You should refer to the party involved for accessible copies of the supporting material.



**ROAD TRAFFIC REGULATION ACT 1984 – SECTIONS 64 AND 65
AUTHORISATION OF TRAFFIC SIGNS AND SPECIAL DIRECTIONS**

The Secretary of State for Transport, in exercise of his powers under Sections 64 and 65 of the Road Traffic Regulation Act 1984, and of all other powers enabling him in that behalf, for the purpose of informing road users of access restrictions on roads for which Birmingham City Council is the traffic authority, hereby:-

1. authorises the erection at or within 5 metres of the sites shown schematically on the attached plans numbered GT50/006/0040-1 and GT50/006/0040-2 of a traffic sign (hereinafter referred to as “the authorised sign A”) conforming as to size, colour and character with that shown on the attached drawing numbered GT50/006/0040-3; save that (i) references to a permitted expression of time periods, days and dates may be added; and (ii) the name of the traffic authority may be added in a panel above the upper panel; and
2. authorises the erection at or within 5 metres of the sites shown schematically on the attached plan numbered GT50/006/0040-2 of a traffic sign (hereinafter referred to as “the authorised sign B”) conforming as to size, colour and character with that shown on the attached drawing numbered GT50/006/0040-4; save that (i) references to times of day may be omitted or varied to a permitted expression of time periods, days and dates; and (ii) the name of the traffic authority may be added in a panel above the upper panel; and
3. directs that it is a condition of this authorisation that the authorised sign A and B may only be placed to indicate the effect of a corresponding Traffic Regulation Order; and



- 4. directs, without prejudice to any statutory provision to the like effect, that it is a condition of this authorisation that the erection of the authorised sign A and B at or near the said sites shall continue to have effect only until such day as may be appointed by one month's notice given by the Secretary of State in writing to the traffic authority for the removal or alteration of the authorised sign A and B and on that day the said authorisation shall, without prejudice to the giving of any further authorisation or direction, cease to have effect.

The provisions of Regulations 5, 6, 7, 8 and 11 of the Traffic Signs Regulations 2016 (Part 1 of S.I. 2016/362, "the 2016 Regulations") shall apply to the authorised sign A and B in the same manner as they apply to the sign to diagram 618.3C shown in Schedule 8, Part 2, Item 2 of those Regulations.

The provisions of Schedule 8, Parts 1 and 5 of the 2016 Regulations shall apply to the authorised sign A and B in the same manner as they apply to the sign to diagram 618.3C shown in Schedule 8, Part 2, Item 2 of those Regulations.

Dated *09 June 2020*

Signed by authority of the Secretary of State

.....

A Delegated Official of the Department for Transport

**SCANNED
AUTHORISATION,
LOCATION MAPS AND
SIGNS FOLLOW**



**ROAD TRAFFIC REGULATION ACT 1984 – SECTIONS 64 AND 65
AUTHORISATION OF TRAFFIC SIGNS AND SPECIAL DIRECTIONS**

The Secretary of State for Transport, in exercise of his powers under Sections 64 and 65 of the Road Traffic Regulation Act 1984, and of all other powers enabling him in that behalf, for the purpose of informing road users of access restrictions on roads for which Birmingham City Council is the traffic authority, hereby:-

1. authorises the erection at or within 5 metres of the sites shown schematically on the attached plans numbered GT50/006/0040-1 and GT50/006/0040-2 of a traffic sign (hereinafter referred to as “the authorised sign A”) conforming as to size, colour and character with that shown on the attached drawing numbered GT50/006/0040-3; save that (i) references to a permitted expression of time periods, days and dates may be added; and (ii) the name of the traffic authority may be added in a panel above the upper panel; and
2. authorises the erection at or within 5 metres of the sites shown schematically on the attached plan numbered GT50/006/0040-2 of a traffic sign (hereinafter referred to as “the authorised sign B”) conforming as to size, colour and character with that shown on the attached drawing numbered GT50/006/0040-4; save that (i) references to times of day may be omitted or varied to a permitted expression of time periods, days and dates; and (ii) the name of the traffic authority may be added in a panel above the upper panel; and
3. directs that it is a condition of this authorisation that the authorised sign A and B may only be placed to indicate the effect of a corresponding Traffic Regulation Order; and





4. directs, without prejudice to any statutory provision to the like effect, that it is a condition of this authorisation that the erection of the authorised sign A and B at or near the said sites shall continue to have effect only until such day as may be appointed by one month's notice given by the Secretary of State in writing to the traffic authority for the removal or alteration of the authorised sign A and B and on that day the said authorisation shall, without prejudice to the giving of any further authorisation or direction, cease to have effect.

The provisions of Regulations 5, 6, 7, 8 and 11 of the Traffic Signs Regulations 2016 (Part 1 of S.I. 2016/362, "the 2016 Regulations") shall apply to the authorised sign A and B in the same manner as they apply to the sign to diagram 618.3C shown in Schedule 8, Part 2, Item 2 of those Regulations.

The provisions of Schedule 8, Parts 1 and 5 of the 2016 Regulations shall apply to the authorised sign A and B in the same manner as they apply to the sign to diagram 618.3C shown in Schedule 8, Part 2, Item 2 of those Regulations.

Dated *09 June 2020*

Signed by authority of the Secretary of State



.....

A Delegated Official of the Department for Transport

Project Management Initials: Designer: PM Checked: ZS Approved: SG

Last saved by: BLANCA GALEBA/2020.06.04 | Last Picked: 2020.06.05
Filename: \\EU.AECOM\NET.COM\EM\UK\UKR\BHM2\JOBS\60556501\MOOR STREET QWAY RE-MODELLING\900_CAD_GIS\910_CAD\04_DRAFT DRAWINGS\INTERIM SCHEME\60556501-SHT-30-0000-C-0001.DWG



PROJECT
MOOR STREET QUEENSWAY RE-MODELLING



CONSULTANT
AECOM
The Colmore Building
Colmore Circus Queensway
Birmingham
0121 262 1900 tel 0121 262 1999 fax
www.aecom.com

REGISTRATION
Reproduced from the Ordnance Survey map with the permission of the controller of H.M. Stationery Office.
© Crown copyright reserved. Licence no. 100019139.

- KEY**
- PROPOSED NON-PREScribed SIGN LOCATIONS
 - ZONE FOR LOCATION OF SIGNS U/RS/01 TO ALLOW MOVEMENT BETWEEN 2020 INTERIM AND 2026 FINAL SCHEMES

- NOTES**
- THIS DRAWING HAS BEEN PRODUCED BY AECOM ON BEHALF OF BIRMINGHAM CITY COUNCIL.
 - THIS DRAWING IS TO BE READ IN CONJUNCTION WITH THE FOLLOWING DRAWINGS:
 - 60556501-SHT-30-0000-C-0002
 - 60556501-SHT-30-0000-C-0003
 - 60556501-SHT-30-0000-C-0004

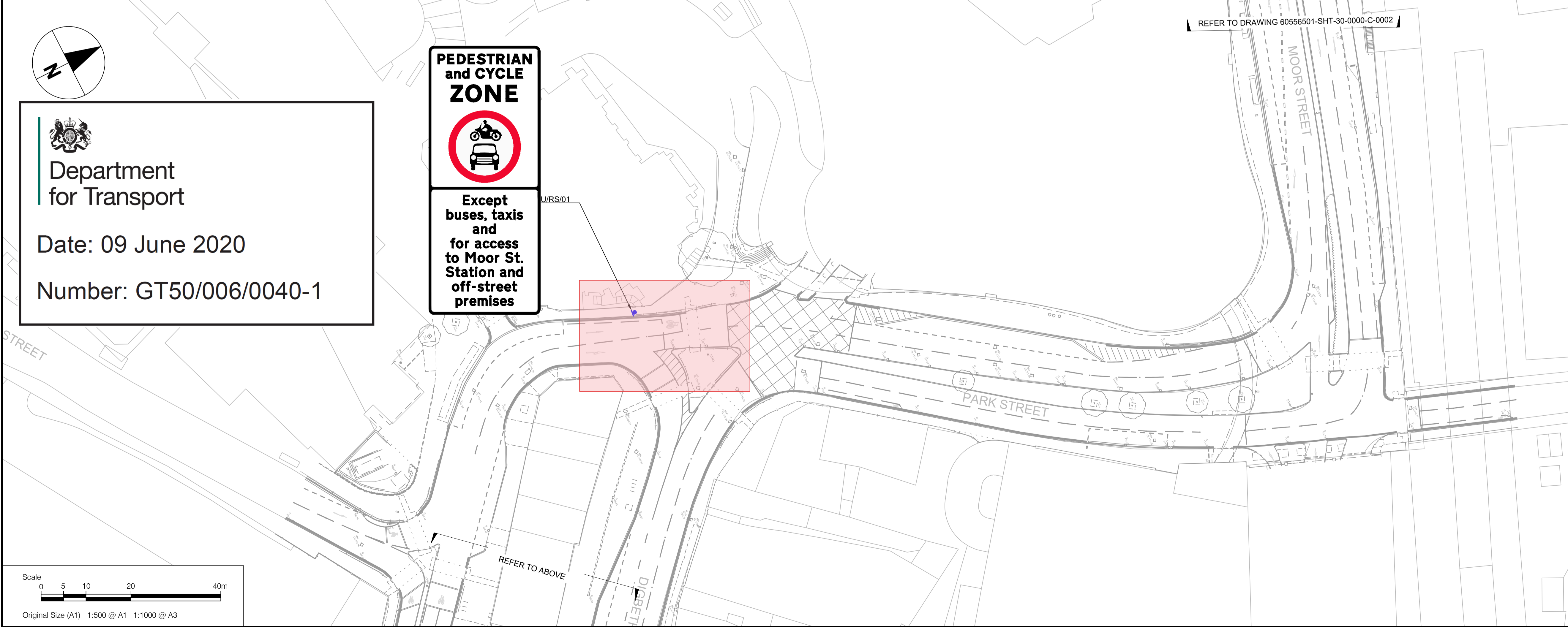
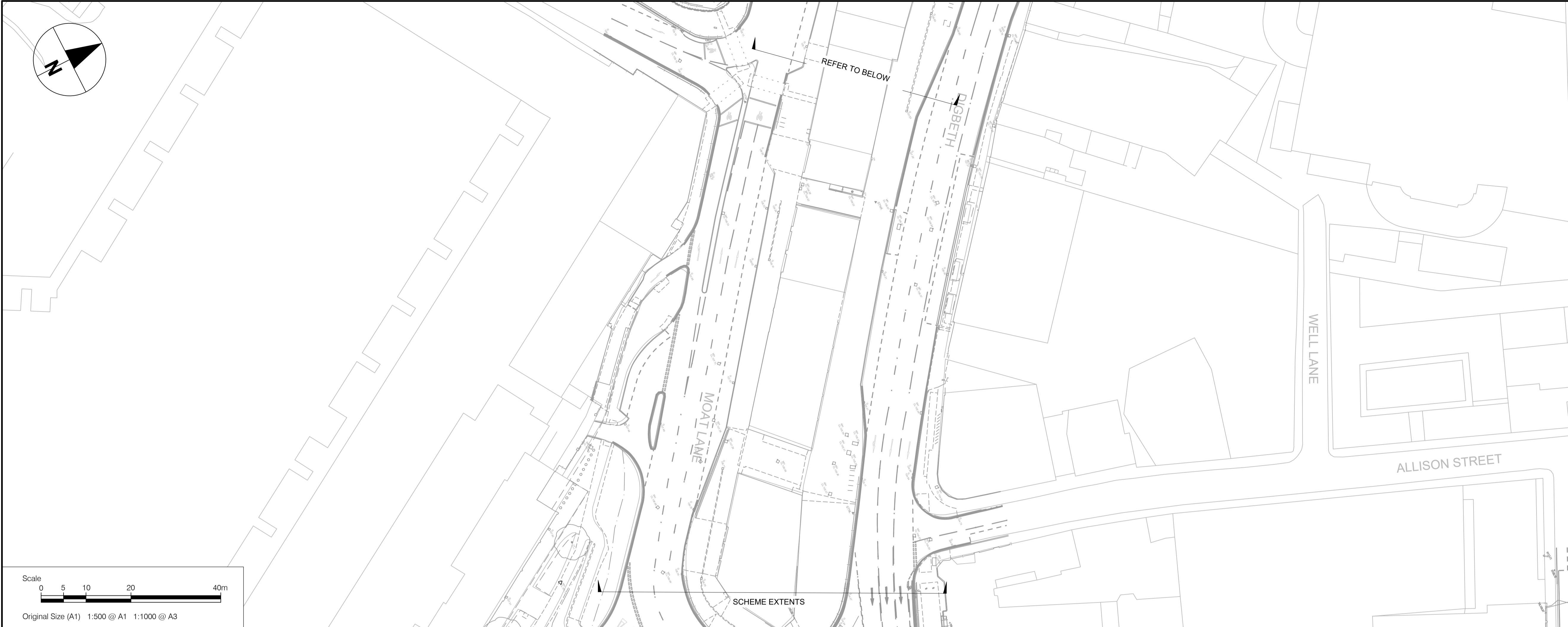
ISSUE/REVISION

I/R	DATE	DESCRIPTION
R4	04/06/2020	Vertical spacing deleted
R3	06/04/2020	Sign faces vertical spacing added
R2	13/03/2020	Ped Zone legend updated
R1	10/03/2020	DfT Application Rev
R0	25/02/2020	First Issue



SHEET TITLE
DfT APPLICATION SIGN PLAN ARRANGEMENT
SHEET 1 OF 2

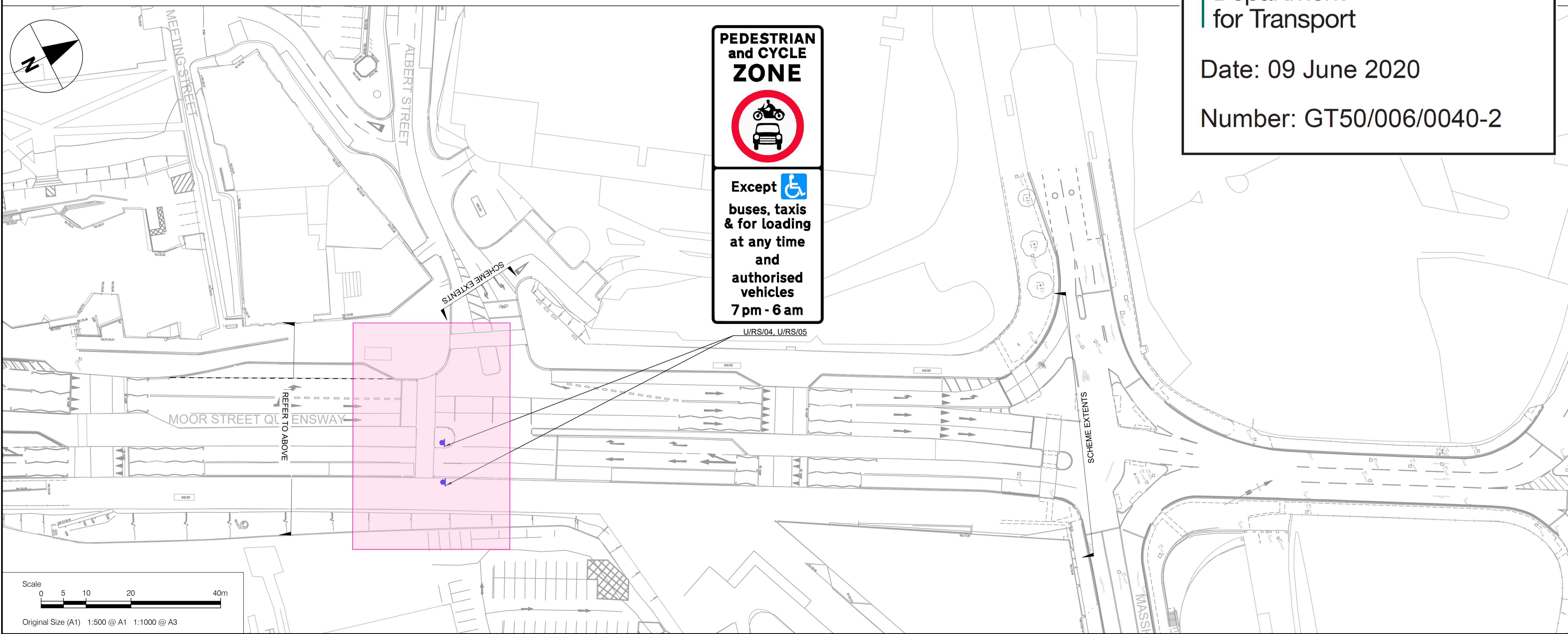
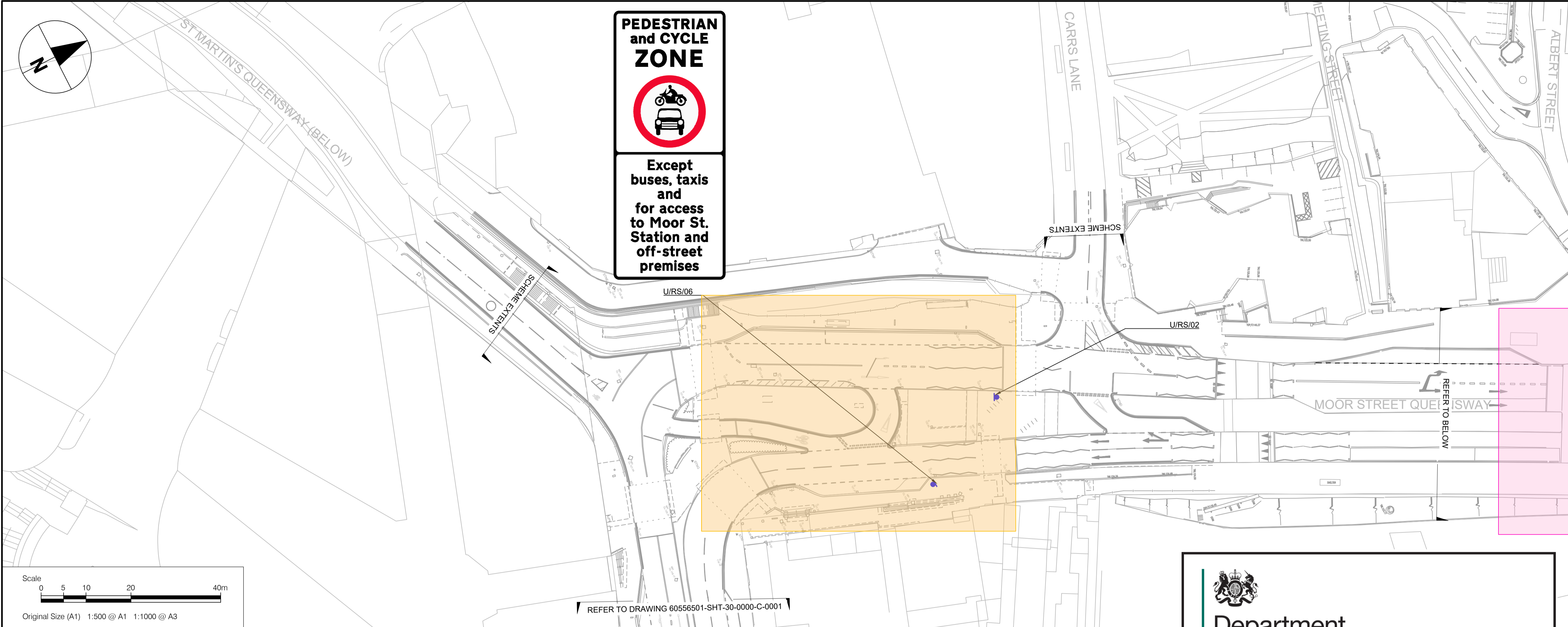
SHEET NUMBER
60556501-SHT-30-0000-C-0001



This drawing has been prepared for the use of AECOM's client. It may not be used, modified, reproduced or relied upon by third parties, except as required by law. AECOM accepts no responsibility, and denies any liability whatsoever, for any party that uses or relies on this drawing without AECOM's express written consent. Do not scale this document. All measurements must be obtained from the stated dimensions.

Project Management Initials: Designer: PM Checked: ZS Approved: SG

Last saved by: BLANCA GALERA(2020.06.04) Last Picked: 2020.06.05
 Filename: \\EU.AECOM\NET.COM\MEMA\UK\UKRHM2\JOBS\60556501\MOOR STREET QWAY RE-MODELLING\900_CAD_GIS\910_CAD\04 DRAFT DRAWINGS\INTERIM SCHEME\60556501-SHT-30-0000-C-0002.DWG




 Department
 for Transport
 Date: 09 June 2020
 Number: GT50/006/0040-2






PROJECT
**MOOR STREET
 QUEENSWAY
 RE-MODELLING**
 CLIENT



CONSULTANT
 AECOM
 The Colmore Building
 Colmore Circus Queensway
 Birmingham
 0121 262 1900 tel 0121 262 1999 fax
 www.aecom.com

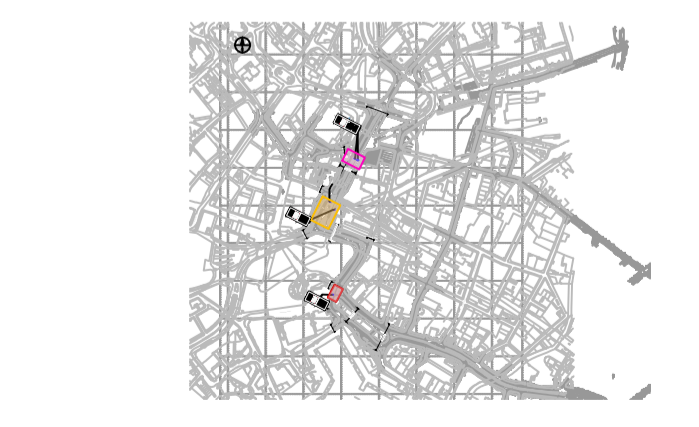
REGISTRATION
 Reproduced from the Ordnance Survey map with the permission of the controller of H.M. Stationery Office. © Crown copyright reserved. Licence no. 100019139.

- KEY**
-  PROPOSED NON-PREScribed SIGN LOCATIONS
 -  ZONE FOR LOCATION OF SIGNS U/RS/02 AND U/RS/06 TO ALLOW MOVEMENT BETWEEN 2020 INTERIM AND 2026 FINAL SCHEMES
 -  ZONE FOR LOCATION OF SIGN U/RS/04 AND U/RS/05 TO ALLOW MOVEMENT BETWEEN 2020 INTERIM AND 2026 FINAL SCHEMES

- NOTES**
1. THIS DRAWING HAS BEEN PRODUCED BY AECOM ON BEHALF OF BIRMINGHAM CITY COUNCIL.
 - THIS DRAWING IS TO BE READ IN CONJUNCTION WITH THE FOLLOWING DRAWINGS:
 - 60556501-SHT-30-0000-C-0001
 - 60556501-SHT-30-0000-C-0003
 - 60556501-SHT-30-0000-C-0004

ISSUE/REVISION

Issue/Revision	DATE	DESCRIPTION
R4	04/06/2020	Sign faces spacing changed
R3	06/04/2020	Sign faces spacing added
R2	13/03/2020	Ped Zone legend updated
R1	10/03/2020	DfT Application Rev
R0	25/02/2020	First Issue
I/R	DATE	DESCRIPTION

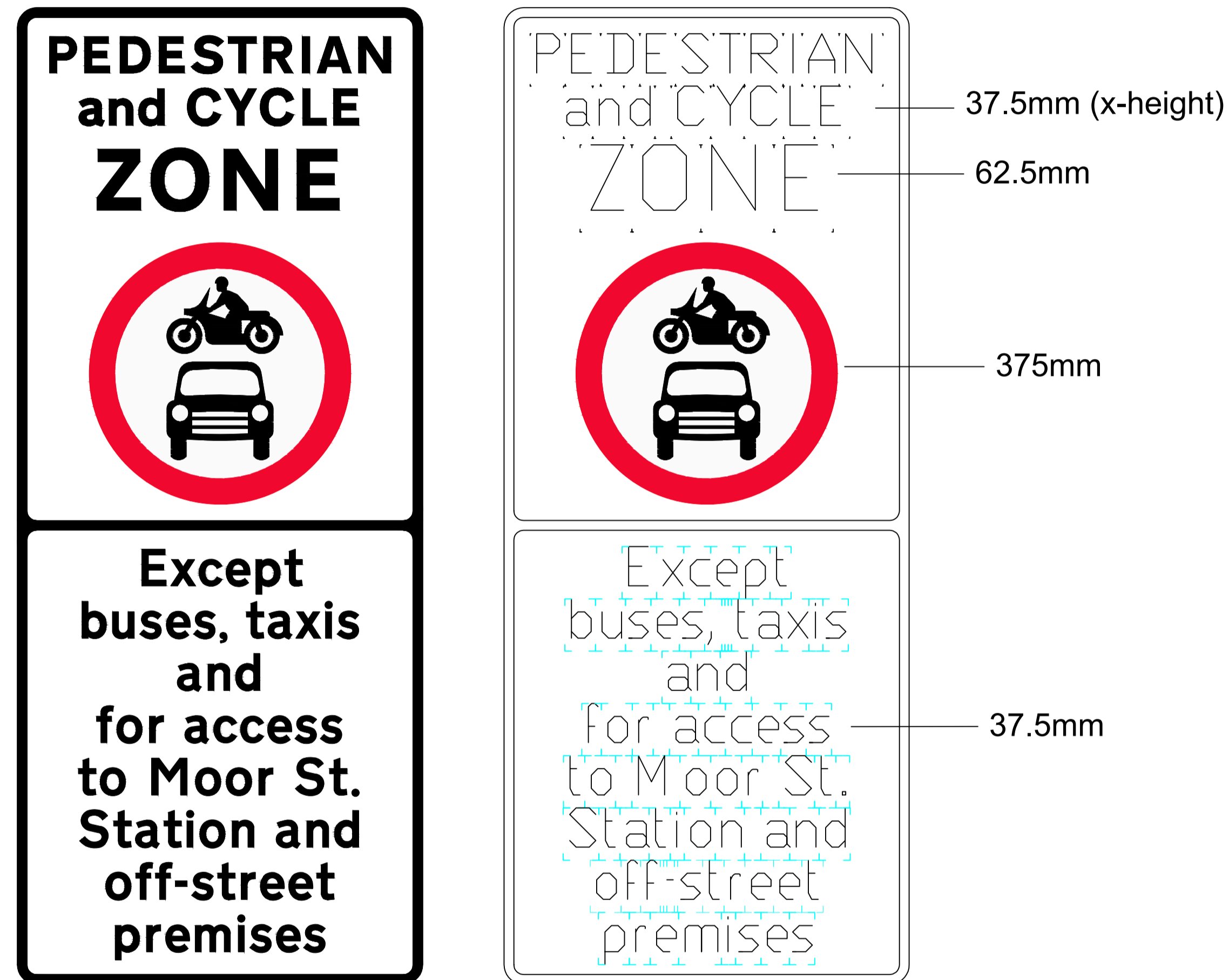


SHEET TITLE
 DfT APPLICATION SIGN PLAN ARRANGEMENT
 SHEET 2 OF 2

SHEET NUMBER
 60556501-SHT-30-0000-C-0002

This drawing has been prepared for the use of AECOM's client. It may not be used, modified, reproduced or relied upon by third parties, except as agreed by AECOM or as required by law. AECOM accepts no responsibility, and denies any liability, whatsoever, to any party that uses or relies on this drawing without AECOM's express written consent. Do not scale this document. All measurements must be obtained from the stated dimensions.

SIGN A (U/RS/01 & U/RS/06)



Scheme Ref.	MSQ		
Sign Ref.	U/RS/01 & U/RS/06	x-height	37.5
Letter colour	BLACK	SIGN FACE	
Background	WHITE	Width	580mm
Border	BLACK	Height	1400mm
Material	Class R3B Microprismatic	Area	0.82m ²



Department
for Transport

Date: 09 June 2020

Number: GT50/006/0040-3

ISSUE/REVISION

R4	04/06/2020	Deleted vertical spacing
R3	06/04/2020	Added vertical spacing (2sw)
R2	13/03/2020	"Cycle" removed from legend
R1	10/03/2020	DfT Application Rev
-	25/02/2020	First Issue
I/R	DATE	DESCRIPTION

KEY PLAN

SHEET TITLE

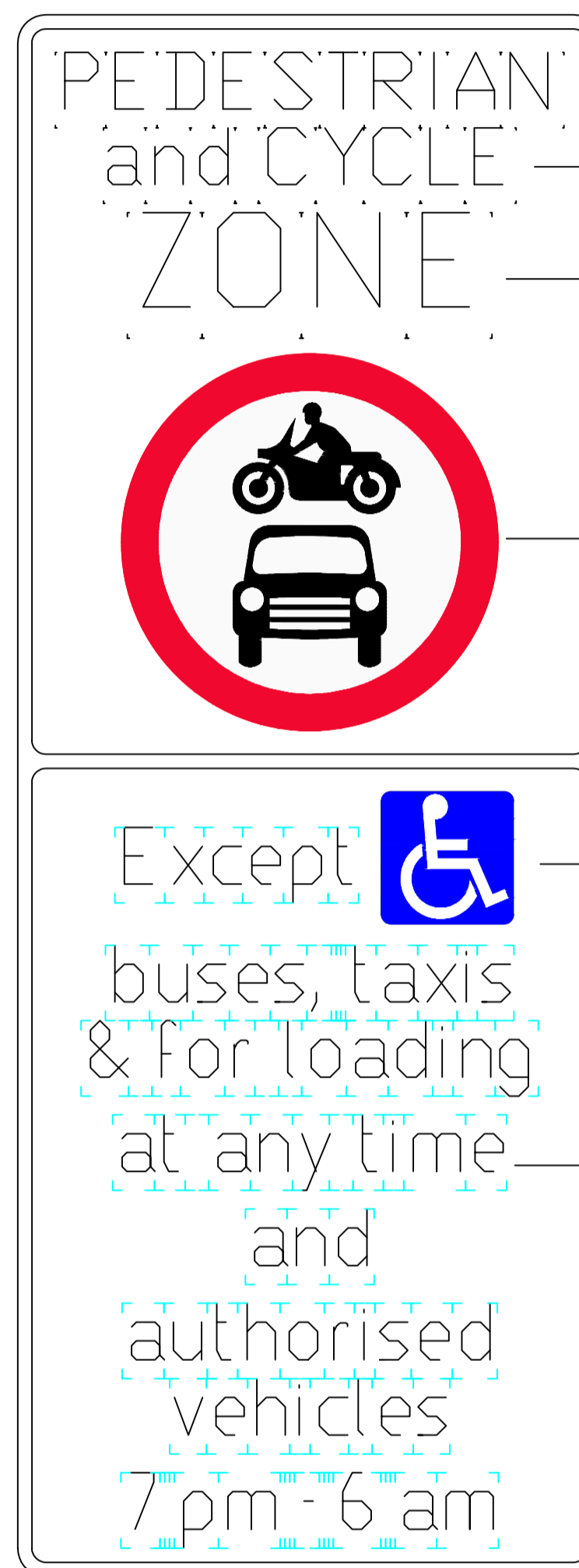
DfT APPLICATION NON-PRESCRIBED SIGN
SIGN DETAIL (1 OF 2)

SHEET NUMBER


60556501-SHT-30-0000-C-0003

This drawing has been prepared for the use of AECOM's client. It may not be used, modified, reproduced or relied upon by third parties, except as agreed by AECOM or as required by law. AECOM accepts no responsibility, and denies any liability whatsoever, to any party that uses or relies on this drawing without AECOM's express written consent. Do not scale this document. All measurements must be obtained from the stated dimensions.

SIGN B (U/RS/02, U/RS/04 & U/RS/05)



Scheme Ref.			
Sign Ref.	U/RS/02, U/RS/04 & U/RS/05	x-height	37.5
Letter colour	BLACK	SIGN FACE	
Background	WHITE	Width	580mm
Border	BLACK	Height	1555mm
Material	Class R3B Microprismatic	Area	0.90m ²



Department
for Transport

Date: 09 June 2020

Number: GT50/006/0040-4

ISSUE/REVISION

I/R	DATE	DESCRIPTION
R4	04/06/2020	Wording and spacing changes
R3	06/04/2020	Added vertical spacing (2sw)
R2	13/03/2020	"Cycle" removed from legend
R1	10/03/2020	DfT Application Rev
-	25/02/2020	First Issue

KEY PLAN

SHEET TITLE

DfT APPLICATION NON-PRESCRIBED SIGN
STANDARD DETAIL (2 OF 2)

SHEET NUMBER

6055601-SHT-30-0000-C-0004

This drawing has been prepared for the use of AECOM's client. It may not be used, modified, reproduced or relied upon by third parties, except as agreed by AECOM or as required by law. AECOM accepts no responsibility, and denies any liability, whatsoever, to any party that uses or relies on this drawing without AECOM's express written consent. Do not scale this document. All measurements must be obtained from the stated dimensions.