



Department
for Transport

Road Traffic Regulation Act 1984

Sections 64 and 65

Authorisation of traffic signs and special directions

Accessible transcript

Secretary of State for Transport's traffic authorisation of signs/markings for the purpose of informing road users of access restrictions at Linketty Lane in Plymouth.

The following pages contain a copy of the text from the Secretary of State for Transport's traffic authorisation regarding the above sign/marking.

A scanned copy of the signed authorisation and supporting signs/markings from the application are appended to this letter. The supporting material is submitted to the Department for Transport by a third party. You should refer to the party involved for accessible copies of the supporting material.



ROAD TRAFFIC REGULATION ACT 1984 – SECTIONS 64 AND 65
AUTHORISATION OF TRAFFIC SIGNS AND SPECIAL DIRECTIONS

The Secretary of State for Transport, in exercise of his powers under Sections 64 and 65 of the Road Traffic Regulation Act 1984, and of all other powers enabling him in that behalf, for the purpose of informing road users of access restrictions at Linketty Lane in Plymouth, hereby:-

1. authorises the erection at or within 5 metres of the sites shown schematically on the attached plan numbered GT50/122/0015-1 for which Plymouth City Council is the traffic authority of a traffic sign consisting of a plate (hereinafter referred to as “the authorised plate”) conforming as to size, colour and character with that shown on the attached drawing numbered GT50/122/0015-2 save that (i) the x-height may be varied to the sizes shown on the said drawing; (ii) the legend “&” may be varied to “and”; (iii) the legend “permit holders” may be varied to “resident permit holders”; and (iv) a permit identifier may be added; and
2. directs that the authorised plate shall only be used with the sign shown in Schedule 3, Part 2, Item 12 (diagram 619) of the of the Traffic Signs Regulations 2016 (Part 1 of S.I. 2016/362, “the 2016 Regulations”); and
3. directs that it is a condition of this authorisation that the authorised plate may be placed only to indicate the effect of a corresponding Traffic Regulation Order; and
4. directs that the provisions of Schedule 3, Parts 1 to 5 of the 2016 Regulations shall apply to the authorised plate in the same manner as they apply to the sign described in Schedule 3, Part 3, Paragraph 15 of those Regulations; and



5. directs, without prejudice to any statutory provision to the like effect, that it is a condition of this authorisation that the erection of the authorised plate at or near the said sites shall continue to have effect only until such day as may be appointed by one month's notice given by the Secretary of State in writing to the traffic authority for the removal or alteration of the authorised plate and on that day the said authorisation shall, without prejudice to the giving of any further authorisation or direction, cease to have effect.

The provisions of Regulations 5, 7, 8 and 11 of the 2016 Regulations shall apply to the authorised plate in the same manner as they apply to the plate described in Schedule 3, Part 3, Item 15 of those Regulations.

Dated *24 September 2020*

Signed by authority of the Secretary of State

.....

A Delegated Official of the Department for Transport

**SCANNED
AUTHORISATION
AND MAPS / SIGNS
FOLLOW**



ROAD TRAFFIC REGULATION ACT 1984 – SECTIONS 64 AND 65
AUTHORISATION OF TRAFFIC SIGNS AND SPECIAL DIRECTIONS

The Secretary of State for Transport, in exercise of his powers under Sections 64 and 65 of the Road Traffic Regulation Act 1984, and of all other powers enabling him in that behalf, for the purpose of informing road users of access restrictions at Linketty Lane in Plymouth, hereby:-

1. authorises the erection at or within 5 metres of the sites shown schematically on the attached plan numbered GT50/122/0015-1 for which Plymouth City Council is the traffic authority of a traffic sign consisting of a plate (hereinafter referred to as “the authorised plate”) conforming as to size, colour and character with that shown on the attached drawing numbered GT50/122/0015-2 save that (i) the x-height may be varied to the sizes shown on the said drawing; (ii) the legend “&” may be varied to “and”; (iii) the legend “permit holders” may be varied to “resident permit holders”; and (iv) a permit identifier may be added; and
2. directs that the authorised plate shall only be used with the sign shown in Schedule 3, Part 2, Item 12 (diagram 619) of the of the Traffic Signs Regulations 2016 (Part 1 of S.I. 2016/362, “the 2016 Regulations”); and
3. directs that it is a condition of this authorisation that the authorised plate may be placed only to indicate the effect of a corresponding Traffic Regulation Order; and
4. directs that the provisions of Schedule 3, Parts 1 to 5 of the 2016 Regulations shall apply to the authorised plate in the same manner as they apply to the sign described in Schedule 3, Part 3, Paragraph 15 of those Regulations; and





5. directs, without prejudice to any statutory provision to the like effect, that it is a condition of this authorisation that the erection of the authorised plate at or near the said sites shall continue to have effect only until such day as may be appointed by one month's notice given by the Secretary of State in writing to the traffic authority for the removal or alteration of the authorised plate and on that day the said authorisation shall, without prejudice to the giving of any further authorisation or direction, cease to have effect.

The provisions of Regulations 5, 7, 8 and 11 of the 2016 Regulations shall apply to the authorised plate in the same manner as they apply to the plate described in Schedule 3, Part 3, Item 15 of those Regulations.

Dated *24 September 2020*

Signed by authority of the Secretary of State



.....

A Delegated Official of the Department for Transport



**Except
buses,
permit
holders &
vehicles
over 7.5 t**

Prescribed x-heights for plate legend:
37.5, 50, 62.5, 75, 100, 125, 150, 200




Department
for Transport

Date: 24 August 2020

Number: GT50/122/0015-2

Scale 1:5
Dimensions (mm):
Width: 550, Height: 688
x-Height: 50
Area: 0.38 m²

Colours:
 black on white

Material: BS EN 12899-1:2007



**Except
buses,
permit
holders &
vehicles
over 7.5 t**

Scale 1:10

Dimensions (mm & m²):

Width: 600, Height: 600, Area: 0.28

Width: 550, Height: 688, Area: 0.38

x-Height: 50

Total area: 0.66 m²

Colours:

☐ black on white

Material: BS EN 12899-1:2007

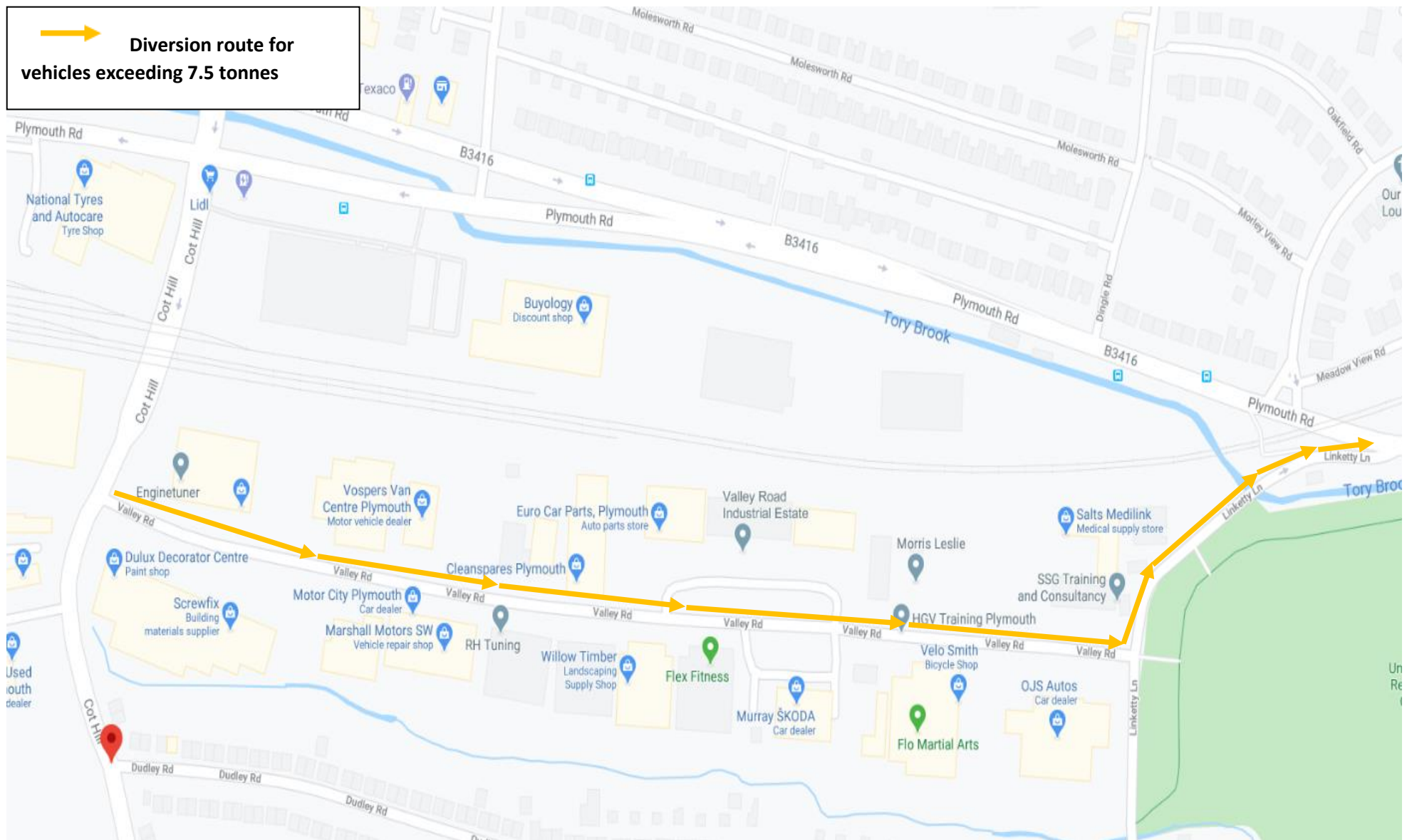
class: RA2

Date printed: 21-08-20

SignPlot v3.50

Plymouth City Council

→ **Diversion route for
vehicles exceeding 7.5 tonnes**



**Prohibit the driving of vehicles exceeding
7.5 tonnes on:**

Cot Hill – from its junction with
Valley Road to its junction with
Plymouth Road in a Northerly
direction only

