



Department
for Transport

Road Traffic Regulation Act 1984 Sections 64 and 65

Authorisation of traffic signs and special directions

Accessible transcript

Secretary of State for Transport's traffic authorisation of traffic signs for the purpose of informing road users of the conditions of use of bus lanes in Small Heath Highway, Heybarnes Circus south approach, for which Birmingham City Council is the traffic authority.

The following pages contain a copy of the text from the Secretary of State for Transport's traffic authorisation regarding the above traffic signs.

A scanned copy of the signed authorisation and supporting documents from the application are appended to this letter. The supporting material is submitted to the Department for Transport by a third party. You should refer to the party involved for accessible copies of the supporting material.



ROAD TRAFFIC REGULATION ACT 1984 – SECTIONS 64 AND 65
AUTHORISATION OF TRAFFIC SIGNS AND SPECIAL DIRECTIONS

The Secretary of State for Transport, in exercise of his powers under Sections 64 and 65 of the Road Traffic Regulation Act 1984, and of all other powers enabling him in that behalf, for the purpose of informing road users of the conditions of use of bus lanes in Small Heath Highway, Heybarnes Circus south approach, for which Birmingham City Council is the traffic authority, hereby:-

1. authorises the erection at or within 5 metres of the sites marked schematically on the attached plans numbered GT50/006/0042-1 and GT50/006/0042-2 of a traffic sign (hereinafter referred to as “the authorised sign”) conforming as to size, colour and character with that shown as diagram 959B in Schedule 9, Part 4, Item 10 to the Traffic Signs Regulations 2016 (Part 1 of S.I. 2016/362, “the 2016 Regulations”), save that the cycle symbol may be omitted; and
2. directs that it is a condition of this authorisation that the authorised sign may only be placed to indicate the effect of a corresponding Traffic Regulation Order; and
3. directs, without prejudice to any statutory provision to the like effect, that it is a condition of this authorisation that the erection of the authorised sign at or near the said sites shall continue to have effect only until such day as may be appointed by one month’s notice given by the Secretary of State in writing to the traffic authority for the removal or alteration of the authorised sign and on that day the said authorisation shall, without prejudice to the giving of any further authorisation or direction, cease to have effect.

The provisions of Schedule 9, Parts 1 to 8 and the directions of Schedule 9, Part 9 of the 2016 Regulations shall apply to the authorised sign in the same manner as they apply to the sign to diagram 959B in Schedule 9, Part 4, Item 10 of those Regulations.



The provisions of Regulations 5, 6, 7, 8 and 11 of the 2016 Regulations shall apply to the authorised sign in the same manner as they apply to the sign to diagram 959B in Schedule 9, Part 4, Item 10 of those Regulations.

Dated *29 October 2020*

Signed by authority of the Secretary of State

.....

A Delegated Official of the Department for Transport

**SCANNED
AUTHORISATION
AND SUPPORTING
DOCUMENTS
FOLLOW**



ROAD TRAFFIC REGULATION ACT 1984 – SECTIONS 64 AND 65
AUTHORISATION OF TRAFFIC SIGNS AND SPECIAL DIRECTIONS

The Secretary of State for Transport, in exercise of his powers under Sections 64 and 65 of the Road Traffic Regulation Act 1984, and of all other powers enabling him in that behalf, for the purpose of informing road users of the conditions of use of bus lanes in Small Heath Highway, Heybarnes Circus south approach, for which Birmingham City Council is the traffic authority, hereby:-

1. authorises the erection at or within 5 metres of the sites marked schematically on the attached plans numbered GT50/006/0042-1 and GT50/006/0042-2 of a traffic sign (hereinafter referred to as “the authorised sign”) conforming as to size, colour and character with that shown as diagram 959B in Schedule 9, Part 4, Item 10 to the Traffic Signs Regulations 2016 (Part 1 of S.I. 2016/362, “the 2016 Regulations”), save that the cycle symbol may be omitted; and
2. directs that it is a condition of this authorisation that the authorised sign may only be placed to indicate the effect of a corresponding Traffic Regulation Order; and
3. directs, without prejudice to any statutory provision to the like effect, that it is a condition of this authorisation that the erection of the authorised sign at or near the said sites shall continue to have effect only until such day as may be appointed by one month’s notice given by the Secretary of State in writing to the traffic authority for the removal or alteration of the authorised sign and on that day the said authorisation shall, without prejudice to the giving of any further authorisation or direction, cease to have effect.



The provisions of Schedule 9, Parts 1 to 8 and the directions of Schedule 9, Part 9 of the 2016 Regulations shall apply to the authorised sign in the same manner as they apply to the sign to diagram 959B in Schedule 9, Part 4, Item 10 of those Regulations.



The provisions of Regulations 5, 6, 7, 8 and 11 of the 2016 Regulations shall apply to the authorised sign in the same manner as they apply to the sign to diagram 959B in Schedule 9, Part 4, Item 10 of those Regulations.

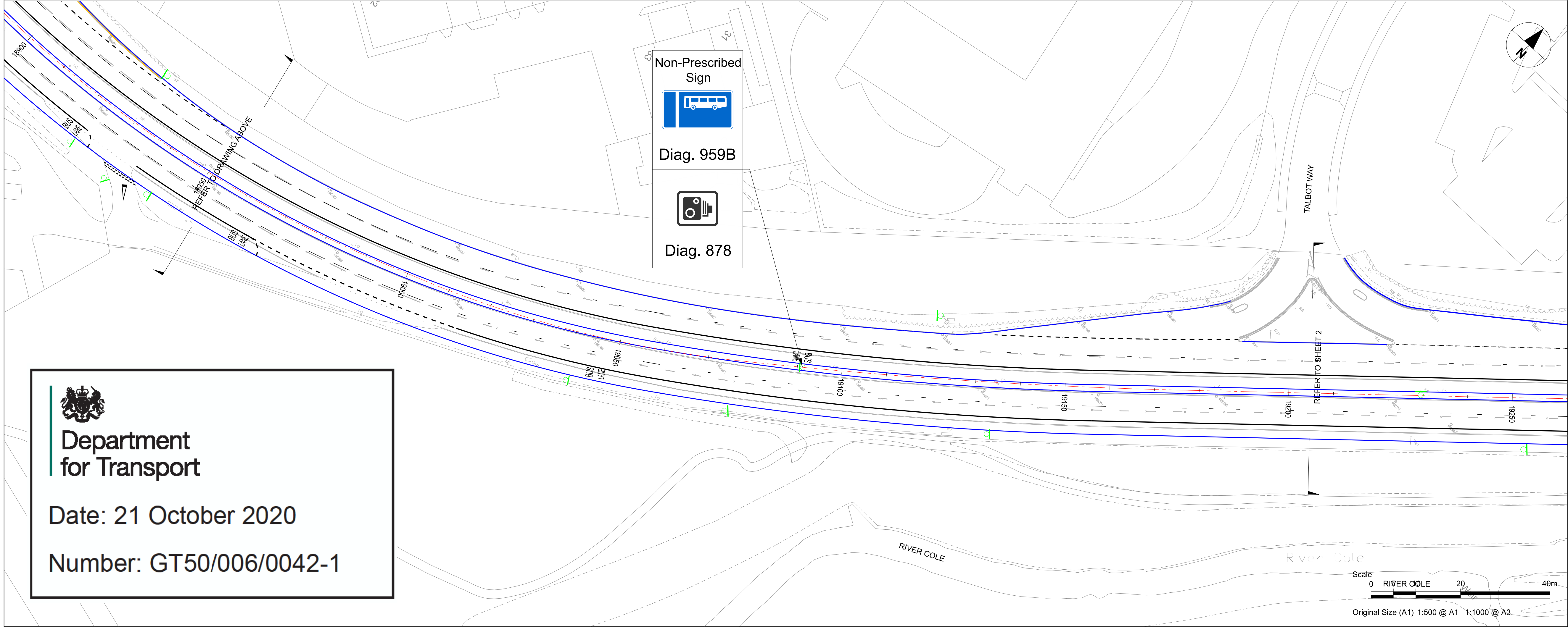
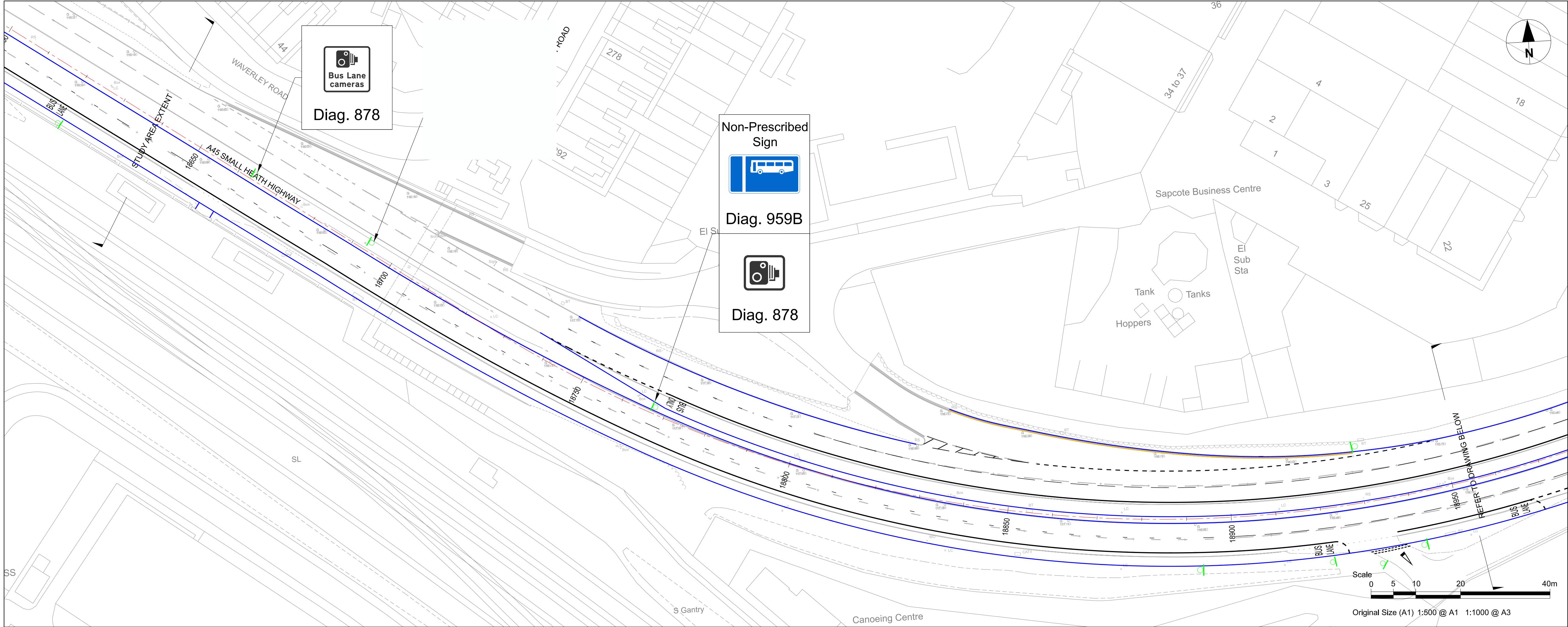
Dated *29 October 2020*

Signed by authority of the Secretary of State



.....

A Delegated Official of the Department for Transport





Department
for Transport

Date: 21 October 2020

Number: GT50/006/0042-1

This drawing has been prepared for the use of AECOM's client. It may not be used, modified, reproduced or relied upon by third parties, except as agreed by AECOM or as required by law. AECOM accepts no responsibility and denies any liability whatsoever, to any party that uses or relies on this drawing without AECOM's express written consent. Do not scale this document. All measurements must be obtained from the stated dimensions.

AECOM

PROJECT

A45 Birmingham
to Solihull and Airport
SPRINT BRT

CLIENT



CONSULTANT

AECOM
The Colmore Building
Colmore Circus Queensway
Birmingham
T:01212621900
www.aecom.com

REGISTRATION

Reproduced from the Ordnance Survey map with the permission of the controller of H.M. Stationery Office. © Crown copyright and database rights 2020. Ordnance Survey 0100031673.

NOTES

1. ALL WORKS SHALL BE CARRIED OUT IN ACCORDANCE WITH THE CONTRACT SPECIFICATION AND THE MANUAL OF CONTRACT DOCUMENTS FOR HIGHWAY WORKS INCLUDING REVISION/AMENDMENTS AND ANY CLIENT SPECIFIC ADDITIONAL OR SUBSTITUTE CLAUSES.
2. ANY DISCREPANCIES, ERRORS OR OMISSIONS TO BE BROUGHT TO THE ATTENTION OF THE PROJECT MANAGER.
3. ALL DIMENSIONS TO BE CHECKED BEFORE COMMENCEMENT OF WORK ON SITE.
4. ALL DIMENSIONS IN METRES UNLESS OTHERWISE STATED.

KEY

- PROPOSED BACK OF FOOTWAY
- PROPOSED KERBLINE
- PROPOSED ROAD MARKING
- PSxx PROPOSED SIGN
- PBxx PROPOSED BOLLARD
- Non-Prescribed Sign
 - PROPOSED SIGN VAR.
 - PROPOSED SIGN FACE
 - CLOSEST TSRGD REF No.

ISSUE/REVISION

NO.	DATE	DESCRIPTION
P01	02/10/20	First Issue
I/R	DATE	DESCRIPTION

ISSUE PURPOSE / SUITABILITY

SUITABLE FOR REVIEW & COMMENT

PROJECT NUMBER

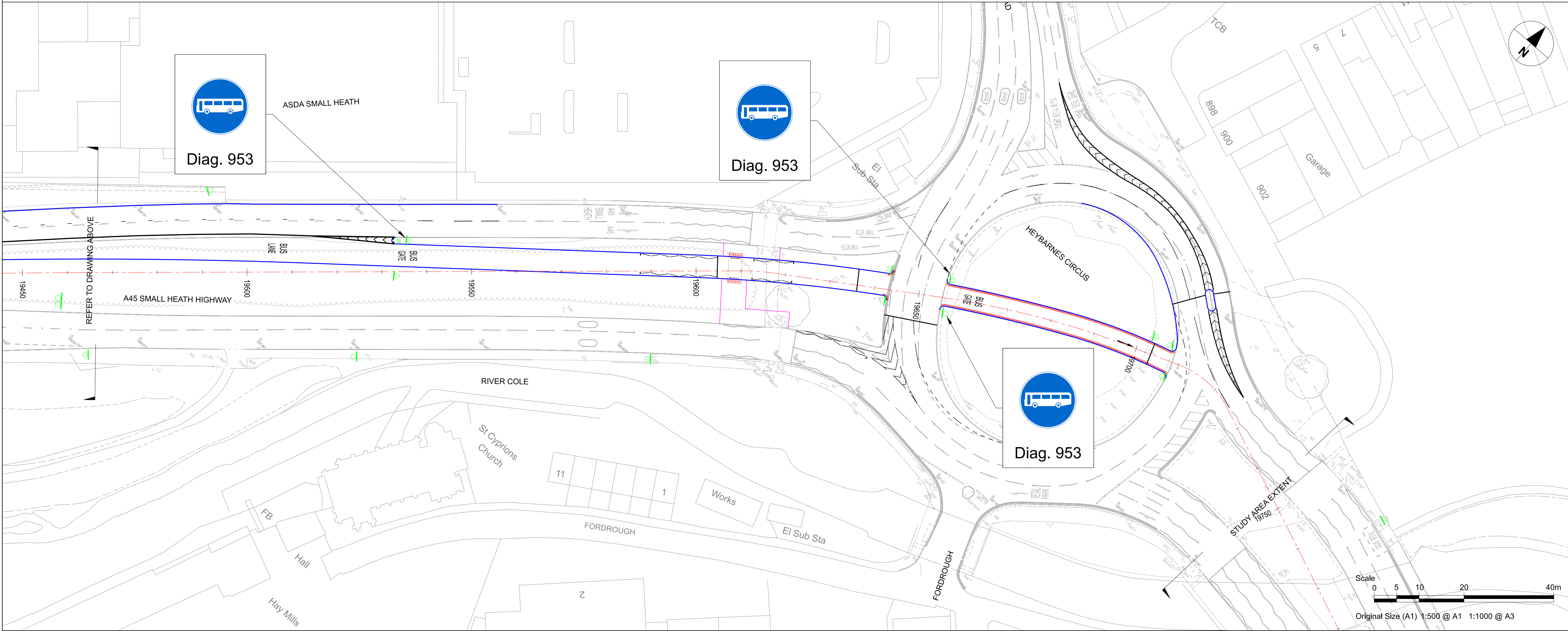
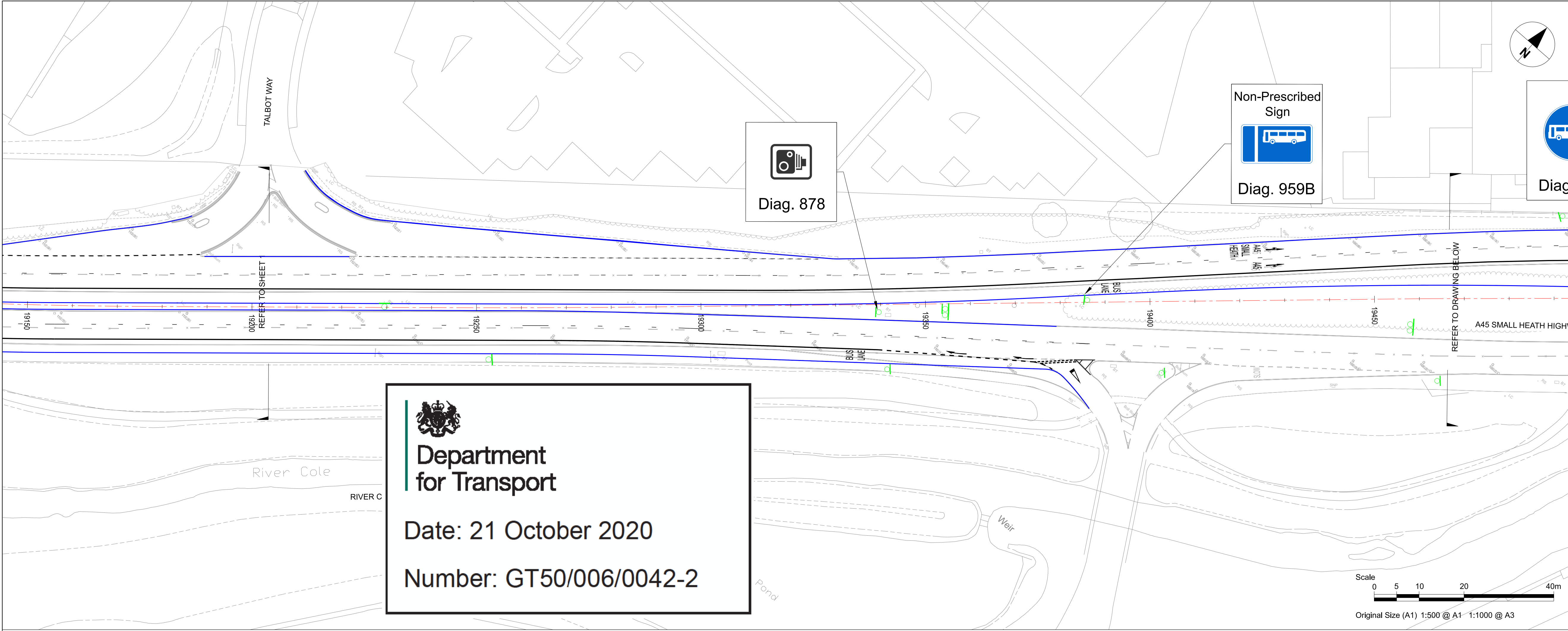
60599249

SHEET TITLE

DFT APPLICATION
SIGN PLAN ARRANGEMENT
SHEET 1 OF 2

SHEET NUMBER

60599249-ACM-1250-0000-DR-TR-000001



This drawing has been prepared for the use of AECOM's client. It may not be used, modified, reproduced or relied upon by third parties, except as agreed by AECOM or as required by law. AECOM accepts no responsibility, and denies any liability, whatsoever, to any party that uses or relies on this drawing without AECOM's express written consent. Do not scale this document. All measurements must be obtained from the stated dimensions.

AECOM

PROJECT

**A45 Birmingham
to Solihull and Airport
SPRINT BRT**

CLIENT

**Transport for
West Midlands**

CONSULTANT

AECOM
The Colmore Building
Colmore Circus Queensway
Birmingham
T:01212621900
www.aecom.com

REGISTRATION

Reproduced from the Ordnance Survey map with the permission of the controller of H.M. Stationery Office. © Crown copyright and database rights 2020. Ordnance Survey 0100031673.

NOTES

1. ALL WORKS SHALL BE CARRIED OUT IN ACCORDANCE WITH THE CONTRACT SPECIFICATION AND THE MANUAL OF CONTRACT DOCUMENTS FOR HIGHWAY WORKS INCLUDING REVISION/AMENDMENTS AND ANY CLIENT SPECIFIC ADDITIONAL OR SUBSTITUTE CLAUSES.
2. ANY DISCREPANCIES, ERRORS OR OMISSIONS TO BE BROUGHT TO THE ATTENTION OF THE PROJECT MANAGER.
3. ALL DIMENSIONS TO BE CHECKED BEFORE COMMENCEMENT OF WORK ON SITE.
4. ALL DIMENSIONS IN METRES UNLESS OTHERWISE STATED.

KEY

- PROPOSED BACK OF FOOTWAY
- PROPOSED KERBLINE
- PROPOSED ROAD MARKING
- PSxx PROPOSED SIGN
- PBxx PROPOSED BOLLARD
- Non-Prescribed Sign
- PROPOSED SIGN VAR.
- PROPOSED SIGN FACE
- CLOSEST TSRGD REF No.

ISSUE/REVISION

ISSUE/REVISION	DATE	DESCRIPTION
P01	02/10/20	First Issue
I/R	DATE	DESCRIPTION

ISSUE PURPOSE / SUITABILITY

SUITABLE FOR REVIEW & COMMENT

PROJECT NUMBER

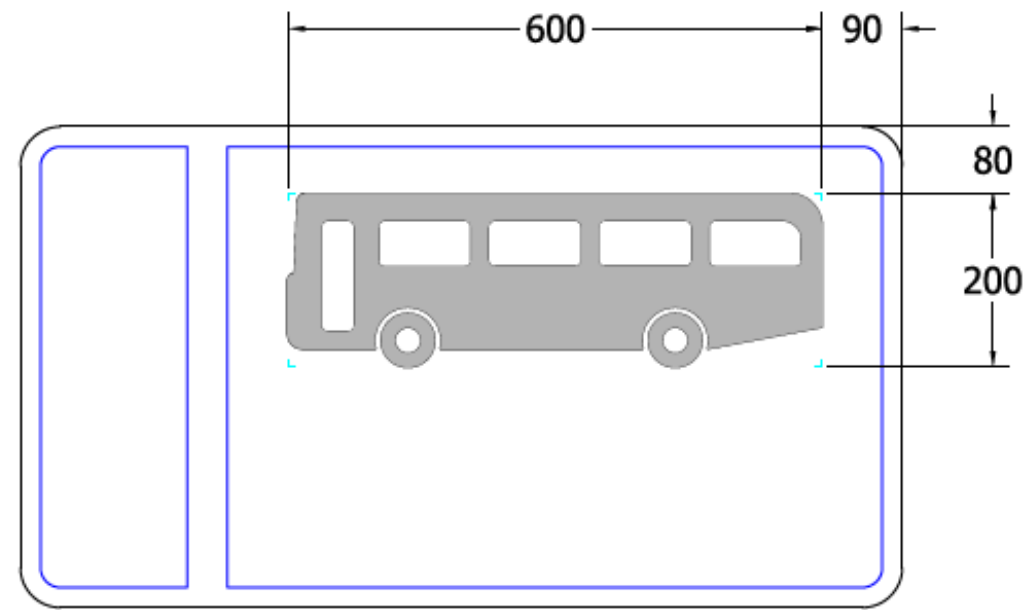

60599249

SHEET TITLE

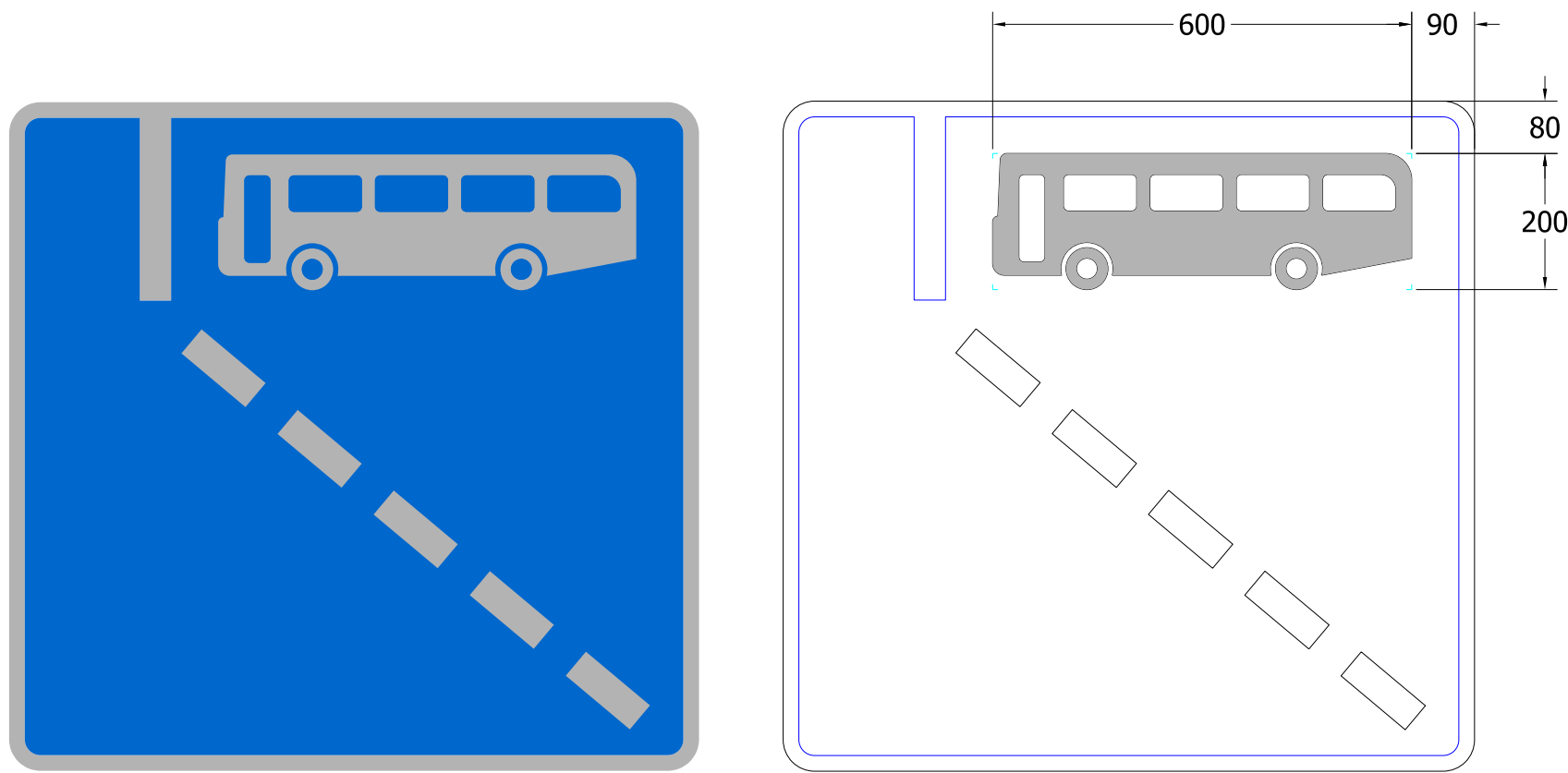
DFT APPLICATION
SIGN PLAN ARRANGEMENT
SHEET 2 OF 2

SHEET NUMBER

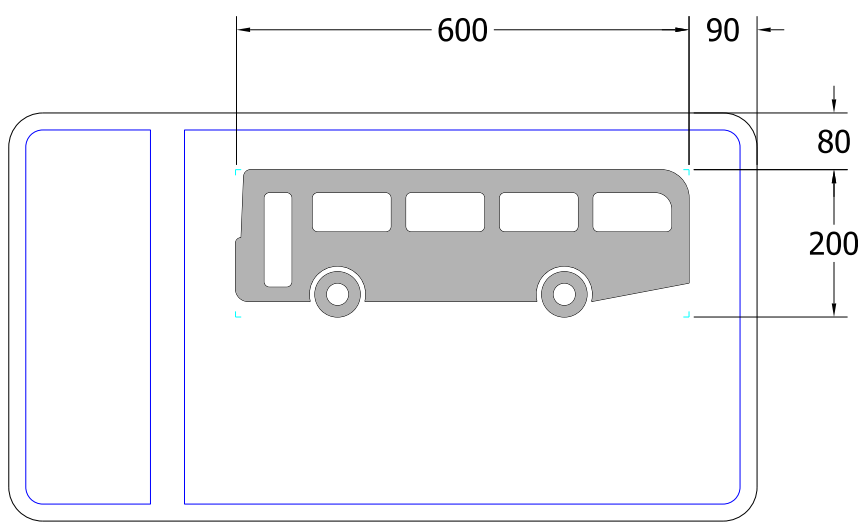

60599249-ACM-1250-0000-DR-TR-000002



Scheme Ref.		SPRINT A45	
Sign	Ref.	959 Var.	x-height 60.0
Letter colour		WHITE	SIGN FACE
Background		BLUE	Width 990mm
Border		WHITE	Height 540mm
Material	Class R3B Microprismatic		Area 0.53m ²



Scheme Ref.	SPRINT A45		
Sign Ref.	958 Var.	x-height	60.0
Letter colour	WHITE	SIGN FACE	
Background	BLUE	Width	990mm
Border	WHITE	Height	960mm
Material	Class R3B Microprismatic	Area	0.95m ²



Scheme Ref.	SPRINT A45		
Sign Ref.	959 Var.	x-height	60.0
Letter colour	WHITE	SIGN FACE	
Background	BLUE	Width	990mm
Border	WHITE	Height	540mm
Material	Class R3B Microprismatic	Area	0.53m ²

NOT TO SCALE

This drawing has been prepared for the use of AECOM's client. It may not be used, modified, reproduced or relied upon by third parties, except as agreed by AECOM or as required by law. AECOM accepts no responsibility, and denies any liability whatsoever, to any party that uses or relies on this drawing without AECOM's express written consent. Do not scale this document. All measurements must be obtained from the stated dimensions.

AECOM

PROJECT

A45 Birmingham
to Solihull and Airport
SPRINT BRT

CLIENT



CONSULTANT

AECOM
The Colmore Building
Colmore Circus Queensway
Birmingham
T:01212621900
www.aecom.com

REGISTRATION

Reproduced from the Ordnance Survey map with the
permission of the controller of H.M. Stationery Office.
© Crown copyright and database rights 2020.
Ordnance Survey 0100031673.

NOTES

DIMENSIONS IN MILLIMETRES.

ISSUE/REVISION

P01	02/10/20	First Issue
I/R	DATE	DESCRIPTION

ISSUE PURPOSE / SUITABILITY

SUITABLE FOR REVIEW & COMMENT

PROJECT NUMBER

60599249

SHEET TITLE

DFT APPLICATION
NON-PRESCRIBED SIGNS
SIGN DETAILS

SHEET NUMBER

60599249-ACM-1250-0000-SD-TR-000001

ISO A3 297mm x 420mm
Last saved by: ELENA MARTIN(2020-06-22) Last Plotted: 2020-06-22
Filename: C:\pwworking\aecom_d603_uk\elena.martin@aecom.com\012966360599249-ACM-2600-0000-DR-TP-000007

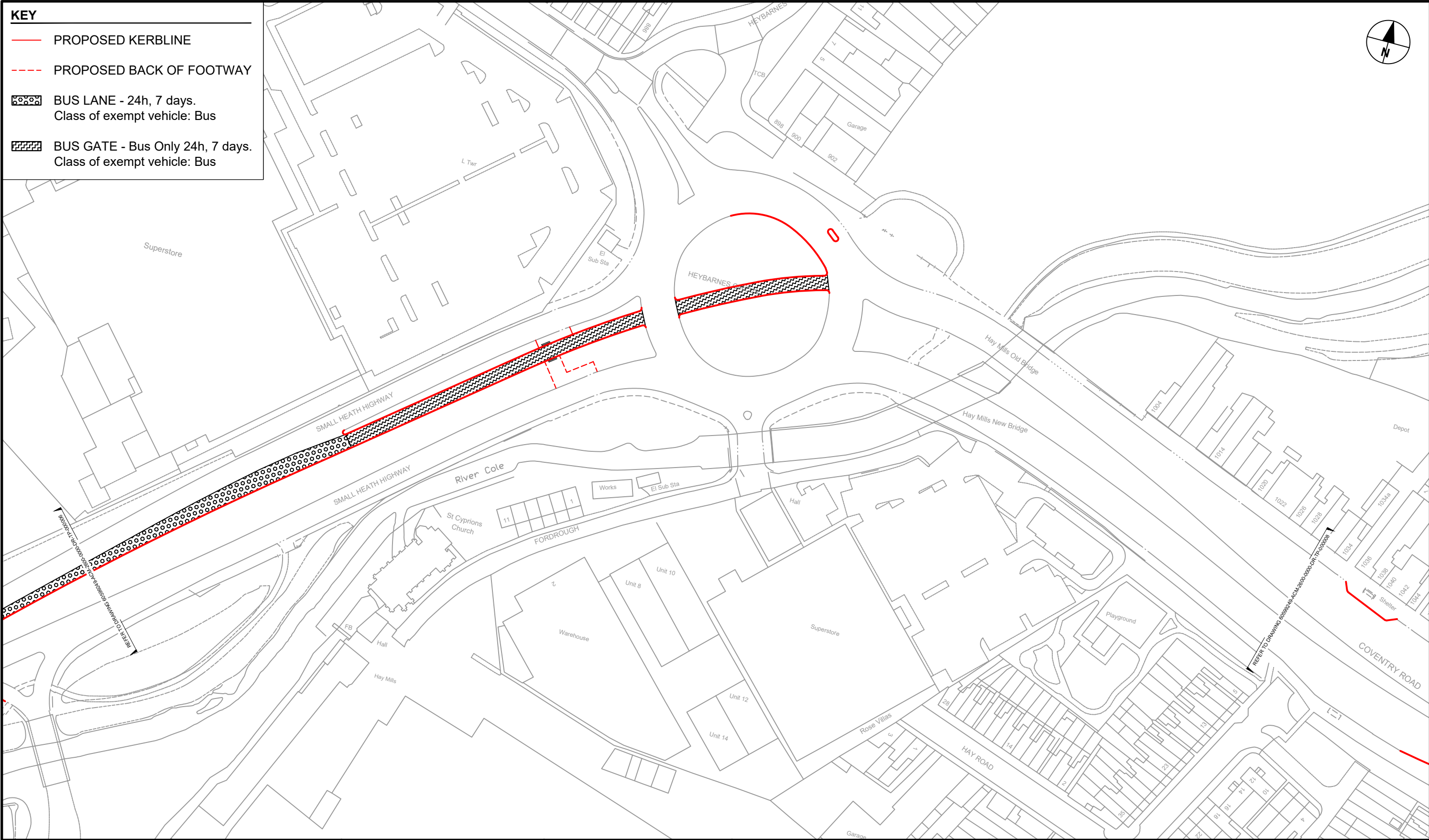
KEY

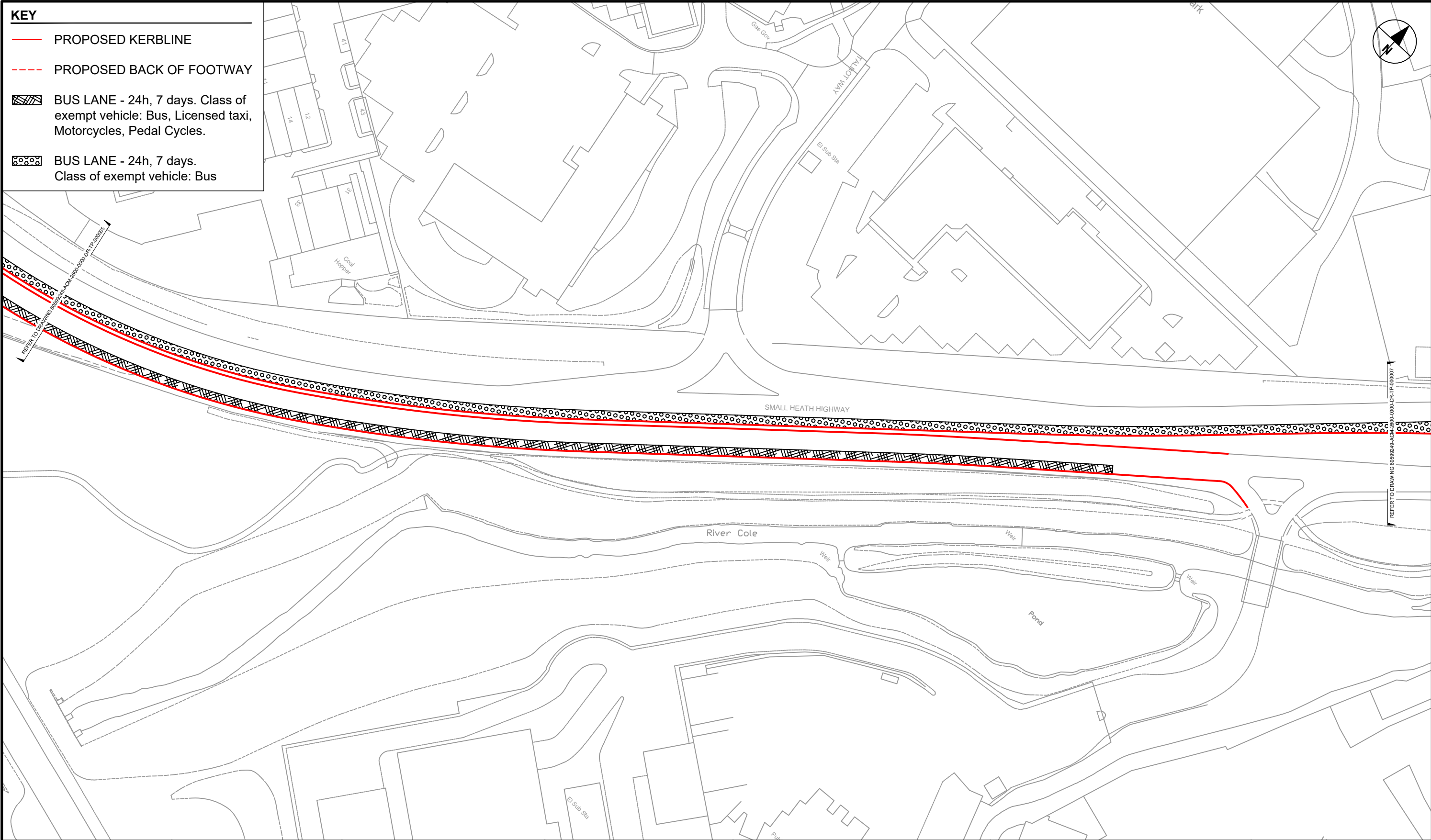
PROPOSED KERBLINE

PROPOSED BACK OF FOOTWAY

BUS LANE - 24h, 7 days.
Class of exempt vehicle: Bus

BUS GATE - Bus Only 24h, 7 days.
Class of exempt vehicle: Bus





AECOM

PROJECT

A45 Birmingham to Solihull and Airport SPRINT BRT

A3 Scale 1:1250

CLIENT

Transport for West Midlands

CONSULTANT

AECOM
The Colmore Building
Colmore Circus Queensway
Birmingham
T: 01212621900
www.aecom.com

LOCAL HIGHWAY AUTHORITY

Birmingham City Council

NOTES

1. DO NOT SCALE FROM THIS DRAWING
2. ANY DISCREPANCIES, ERRORS OR OMISSIONS TO BE BROUGHT TO THE ATTENTION OF THE PROJECT MANAGER.

REGISTRATION

Reproduced from the Ordnance Survey map with the permission of the controller of H.M. Stationery Office. © Crown copyright and database rights 2020. Ordnance Survey 0100031673.

ISSUE PURPOSE

FOR ADVERTISING

PROJECT NUMBER

60599249

ISSUE/REVISION

I/R	DATE	DESCRIPTION
P01	28/01/20	First Issue
P02	19/06/20	Amendments to Key
C01	19/06/20	For Advertising

Drawn: EMF

Checked: RG

Approved: AC

Revision: C01

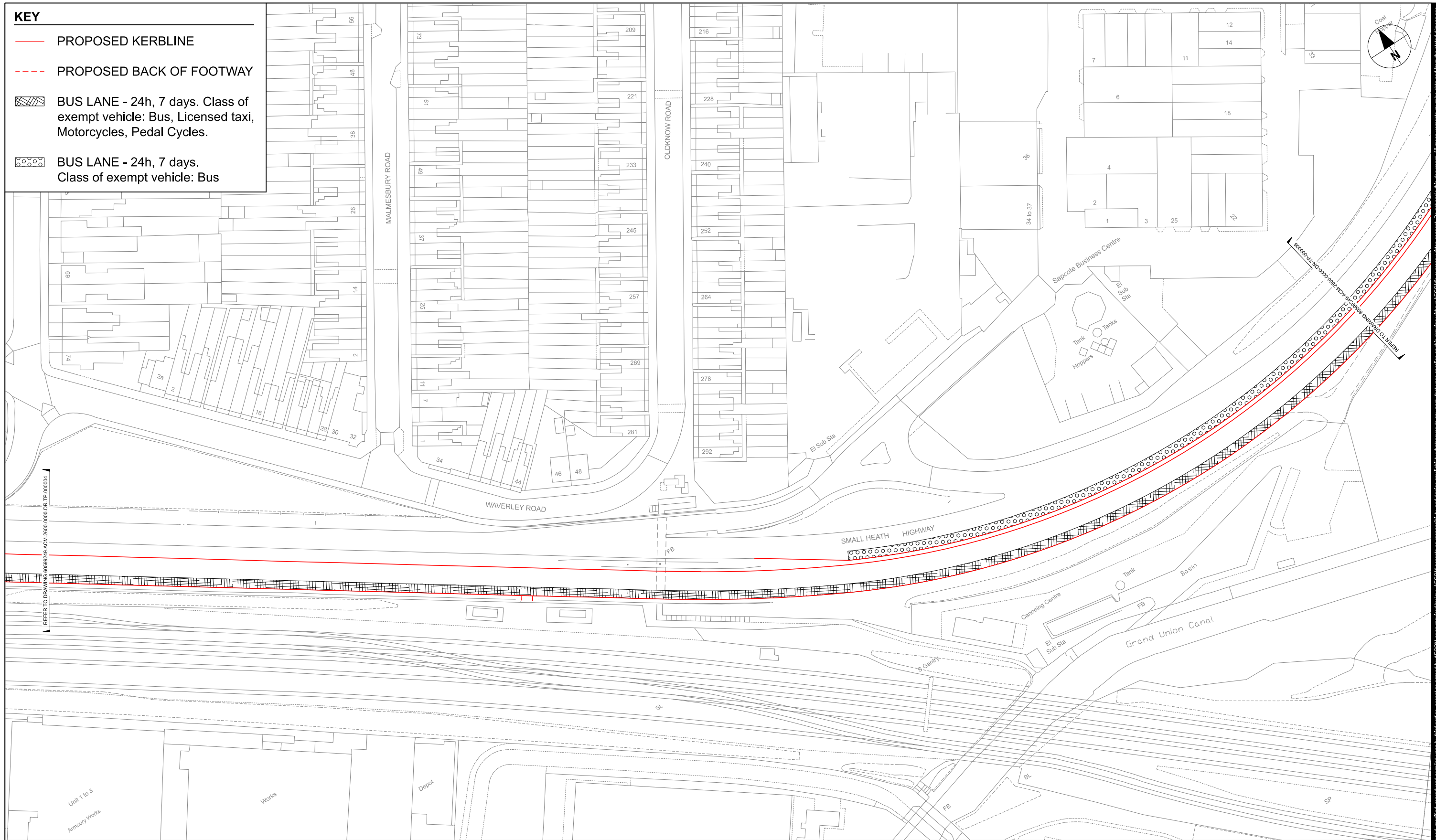
SHEET TITLE

BIRMINGHAM CITY COUNCIL
BUS LANE
TRAFFIC REGULATION ORDER
SHEET 6

SHEET NUMBER

60599249-ACM-2600-0000-DR-TP-000006

BUS LANE - 24h, 7 days.
Class of exempt vehicle: Bus



60599249-ACM-2600-0000-DR-TP-000005

This drawing has been prepared for the use of ALCOOM's client. It may not be used, modified, reproduced or relied upon by third parties, except as agreed by ALCOOM or as required by law. ALCOOM accepts no responsibility, and denies any liability whatsoever, to any party that uses or relies on this drawing without ALCOOM's express written consent. All measurements must be obtained from the stated dimensions.