



Department
for Transport

Road Traffic Regulation Act 1984 Sections 64 and 65

Authorisation of traffic signs and special directions

Accessible transcript

Secretary of State for Transport's traffic authorisation of traffic signs for the purpose of giving directions to road users on the M6 motorway at junction 1 near Rugby.

The following pages contain a copy of the text from the Secretary of State for Transport's traffic authorisation regarding the above traffic signs.

A scanned copy of the signed authorisation and supporting documents from the application are appended to this letter. The supporting material is submitted to the Department for Transport by a third party. You should refer to the party involved for accessible copies of the supporting material.



**ROAD TRAFFIC REGULATION ACT 1984 – SECTIONS 64 AND 65
AUTHORISATION OF TRAFFIC SIGNS AND SPECIAL DIRECTIONS**

The Secretary of State for Transport, in exercise of his powers under Sections 64 and 65 of the Road Traffic Regulation Act 1984, and all other powers enabling him in that behalf for the purpose of giving directions to road users on the M6 motorway at junction 1 near Rugby, and where Highways England is the traffic authority, hereby:-

1. authorises the erection at or within 5 metres of the site shown schematically on the attached plan numbered GT50/198/0082-1 of a traffic sign (hereinafter referred to as “the authorised sign A”) conforming as to size, colour and character with that shown on the attached drawing numbered GT50/198/0082-2; and
2. authorises the erection at or within 5 metres of the site shown schematically on the attached plan numbered GT50/198/0082-3 of a traffic sign (hereinafter referred to as “the authorised sign B”) conforming as to size, colour and character with that shown on the attached drawing numbered GT50/198/0082-4; and
3. directs, without prejudice to any statutory provision to the like effect, that it is a condition of this authorisation that the erection of the authorised signs A and B at or near the said sites shall continue to have effect only until such day as may be appointed by one month’s notice given by the Secretary of State in writing to the traffic authority for the removal or alteration of the authorised signs A and B and on that day the said authorisation shall, without prejudice to the giving of any further authorisation or direction, cease to have effect.



The provisions of Regulations 5, 7 and 8 of the Traffic Signs Regulations 2016 (Part 1 of S.I. 2016/362) shall apply to the authorised signs A and B in the same manner as they apply to the sign shown in Schedule 12, Part 2, Item 1 to those Regulations.

The provisions of Schedule 12, Parts 1 and 29 of the Traffic Signs Regulations 2016 (Part 1 of S.I. 2016/362) shall apply to the authorised signs A and B in the same manner as they apply to the sign shown in Schedule 12, Part 2, Item 1 to those Regulations.

Dated *31 March 2021*

Signed by authority of the Secretary of State

.....

A Delegated Official of the Department for Transport



Department
for Transport

**SCANNED
AUTHORISATION
AND SUPPORTING
DOCUMENTS
FOLLOW**



**ROAD TRAFFIC REGULATION ACT 1984 – SECTIONS 64 AND 65
AUTHORISATION OF TRAFFIC SIGNS AND SPECIAL DIRECTIONS**

The Secretary of State for Transport, in exercise of his powers under Sections 64 and 65 of the Road Traffic Regulation Act 1984, and all other powers enabling him in that behalf for the purpose of giving directions to road users on the M6 motorway at junction 1 near Rugby, and where Highways England is the traffic authority, hereby:-

1. authorises the erection at or within 5 metres of the site shown schematically on the attached plan numbered GT50/198/0082-1 of a traffic sign (hereinafter referred to as “the authorised sign A”) conforming as to size, colour and character with that shown on the attached drawing numbered GT50/198/0082-2; and
2. authorises the erection at or within 5 metres of the site shown schematically on the attached plan numbered GT50/198/0082-3 of a traffic sign (hereinafter referred to as “the authorised sign B”) conforming as to size, colour and character with that shown on the attached drawing numbered GT50/198/0082-4; and
3. directs, without prejudice to any statutory provision to the like effect, that it is a condition of this authorisation that the erection of the authorised signs A and B at or near the said sites shall continue to have effect only until such day as may be appointed by one month’s notice given by the Secretary of State in writing to the traffic authority for the removal or alteration of the authorised signs A and B and on that day the said authorisation shall, without prejudice to the giving of any further authorisation or direction, cease to have effect.




The provisions of Regulations 5, 7 and 8 of the Traffic Signs Regulations 2016 (Part 1 of S.I. 2016/362) shall apply to the authorised signs A and B in the same manner as they apply to the sign shown in Schedule 12, Part 2, Item 1 to those Regulations.

The provisions of Schedule 12, Parts 1 and 29 of the Traffic Signs Regulations 2016 (Part 1 of S.I. 2016/362) shall apply to the authorised signs A and B in the same manner as they apply to the sign shown in Schedule 12, Part 2, Item 1 to those Regulations.

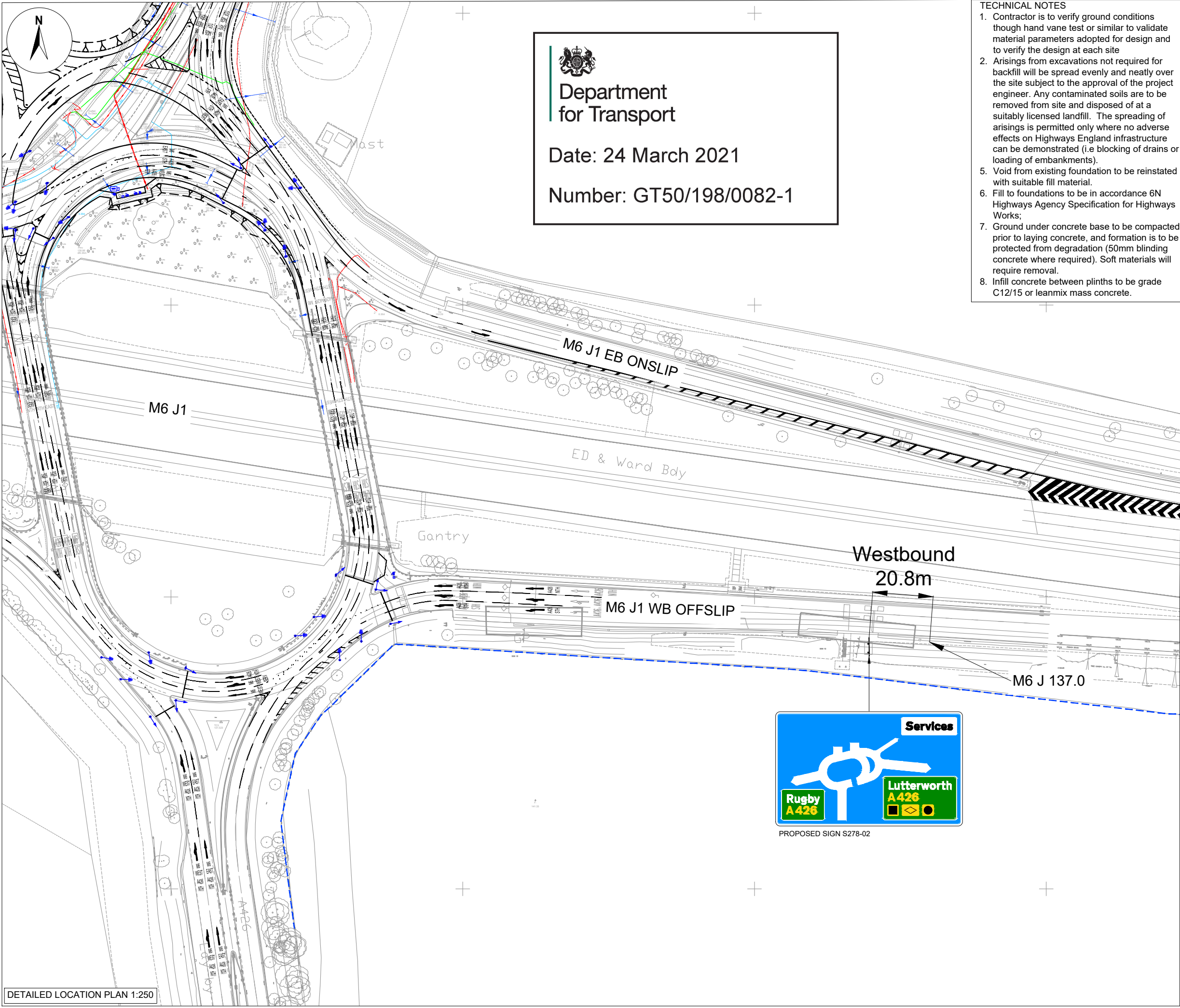
Dated *31 March 2021*

Signed by authority of the Secretary of State



.....

A Delegated Official of the Department for Transport



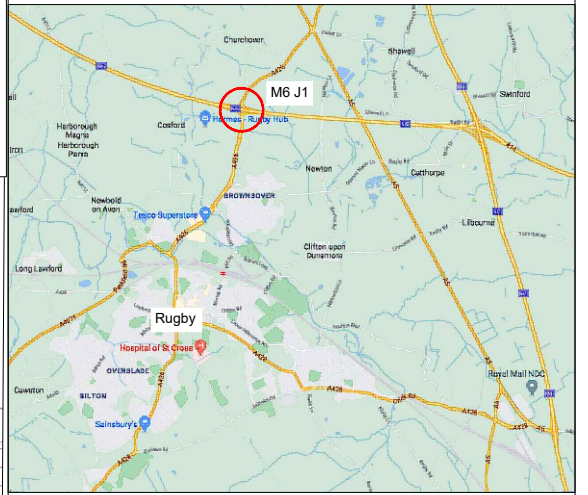

**Department
for Transport**

 Date: 24 March 2021

 Number: GT50/198/0082-1

- TECHNICAL NOTES**
1. Contractor is to verify ground conditions though hand vane test or similar to validate material parameters adopted for design and to verify the design at each site
 2. Arisings from excavations not required for backfill will be spread evenly and neatly over the site subject to the approval of the project engineer. Any contaminated soils are to be removed from site and disposed of at a suitably licensed landfill. The spreading of arisings is permitted only where no adverse effects on Highways England infrastructure can be demonstrated (i.e blocking of drains or loading of embankments).
 3. Void from existing foundation to be reinstated with suitable fill material.
 4. Fill to foundations to be in accordance 6N Highways Agency Specification for Highways Works;
 5. Ground under concrete base to be compacted prior to laying concrete, and formation is to be protected from degradation (50mm blinding concrete where required). Soft materials will require removal.
 6. Infill concrete between plinths to be grade C12/15 or leanmix mass concrete.

- © 2019 RPS Group
- NOTES**
1. This drawing has been prepared in accordance with the scope of RPS's appointment with its client and is subject to the terms and conditions of that appointment. RPS accepts no liability for any use of this document other than by its client and only for the purposes for which it was prepared and provided.
 2. If received electronically it is the recipients responsibility to print to correct scale. Only written dimensions should be used.
 3. This drawing is to be read in conjunction with all relevant scheme drawings.
 4. All dimensions in m and levels in mAOD unless otherwise stated.
 5. Existing sign plate, posts and foundation to be removed. Void to be reinstated with suitable fill material.



Rev	Description	By	CB	Date
B	Drawing amended following comments	DH	MJB	17.03.21
A	Drawing amended following comments	DH	MJB	16.02.21



20 Milton Park, Abingdon, Oxfordshire, OX14 4SH
 T: +44(0)1235 432 190 E: transport@rpsgroup.com

Client **MOTO HOSPITALITY LIMITED**

Project **M6 J1 MOTO MSA SIGNING**

Title **S278-03 SIGN LOCATION**

Status	Drawn By	PM/Checked by
APPROVAL	DH	MJB
Project Number	Scale @ A3	Date Created
JNY9426	1:1250	JAN 21
RPS Drawing/Figure Number		Rev
JNY9426-RPS-1200-0020		B

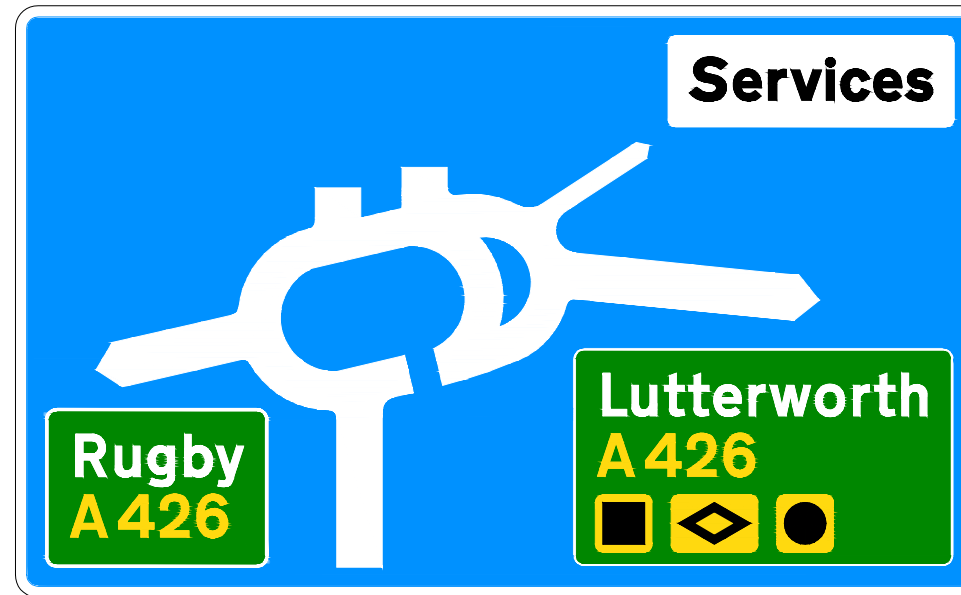
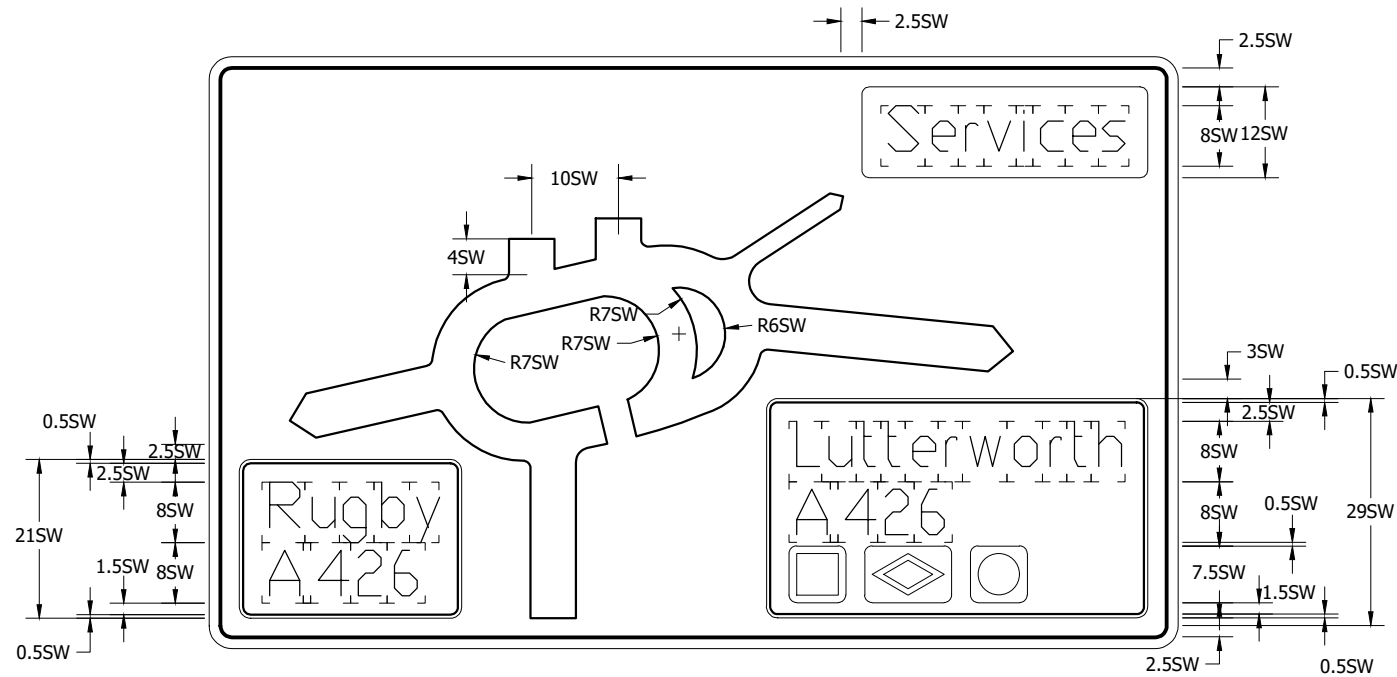
rpsgroup.com



Department
for Transport

Date: 24 March 2021

Number: GT50/198/0082-2



© 2019 RPS Group

NOTES

1. This drawing has been prepared in accordance with the scope of RPS's appointment with its client and is subject to the terms and conditions of that appointment. RPS accepts no liability for any use of this document other than by its client and only for the purposes for which it was prepared and provided.
2. If received electronically it is the recipients responsibility to print to correct scale. Only written dimensions should be used.
3. This drawing is to be read in conjunction with all relevant scheme drawings.

DIMENSIONS (mm):

WIDTH: 6270 HEIGHT: 3915
X-HEIGHT: 200 AREA: 25.40m²

COLOURS:

- GREEN ON BLUE
- WHITE ON GREEN, YELLOW RT NO.
- BLACK ON WHITE

MATERIAL:

BS EN 12899-1:2007 CLASS RA2/R2

Rev	Description	By	CB	Date
E	Sign amended following comments	DH	MJB	17.03.21
D	Dimensions amended	DH	MJB	15.03.21
C	Dimensions amended	DH	MJB	25.02.21
B	Additional dimensions added	DH	MJB	23.02.21
A	Drawing amended following comments	DH	MJB	16.02.21



260 Park Avenue, Aztec West, Almondsbury, Bristol, BS32 4SY
T: +44(0)1454 853 000 E: transport@rpsgroup.com

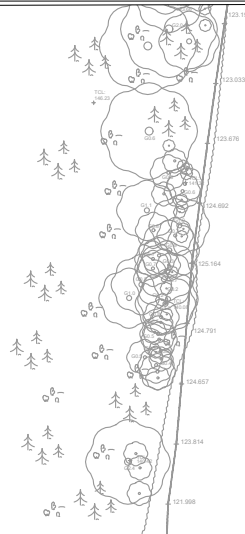

Client MOTO HOSPITALITY LTD

Project M6 J1 MOTO MSA SIGNING

Title PROPOSED S278-03 DETAILS

Status	Drawn By	PM/Checked by
INFORMATION	DH	MJB
Project Number	Scale @ A3	Date Created
JNY9426	1:1000	28/01/2021
RPS Drawing/Figure Number	Rev	
JNY9426-RPS-1200-2101	E	

rpsgroup.com



Department for Transport

Date: 24 March 2021

Number: GT50/198/0082-3

TECHNICAL NOTES

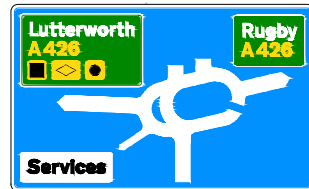
1. Contractor is to verify ground conditions though hand vane test or similar to validate material parameters adopted for design and to verify the design at each site
2. Arisings from excavations not required for backfill will be spread evenly and neatly over the site subject to the approval of the project engineer. Any contaminated soils are to be removed from site and disposed of at a suitably licensed landfill. The spreading of arisings is permitted only where no adverse effects on Highways England infrastructure can be demonstrated (i.e blocking of drains or loading of embankments).
3. Void from existing foundation to be reinstated with suitable fill material.
4. Fill to foundations to be in accordance 6N Highways Agency Specification for Highways Works;
5. Ground under concrete base to be compacted prior to laying concrete, and formation is to be protected from degradation (50mm blinding concrete where required). Soft materials will require removal.
6. Infill concrete between plinths to be grade C12/15 or leanmix mass concrete.

© 2019 RPS Group

NOTES

1. This drawing has been prepared in accordance with the scope of RPS's appointment with its client and is subject to the terms and conditions of that appointment. RPS accepts no liability for any use of this document other than by its client and only for the purposes for which it was prepared and provided.
2. If received electronically it is the recipients responsibility to print to correct scale. Only written dimensions should be used.
3. This drawing is to be read in conjunction with all relevant scheme drawings.
4. All dimensions in m and levels in mAOD unless otherwise stated.
5. Existing sign plate, posts and foundation to be removed. Void to be reinstated with suitable fill material.

PROPOSED SIGN S278-10



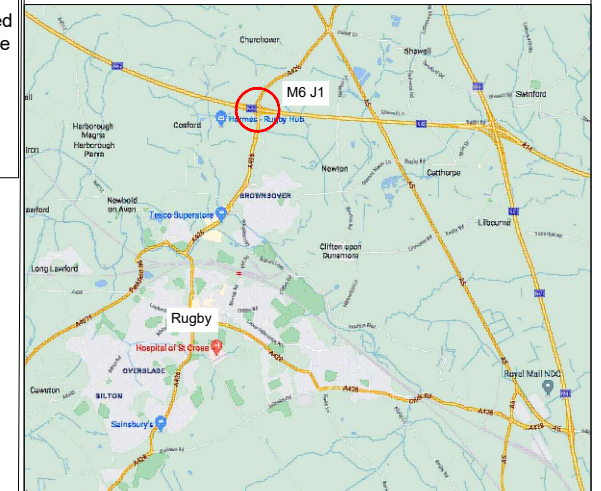
M6 B 137.9

Eastbound
82.1m

M6 J1 EB OFFSLIP

M6

M6 J1 WB ONSLIP



C	Drawing amended following comments	DH	MJB	17.03.21
B	Drawing amended following comments	DH	MJB	16.02.21
A	Drawing title amended	DH	MJB	02.02.21
Rev	Description	By	CB	Date



20 Milton Park, Abingdon, Oxfordshire, OX14 4SH
T: +44(0)1235 432 190 E: transport@rpsgroup.com

Client MOTO HOSPITALITY LIMITED

Project M6 J1 MOTO MSA SIGNING

Title S278-10 SIGN LOCATION

Status APPROVAL Drawn By DH PM/Checked by MJB

Project Number JNY9426 Scale @ A3 1:1250 Date Created JAN 21

RPS Drawing/Figure Number JNY9426-RPS-1200-0021 Rev C

rpsgroup.com

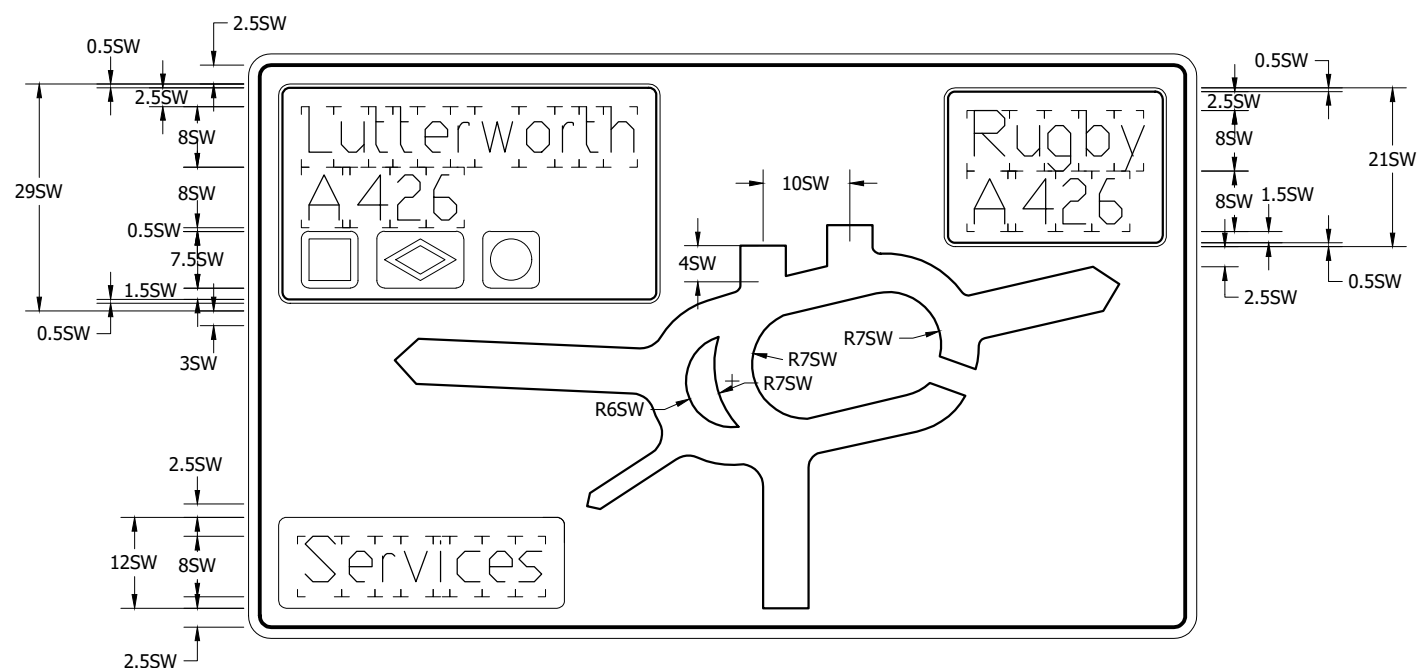
DETAILED LOCATION PLAN 1:250



Department
for Transport

Date: 24 March 2021

Number: GT50/198/0082-4



© 2019 RPS Group

NOTES

1. This drawing has been prepared in accordance with the scope of RPS's appointment with its client and is subject to the terms and conditions of that appointment. RPS accepts no liability for any use of this document other than by its client and only for the purposes for which it was prepared and provided.
2. If received electronically it is the recipients responsibility to print to correct scale. Only written dimensions should be used.
3. This drawing is to be read in conjunction with all relevant scheme drawings.

DIMENSIONS (mm):

WIDTH: 6270 HEIGHT: 3915

X-HEIGHT: 200 AREA: 25.40m²

COLOURS:

- GREEN ON BLUE
- WHITE ON GREEN, YELLOW RT NO.
- BLACK ON WHITE

MATERIAL:

BS EN 12899-1:2007 CLASS RA2/R2

Rev	Description	By	CB	Date
F	Sign amended following comments	DH	MJB	17.03.21
E	Dimensions amended	DH	MJB	15.03.21
D	Dimensions amended	DH	MJB	09.03.21
C	Dimensions amended	DH	MJB	25.02.21
B	Additional dimensions added	DH	MJB	23.02.21
A	Drawing amended following comments	DH	MJB	16.02.21



260 Park Avenue, Aztec West, Almondsbury, Bristol, BS32 4SY
T: +44(0)1454 853 000 E: transport@rpsgroup.com

Client MOTO HOSPITALITY LTD

Project M6 J1 MOTO MSA SIGNING

Title PROPOSED S278-10 DETAILS

Status Drawn By PM/Checked by
INFORMATION DH MJB

Project Number Scale @ A3 Date Created
JNY9426 1:1000 28/01/2021

RPS Drawing/Figure Number Rev
JNY9426-RPS-1200-2102 F

rpsgroup.com