



Department  
for Transport

## Road Traffic Regulation Act 1984 Sections 64 and 65

### Authorisation of traffic signs and special directions

#### Accessible transcript

Secretary of State for Transport's traffic authorisation of traffic signs for the purpose of giving directions to road users on the M6 motorway at junction 19 (Tabley Hill) near Knutsford, Cheshire.

The following pages contain a copy of the text from the Secretary of State for Transport's traffic authorisation regarding the above traffic signs.

A scanned copy of the signed authorisation and supporting documents from the application are appended to this letter. The supporting material is submitted to the Department for Transport by a third party. You should refer to the party involved for accessible copies of the supporting material.



**ROAD TRAFFIC REGULATION ACT 1984 – SECTIONS 64 AND 65  
AUTHORISATION OF TRAFFIC SIGNS AND SPECIAL DIRECTIONS**

The Secretary of State for Transport, in exercise of his powers under Sections 64 and 65 of the Road Traffic Regulation Act 1984, and all other powers enabling him in that behalf for the purpose of giving directions to road users on the M6 motorway at junction 19 (Tabley Hill) near Knutsford, Cheshire and where Highways England is the traffic authority, hereby:-

1. authorises the erection at or within 5 metres of the site shown schematically on the attached plan numbered GT50/198/0085-1 of a traffic sign (hereinafter referred to as “the authorised sign A”) conforming as to size, colour and character with that shown on the attached drawing numbered GT50/198/0085-2; and
2. authorises the erection at or within 5 metres of the site shown schematically on the said plan of a traffic sign (hereinafter referred to as “the authorised sign B”) conforming as to size, colour and character with that shown on the attached drawing numbered GT50/198/0085-3; and
3. directs, without prejudice to any statutory provision to the like effect, that it is a condition of this authorisation that the erection of the authorised signs A and B at or near the said sites shall continue to have effect only until such day as may be appointed by one month’s notice given by the Secretary of State in writing to the traffic authority for the removal or alteration of the authorised signs A and B and on that day the said authorisation shall, without prejudice to the giving of any further authorisation or direction, cease to have effect.



The provisions of Regulations 5, 7 and 8 of the Traffic Signs Regulations 2016 (Part 1 of S.I. 2016/362) shall apply to the authorised signs A and B in the same manner as they apply to the sign shown in Schedule 12, Part 2, Item 1 to those Regulations.

The provisions of Schedule 12, Parts 1 and 29 of the Traffic Signs Regulations 2016 (Part 1 of S.I. 2016/362) shall apply to the authorised signs A and B in the same manner as they apply to the sign shown in Schedule 12, Part 2, Item 1 to those Regulations.

Dated *10 June 2021*

Signed by authority of the Secretary of State

.....

A Delegated Official of the Department for Transport



Department  
for Transport

**SCANNED  
AUTHORISATION  
AND SUPPORTING  
DOCUMENTS  
FOLLOW**



**ROAD TRAFFIC REGULATION ACT 1984 – SECTIONS 64 AND 65  
AUTHORISATION OF TRAFFIC SIGNS AND SPECIAL DIRECTIONS**

The Secretary of State for Transport, in exercise of his powers under Sections 64 and 65 of the Road Traffic Regulation Act 1984, and all other powers enabling him in that behalf for the purpose of giving directions to road users on the M6 motorway at junction 19 (Tabley Hill) near Knutsford, Cheshire and where Highways England is the traffic authority, hereby:-

1. authorises the erection at or within 5 metres of the site shown schematically on the attached plan numbered GT50/198/0085-1 of a traffic sign (hereinafter referred to as “the authorised sign A”) conforming as to size, colour and character with that shown on the attached drawing numbered GT50/198/0085-2; and
2. authorises the erection at or within 5 metres of the site shown schematically on the said plan of a traffic sign (hereinafter referred to as “the authorised sign B”) conforming as to size, colour and character with that shown on the attached drawing numbered GT50/198/0085-3; and
3. directs, without prejudice to any statutory provision to the like effect, that it is a condition of this authorisation that the erection of the authorised signs A and B at or near the said sites shall continue to have effect only until such day as may be appointed by one month’s notice given by the Secretary of State in writing to the traffic authority for the removal or alteration of the authorised signs A and B and on that day the said authorisation shall, without prejudice to the giving of any further authorisation or direction, cease to have effect.





The provisions of Regulations 5, 7 and 8 of the Traffic Signs Regulations 2016 (Part 1 of S.I. 2016/362) shall apply to the authorised signs A and B in the same manner as they apply to the sign shown in Schedule 12, Part 2, Item 1 to those Regulations.

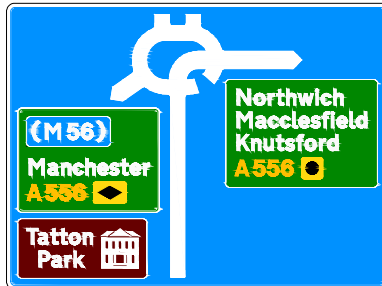
The provisions of Schedule 12, Parts 1 and 29 of the Traffic Signs Regulations 2016 (Part 1 of S.I. 2016/362) shall apply to the authorised signs A and B in the same manner as they apply to the sign shown in Schedule 12, Part 2, Item 1 to those Regulations.

Dated *10 June 2021*

Signed by authority of the Secretary of State

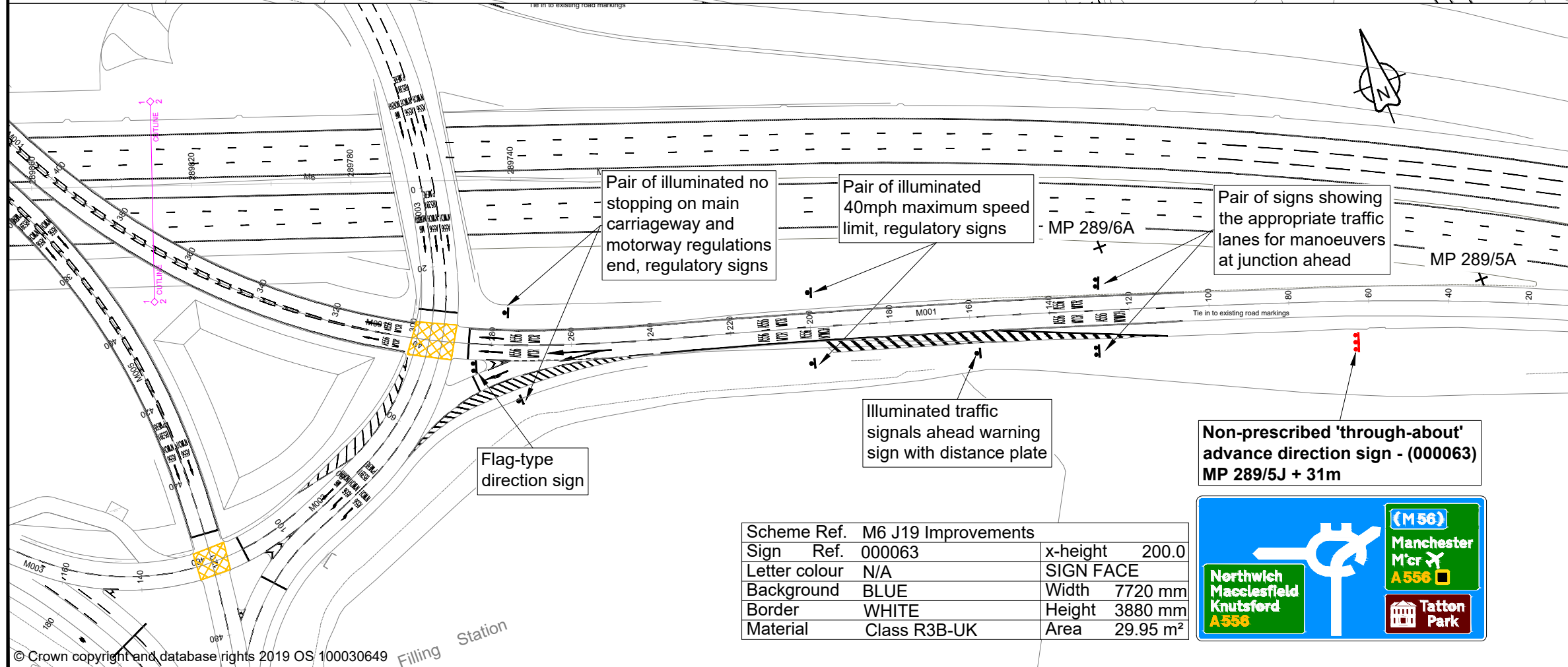
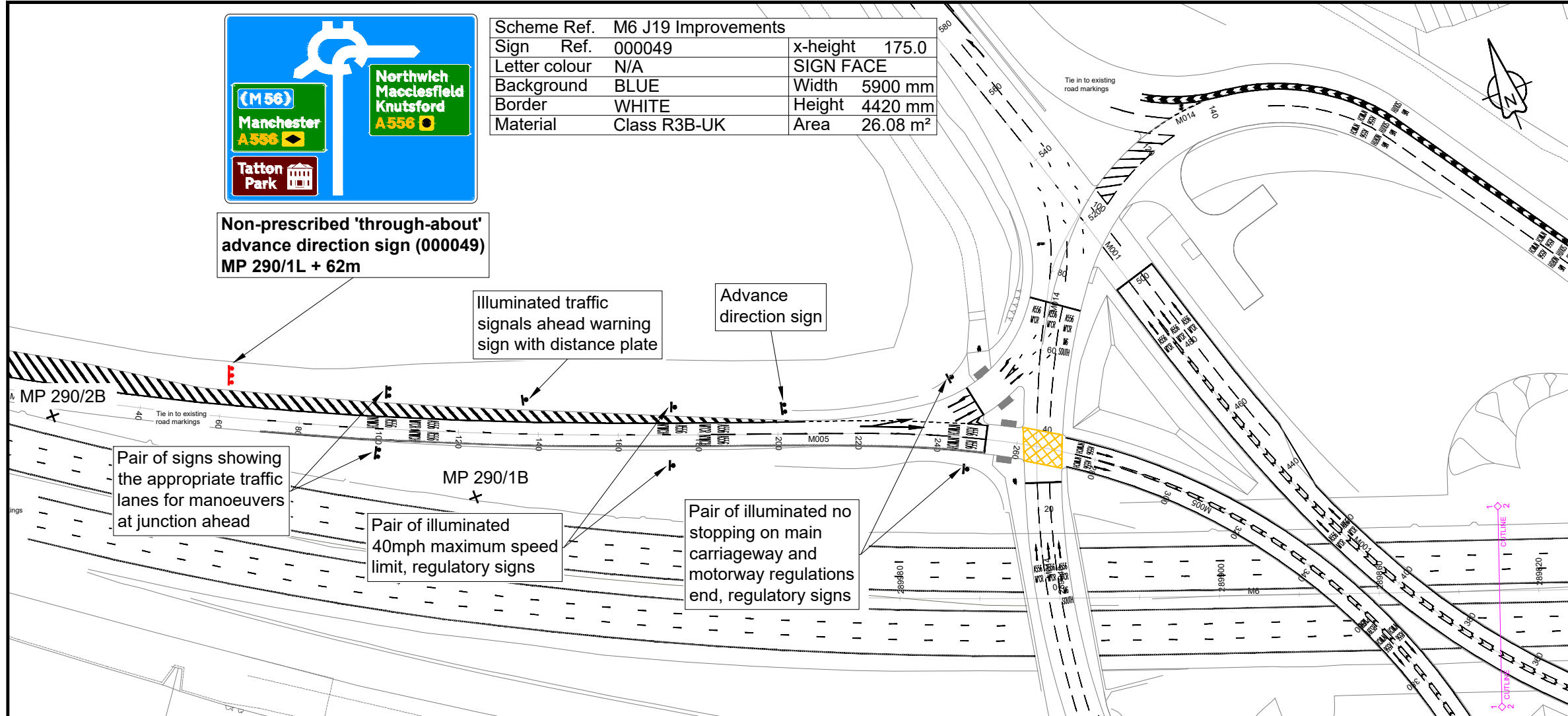


.....  
A Delegated Official of the Department for Transport



Non-prescribed 'through-about' advance direction sign (000049)  
MP 290/1L + 62m

Scheme Ref. M6 J19 Improvements		
Sign Ref.	000049	x-height 175.0
Letter colour	N/A	SIGN FACE
Background	BLUE	Width 5900 mm
Border	WHITE	Height 4420 mm
Material	Class R3B-UK	Area 26.08 m <sup>2</sup>



Scheme Ref. M6 J19 Improvements		
Sign Ref.	000063	x-height 200.0
Letter colour	N/A	SIGN FACE
Background	BLUE	Width 7720 mm
Border	WHITE	Height 3880 mm
Material	Class R3B-UK	Area 29.95 m <sup>2</sup>



Non-prescribed 'through-about' advance direction sign - (000063)  
MP 289/5J + 31m

Key

- Proposed traffic signs
- Proposed non-prescribed sign



Department for Transport

Date: 25 May 2021

Number: GT50/198/0085-1

C03	SEWI	SEWI	JKIT	SWIG	SWIG
	15/02/21	15/02/21	15/02/21	15/02/21	15/02/21
C04	SEWI	SEWI	JKIT	SWIG	SWIG
	19/03/21	19/03/21	19/03/21	19/03/21	19/03/21
C05	Order of destinations on non-prescribed signs changed				
	SEWI	SEWI	JKIT	SWIG	SWIG
	14/05/21	14/05/21	14/05/21	14/05/21	14/05/21
Revision details					
Revision	Created	Checked	Reviewed	Approved	Authorised
	dd/mm/yy	dd/mm/yy	dd/mm/yy	dd/mm/yy	dd/mm/yy

Designer  
Distington House  
Atlas Way  
Sheffield  
S4 7QQ  
**amey** Sir Robert McALPINE

Client  
Piccadilly Gate  
Shore Street  
Manchester  
M1 2WD  
**highways** england

Project Name  
**M6 Junction 19 Improvements**

Drawing Title  
**Non-prescribed signs location plan**

Project Ref. No.	Stage	Scale:	@A3
HE548641	STAGE 5	1:1000	
Dimensions:			

Drawing Number	Project	Originator	Volume
HE548641	-	ASRM	HSN
S1	-	DR	CS
Location		Type	Role
			Number
			000300

Suitability	Suitability Description	Revision
A	Approved for Stage Complete	C05

Project Name

M6 Junction 19 Improvements

Drawing Title

Sign schedule  
Southbound slip  
000049

Client

Piccadilly Gate  
Shore Street  
Manchester  
M1 2WD



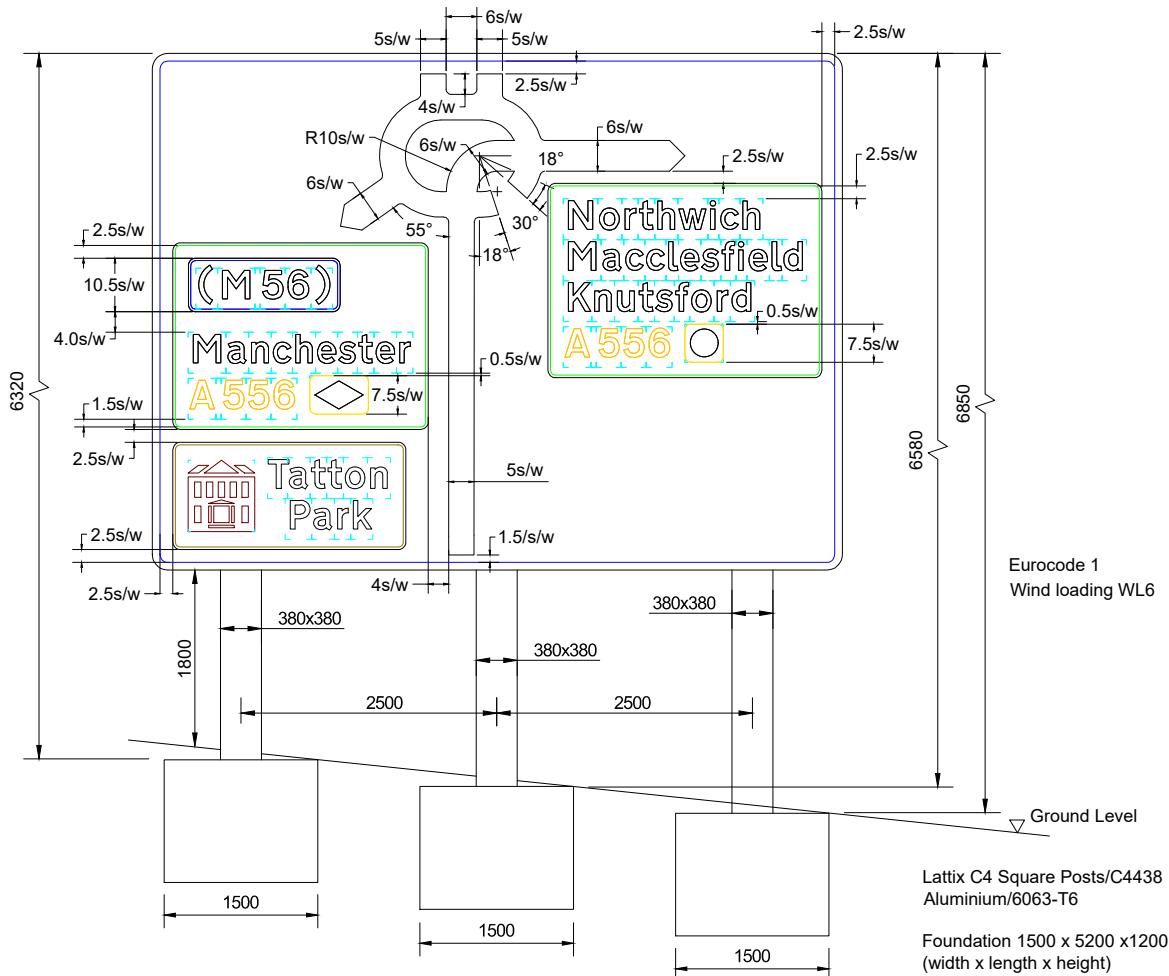
Designer

Amey SRM  
22A Atlas Way  
Sheffield  
S4 7QQ



Scheme Ref. M6 J19 Improvements	
Sign Ref. 000049	x-height 175.0
Letter colour N/A	SIGN FACE
Background BLUE	Width 5900 mm
Border WHITE	Height 4420 mm
Material Class R3B-UK	Area 26.08 m <sup>2</sup>

Traffic signs to be manufactured to BS EN 12899-1 2007



Department  
for Transport

Date: 25 May 2021

Number: GT50/198/0085-2

Project Ref. No. HE548641	Stage STAGE 5	Scale : N/A	A4 Sheet
		Dimensions : MM	

Drawing Number			
Project HE548641	Originator - ASRM	Volume - HSN	
S1	- DR - CS -	000049	
Location	Type	Role	Number

Suitability A	Suitability Description Approved for Stage Complete	Revision C06
------------------	--	-----------------



Project Name

M6 Junction 19 Improvements

Drawing Title

Sign schedule  
Northbound slip  
000063

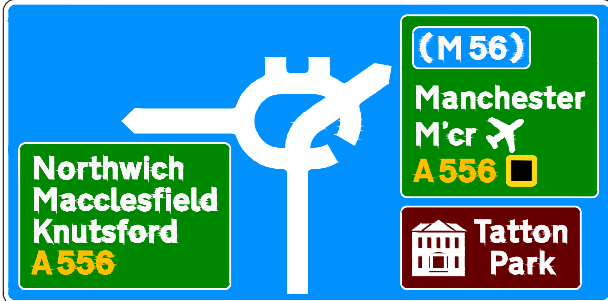
Client

Piccadilly Gate  
Shore Street  
Manchester  
M1 2WD



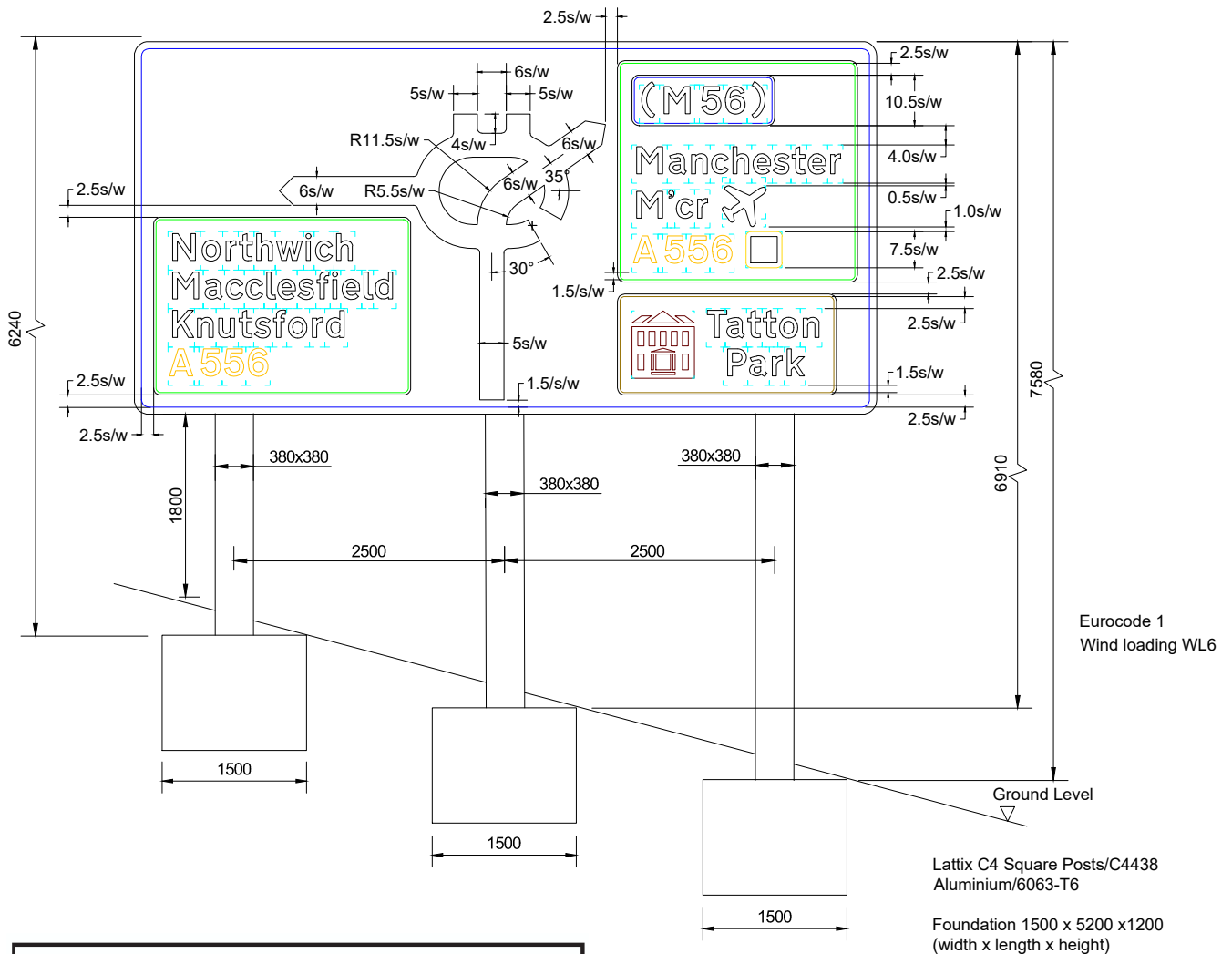
Designer

Amey SRM  
22A Atlas Way  
Sheffield  
S4 7QQ



Scheme Ref.	M6 J19 Improvements	
Sign Ref.	000063	x-height 200.0
Letter colour	N/A	SIGN FACE
Background	BLUE	Width 7720 mm
Border	WHITE	Height 3880 mm
Material	Class R3B-UK	Area 29.95 m <sup>2</sup>

Traffic signs to be manufactured to BS EN 12899-1 2007



Department  
for Transport

Date: 25 May 2021

Number: GT50/198/0085-3

Project Ref. No.	Stage	Scale : N/A	A4 Sheet
HE548641	STAGE 5	Dimensions : MM	

Drawing Number			
Project	Originator	Volume	
HE548641	- ASRM	- HSN	
S1	- DR - CS -	000063	
Location	Type	Role	Number

Suitability	Suitability Description	Revision
A	Approved for Stage Complete	C06