



Department
for Transport

Road Traffic Regulation Act 1984 Sections 64 and 65

Authorisation of traffic signs and special directions

Accessible transcript

Secretary of State for Transport's traffic authorisation of traffic signs

The following pages contain a copy of the text from the Secretary of State for Transport's traffic authorisation regarding the above traffic signs.

A scanned copy of the signed authorisation and supporting documents from the application are appended to this letter. The supporting material is submitted to the Department for Transport by a third party. You should refer to the party involved for accessible copies of the supporting material.



**ROAD TRAFFIC REGULATION ACT 1984 – SECTIONS 64 AND 65
AUTHORISATION OF TRAFFIC SIGNS AND SPECIAL DIRECTIONS**

The Secretary of State for Transport, in exercise of his powers under Sections 64 and 65 of the Road Traffic Regulation Act 1984, and all other powers enabling him in that behalf for the purpose of giving directions to road users on the M6 motorway between junctions 21a and 26 and where National Highways is the traffic authority, hereby:-

1. authorises the erection at or within 5 metres of the site shown schematically on the attached plan numbered GT50/198/0089-1 of a traffic sign (hereinafter referred to as “the authorised sign”) conforming as to size, colour and character with that shown on the attached drawing numbered GT50/198/0089-2; and
2. directs that the provisions of Schedule 12, Parts 1 to 29 of the Traffic Signs Regulations 2016 (Part 1 of S.I. 2016/362, “the 2016 Regulations”) shall apply to the authorised sign in the same manner as they apply to the signs shown in Schedule 12, Part 2, Item 1 of those Regulations; and
3. directs, without prejudice to any statutory provision to the like effect, that it is a condition of this authorisation that the erection of the authorised sign at or near the said sites shall continue to have effect only until such day as may be appointed by one month’s notice given by the Secretary of State in writing to the traffic authority for the removal or alteration of the authorised sign and on that day the said authorisation shall, without prejudice to the giving of any further authorisation or direction, cease to have effect.



The provisions of Regulations 5, 7, 8 and 11 of the 2016 Regulations shall apply to the authorised sign in the same manner as they apply to the signs shown in Schedule 12, Part 2, Item 1 to those Regulations.

Dated *02 March 2022*

Signed by authority of the Secretary of State

.....

A Delegated Official of the Department for Transport



Department
for Transport

**SCANNED
AUTHORISATION
AND SUPPORTING
DOCUMENTS
FOLLOW**



**ROAD TRAFFIC REGULATION ACT 1984 – SECTIONS 64 AND 65
AUTHORISATION OF TRAFFIC SIGNS AND SPECIAL DIRECTIONS**

The Secretary of State for Transport, in exercise of his powers under Sections 64 and 65 of the Road Traffic Regulation Act 1984, and all other powers enabling him in that behalf for the purpose of giving directions to road users on the M6 motorway between junctions 21a and 26 and where National Highways is the traffic authority, hereby:-



1. authorises the erection at or within 5 metres of the site shown schematically on the attached plan numbered GT50/198/0089-1 of a traffic sign (hereinafter referred to as “the authorised sign”) conforming as to size, colour and character with that shown on the attached drawing numbered GT50/198/0089-2; and
2. directs that the provisions of Schedule 12, Parts 1 to 29 of the Traffic Signs Regulations 2016 (Part 1 of S.I. 2016/362, “the 2016 Regulations”) shall apply to the authorised sign in the same manner as they apply to the signs shown in Schedule 12, Part 2, Item 1 of those Regulations; and
3. directs, without prejudice to any statutory provision to the like effect, that it is a condition of this authorisation that the erection of the authorised sign at or near the said sites shall continue to have effect only until such day as may be appointed by one month’s notice given by the Secretary of State in writing to the traffic authority for the removal or alteration of the authorised sign and on that day the said authorisation shall, without prejudice to the giving of any further authorisation or direction, cease to have effect.



The provisions of Regulations 5, 7, 8 and 11 of the 2016 Regulations shall apply to the authorised sign in the same manner as they apply to the signs shown in Schedule 12, Part 2, Item 1 to those Regulations.

Dated *02 March 2022*

Signed by authority of the Secretary of State



.....
A Delegated Official of the Department for Transport



Department
for Transport

Date: 28 February 2022

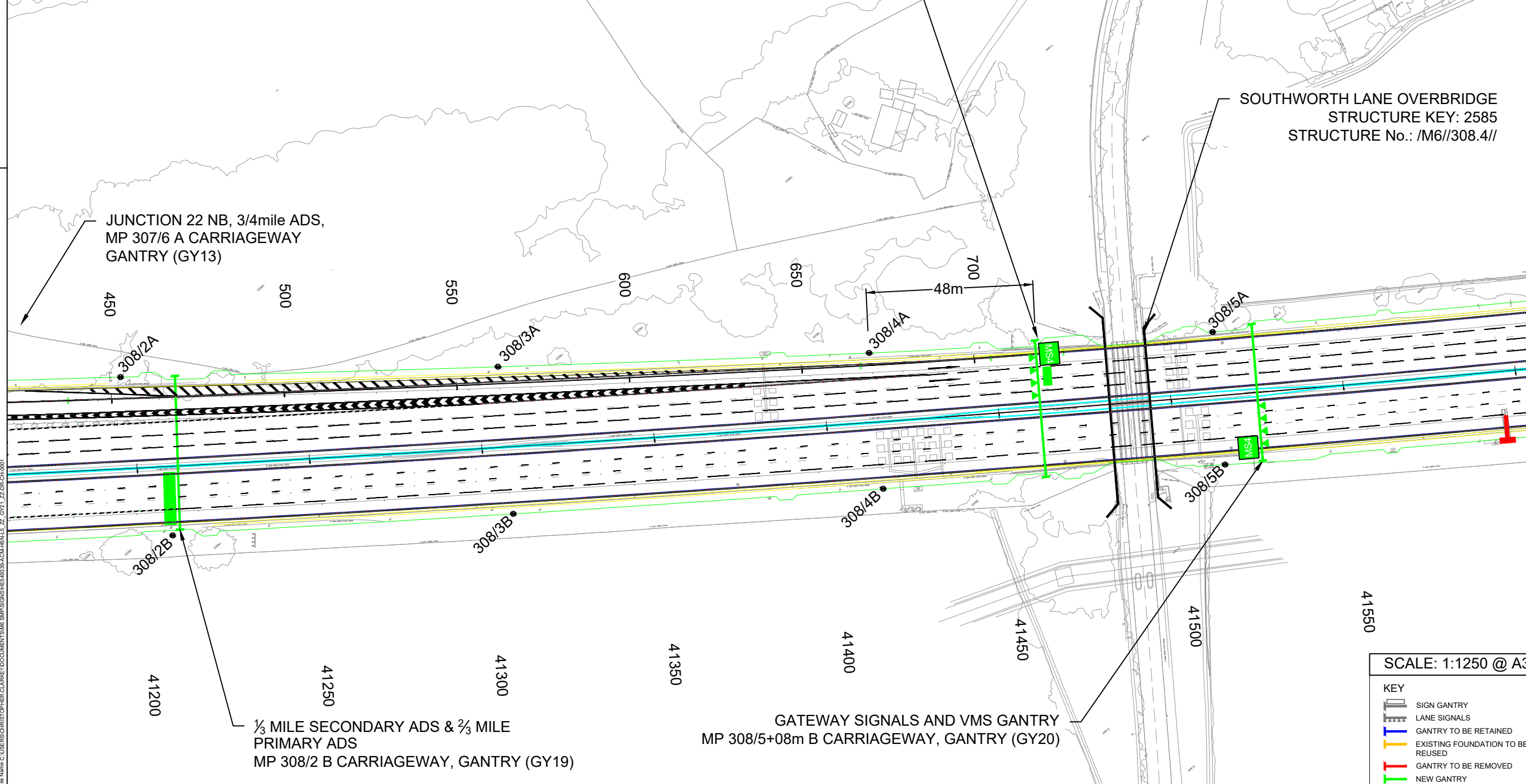
Number: GT50/198/0089-1

Signage Project M6 J21a to J26 SMP					
Sign Reference	J22_NB_GY21_Exit	Width (mm)	6395	Background	Blue
x Height	300.0	Height (mm)	2250	Border	White
Material	Class R3C_UK	Area (m ²)	14.39	Legend	White

Signage Project M6 J21a to J26 SMP					
Sign Reference	J22_NB_GY21_1/4m	Width (mm)	2335	Background	Black/Blue
x Height	300.0	Height (mm)	1050	Border	White
Material	Class R3C_UK	Area (m ²)	2.45	Legend	White

Signage Project M6 J21a to J26 SMP					
Sign Reference	J22_NB_GY21_B.Board	Width (mm)	9055	Background	Grey
x Height	300.0	Height (mm)	2750	Border	Grey
Material	Non Reflective	Area (m ²)	24.90	Legend	Grey

JUNCTION 22 NB, 1/4 mile ADS Gantry GY21, MP 308/4+48m A CARRIAGEWAY



SAFETY, HEALTH AND ENVIRONMENTAL INFORMATION BOX			
IT IS ASSUMED THAT ALL WORKS ON THIS DRAWING WILL BE CARRIED OUT BY A COMPETENT CONTRACTOR WORKING, WHERE APPROPRIATE, TO AN APPROPRIATE METHOD STATEMENT.			
THIS DRAWING IS TO BE USED ONLY FOR THE PURPOSE OF ISSUE THAT IT WAS ISSUED FOR AND IS SUBJECT TO AMENDMENT.			
EXCEPTIONAL RISKS RELATING TO THE WORKS ASSOCIATED WITH THIS DRAWING ARE IDENTIFIED BELOW.			
CONSTRUCTION			
FOR MAINTENANCE / OPERATION / DECOMMISSIONING AND DEMOLITION RISKS SEE PROJECT HEALTH AND SAFETY FILE.			
NOTES:			
1. THIS DRAWING IS TO BE READ IN CONJUNCTION WITH ALL OTHER RELEVANT DOCUMENTATION.			
2. DO NOT SCALE FROM THIS DRAWING, USE ONLY PRINTED DIMENSIONS.			
3. ALL DIMENSIONS IN MILLIMETRES, ALL CHAINAGES, LEVELS AND COORDINATES ARE IN METRES UNLESS DEFINED OTHERWISE.			
AP		02/10/20	P02
AP		07/10/20	P02
JG		28/01/21	P03
EA		16/03/21	P04
EA		25/03/21	P05
EA		06/08/21	P06
REVISION DETAILS			
By	Check	Date	Suffix

FOR INFORMATION			
Client	Highways England	Working on behalf of	
Major Projects	The Cube	highways england	
199 Wharfside Street	Birmingham	B1 1RN	
Client	Costain	COSTAIN	
Manchester Business Park	Costain House	1500 Aviator Way	
Wythenshawe	Manchester M22 5TG		

SMP M6 J21A-26
DESIGN & BUILD

SAS-06-011
SIGN AUTHORISATION
J22 NB GY21 1/4M
LOCATION PLAN

Designed	Drawn	Checked	Approved	Date
CS	EA	EA	PB	06/08/21
Internal Project No.	60580072	Subsidiary	S2	
Scale @ A3	AS SHOWN	Volume	Traffic Signs	

THIS DOCUMENT HAS BEEN PREPARED PURSUANT TO AND SUBJECT TO THE TERMS OF AECOM'S APPOINTMENT BY ITS CLIENT. AECOM ACCEPTS NO LIABILITY FOR ANY USE OF THIS DOCUMENT OTHER THAN BY ITS ORIGINAL CLIENT OR FOLLOWING AECOM'S EXPRESS AGREEMENT TO SUCH USE, AND ONLY FOR THE PURPOSES FOR WHICH IT WAS PREPARED AND PROVIDED.

AECOM
Tricentre 3
Newbridge Square
Swindon
Tel: +44 (0) 200 0000 0000
www.aecom.com

AECOM Infrastructure & Environment UK Limited
Registered in England Registered number: 880208
Registered office: Midpoint, Alconon Link,
Basingstoke, Hampshire RG21 7PP

WSP
WSP UK Limited
No 8 First Street
Manchester
M15 4RP
Tel: 0161 200 5000
www.wsp.com

SCALE: 1:1250 @ A3

KEY	
	SIGN GANTRY
	LANE SIGNALS
	GANTRY TO BE RETAINED
	EXISTING FOUNDATION TO BE REUSED
	GANTRY TO BE REMOVED
	NEW GANTRY

Drawing Number	Highways England PIN	1 Originator	1 Volume	Rev
HE549339	-ACM	-HSN	-	P06
L5_ZZ_GY21_ZZDR-CH-0001				
Location	1 Type	1 Role	1 Number	

P:\Data\18_August_2021\14156_24
 File Name: C:\Users\CHRISTOPHER.CLARKE\Documents\SMP\SIGNAUTHORITY\DOCUMENTS\MSM_SIGNAUTHORITY\404\MSM\15_ZZ_GY21_ZZDR-CH-0001

