



Department
for Transport

Road Traffic Regulation Act 1984 Sections 64 and 65

Authorisation of traffic signs and special directions

Accessible transcript

Secretary of State for Transport's traffic authorisation of traffic signs , for the purpose of reducing vehicle speeds at the Liverpool Road / Broadgate roundabout in Preston, for which Lancashire County Council is the traffic authority.

The following pages contain a copy of the text from the Secretary of State for Transport's traffic authorisation regarding the above traffic signs.

A scanned copy of the signed authorisation and supporting documents from the application are appended to this letter. The supporting material is submitted to the Department for Transport by a third party. You should refer to the party involved for accessible copies of the supporting material.



**HIGHWAYS ACT 1980 – SECTION 90
AUTHORISATION OF ROAD HUMPS**

The Secretary of State for Transport, in exercise of his powers under Section 90 of the Highways Act 1980, and of all other powers enabling him in that behalf, for the purpose of reducing vehicle speeds at the Liverpool Road / Broadgate roundabout in Preston, for which Lancashire County Council is the traffic authority, hereby:-

1. authorises the placing upon a road hump, at or within 5 metres of the site shown schematically on the attached plan numbered GT50/064/0036-1, of a parallel crossing (hereinafter referred to as “the authorised crossing”) as defined within Schedule 1 of the Traffic Signs Regulations and General Directions 2016 (Part 1 of S.I. 2016/362, “the 2016 Regulations”) and conforming as to size, colour and character with that shown on the attached plan numbered GT50/064/0036-2; and
2. directs, without prejudice to any statutory provision to the like effect, that it is a condition of this authorisation that the placing of the authorised crossing at or near the said sites shall continue to have effect only until such day as may be appointed by one month’s notice given by the Secretary of State in writing to the traffic authority for the removal or alteration of the authorised hump, and on that day the said authorisation shall, without prejudice to the giving of any further authorisation or direction, cease to have effect.

The provisions of the Highways (Road Humps) Regulations 1999 shall apply to the road hump and the authorised crossing, save that an imaginary line along the centre of each hump from one side of the road to the other need not be in the same position as an imaginary line along the centre of the limits of the crossing from one side of the road to the other as shown in the diagram in Schedule 14, Part 2, Item 53 of the 2016 Regulations.



Department
for Transport

GT50/064/0036

The provisions of Regulations 5, 7, 9, 10 and 11 of the 2016 Regulations shall apply to the authorised crossing in the same manner as they apply to the marking shown in the diagram in Schedule 14, Part 2, Item 53 of those Regulations.

Dated *27 April 2022*

Signed by authority of the Secretary of State

.....

A Delegated Official of the Department for Transport



Department
for Transport

**SCANNED
AUTHORISATION
AND SUPPORTING
DOCUMENTS
FOLLOW**



**HIGHWAYS ACT 1980 – SECTION 90
AUTHORISATION OF ROAD HUMPS**

The Secretary of State for Transport, in exercise of his powers under Section 90 of the Highways Act 1980, and of all other powers enabling him in that behalf, for the purpose of reducing vehicle speeds at the Liverpool Road / Broadgate roundabout in Preston, for which Lancashire County Council is the traffic authority, hereby:-

1. authorises the placing upon a road hump, at or within 5 metres of the site shown schematically on the attached plan numbered GT50/064/0036-1, of a parallel crossing (hereinafter referred to as “the authorised crossing”) as defined within Schedule 1 of the Traffic Signs Regulations and General Directions 2016 (Part 1 of S.I. 2016/362, “the 2016 Regulations”) and conforming as to size, colour and character with that shown on the attached plan numbered GT50/064/0036-2; and
2. directs, without prejudice to any statutory provision to the like effect, that it is a condition of this authorisation that the placing of the authorised crossing at or near the said sites shall continue to have effect only until such day as may be appointed by one month’s notice given by the Secretary of State in writing to the traffic authority for the removal or alteration of the authorised hump, and on that day the said authorisation shall, without prejudice to the giving of any further authorisation or direction, cease to have effect.

The provisions of the Highways (Road Humps) Regulations 1999 shall apply to the road hump and the authorised crossing, save that an imaginary line along the centre of each hump from one side of the road to the other need not be in the same position as an imaginary line along the centre of the limits of the crossing from one side of the road to the other as shown in the diagram in Schedule 14, Part 2, Item 53 of the 2016 Regulations.




Department
for Transport

GT50/064/0036



The provisions of Regulations 5, 7, 9, 10 and 11 of the 2016 Regulations shall apply to the authorised crossing in the same manner as they apply to the marking shown in the diagram in Schedule 14, Part 2, Item 53 of those Regulations.

Dated *27 April 2022*

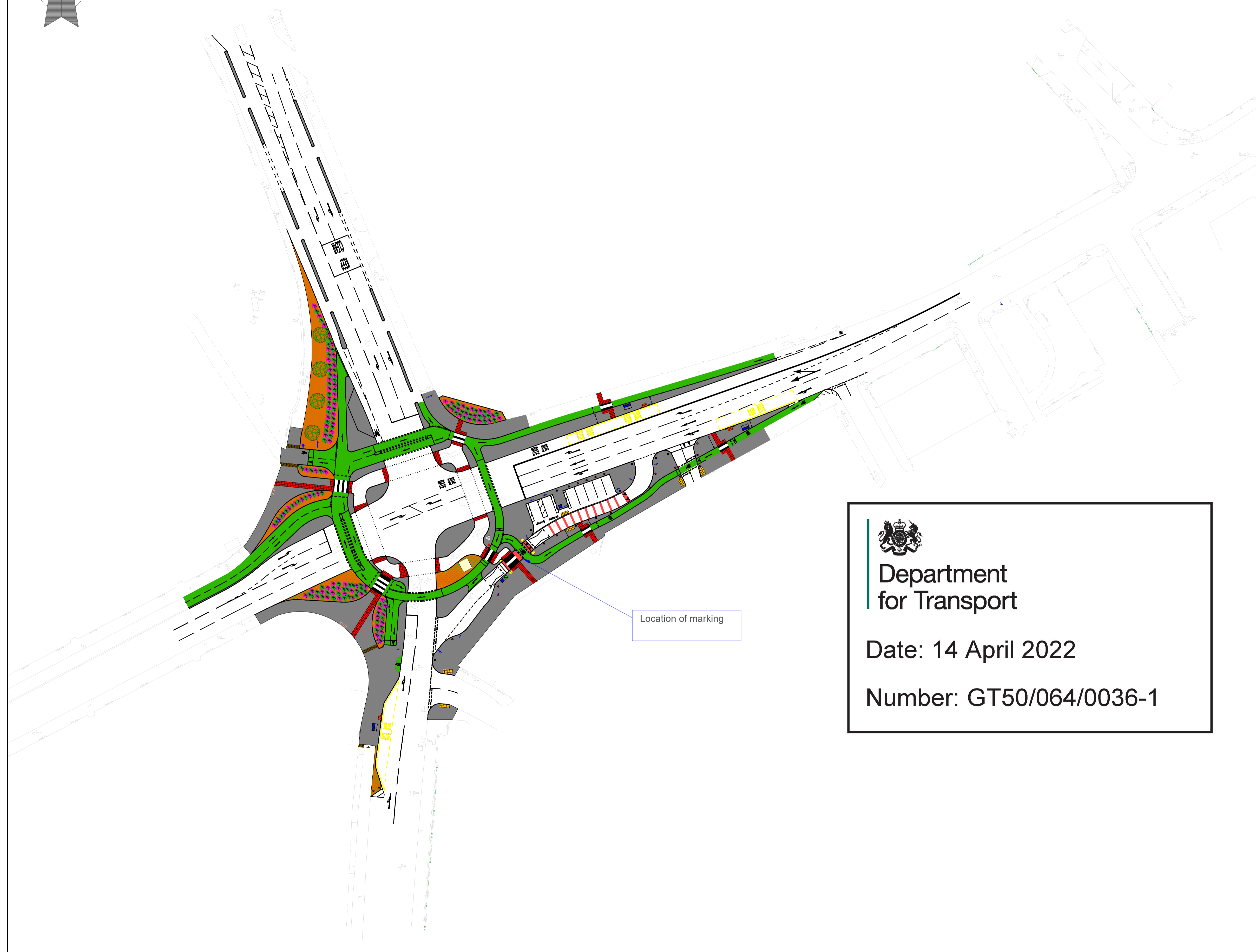
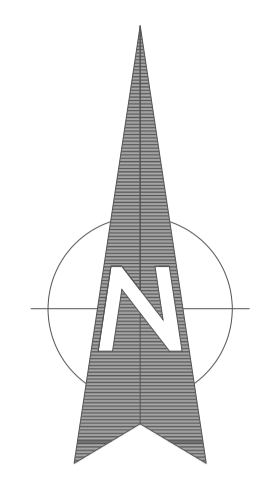
Signed by authority of the Secretary of State



.....
A Delegated Official of the Department for Transport

CERTIFIED TRUE COPY	
	
	
Department for Transport	Date: 27/04/2022

*Based on Ordnance Survey mapping with the permission of the Controller of Her Majesty's Stationery Office. © Crown copyright. Unauthorised reproduction infringes Crown copyright and may lead to prosecution or civil proceedings.
Lancashire County Council Licence No. LA100023320



Key

- Bus Shelter
- Bollard
- Litter Bin
- Recycling Bin
- Pedestrian Guard Rail
- Hartecast H2046S Seat 1.8m
- Supply and install red PCC tactile paving 63mm thick, 400mm x 400mm.
- Supply and install buff PCC corduroy paving 63mm thick, 400mm x 400mm.
- Supply and install buff PCC tactile paving 63mm thick, 400mm x 400mm.
- Supply and install red Saxon style paving, 63mm thick, 400mm x 400mm and 200mm x 100mm block paving.

Notes

GA plan for indicative purposes only and relevant construction series drawings should be used.

Department for Transport

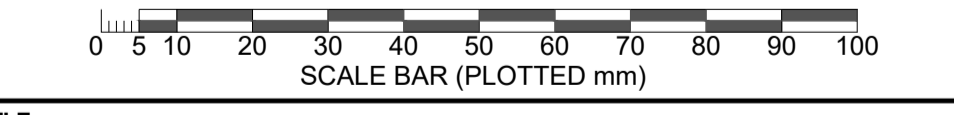
Date: 14 April 2022

Number: GT50/064/0036-1

Location of marking

No.	DATE	AMENDMENT DETAILS	CHECKED BY	DRAWN BY
REVISIONS				

Design and Construction



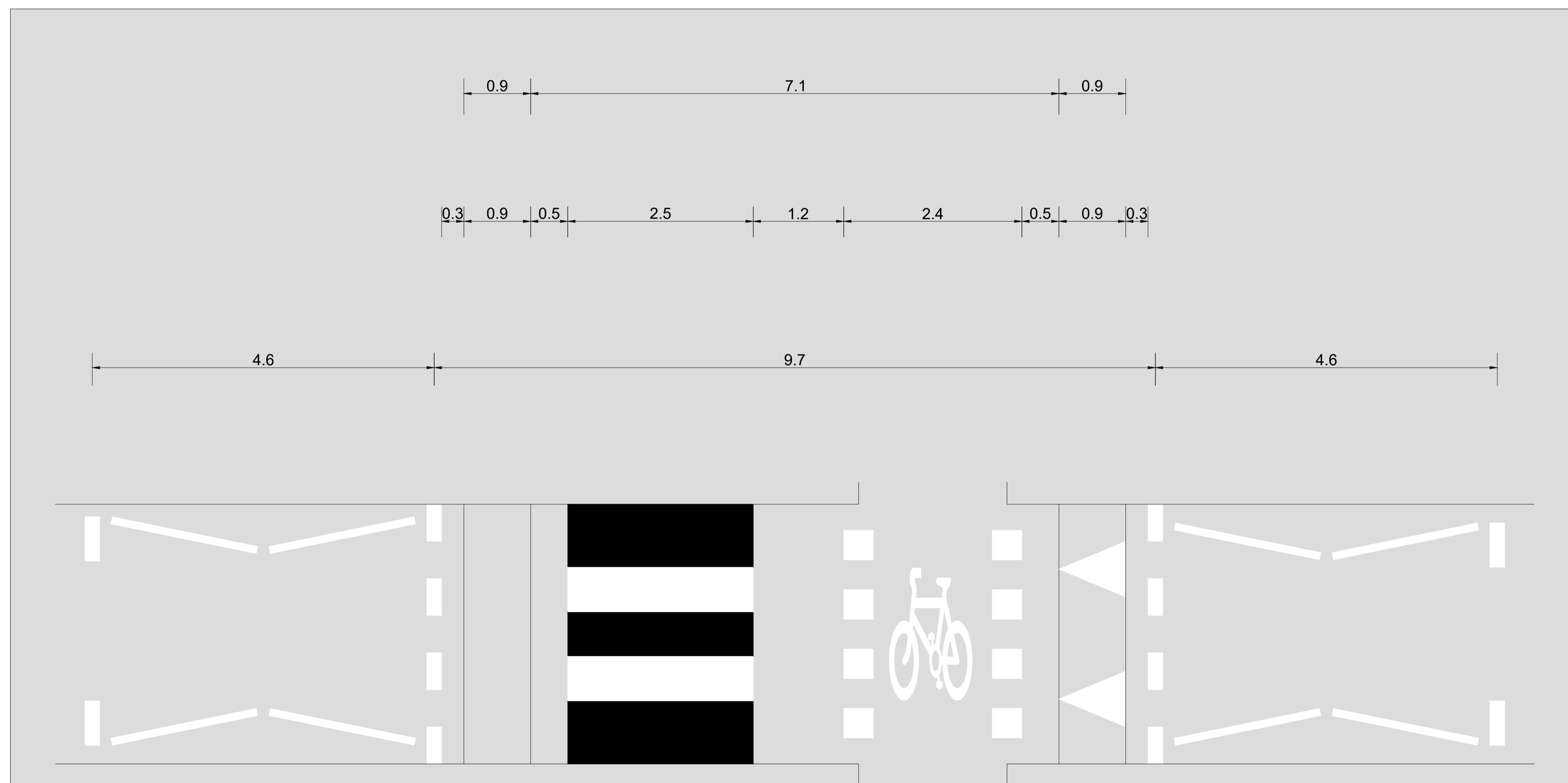
PROJECT TITLE		Active Travel Fund Tranche 2 Penwortham to Preston Cycle Superhighway	
DRAWING TITLE		Broadgate Junction General Arrangement	
DRAWN BY	W.Thackeray	DATE	April 22
CHECKED BY		DRAWING No.	0100-01
PROJECT No.		SHEET No.	1 of 1
SCALE @ A1	1:500	REVISION	A
ISSUE PURPOSE		DfT Traffic Authorisation	



Department
for Transport

Date: 14 April 2022

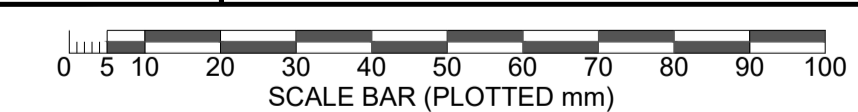
Number: GT50/064/0036-2



No.	DATE	AMENDMENT DETAILS	CHECKED BY	DRAWN BY

REVISIONS

Design and Construction



PROJECT TITLE		Active Travel Fund Tranche 2 Penwortham to Preston Cycle Superhighway	
DRAWING TITLE		Sketch 01 - Traffic Authorisation Traffic Sign Regulations and General Directions 2016 - Diagram 1001.5	
DRAWN BY	W.Thackeray	DATE	April 22
CHECKED BY		DRAWING No.	SK01-TA-TSRGD-1001.5
PROJECT No.		SHEET No.	1 of 1
SCALE @ A1	1:40	REVISION	A
ISSUE PURPOSE		DfT Traffic Authorisation	