



Department  
for Transport

## Road Traffic Regulation Act 1984 Sections 64 and 65

### Authorisation of traffic signs and special directions

#### Accessible transcript

Secretary of State for Transport's traffic authorisation of traffic signs for the purpose of informing road users of segregated pedestrian and cycle crossings at appropriate sites for which Knowsley Metropolitan Borough Council is the traffic authority.

The following pages contain a copy of the text from the Secretary of State for Transport's traffic authorisation regarding the above traffic signs.

A scanned copy of the signed authorisation and supporting documents from the application are appended to this letter. The supporting material is submitted to the Department for Transport by a third party. You should refer to the party involved for accessible copies of the supporting material.



**ROAD TRAFFIC REGULATION ACT 1984 – SECTIONS 64 AND 65  
AUTHORISATION OF TRAFFIC SIGNS AND SPECIAL DIRECTIONS**

The Secretary of State for Transport, in exercise of his powers under Sections 64 and 65 of the Road Traffic Regulation Act 1984, and of all other powers enabling him in that behalf, for the purpose of informing road users of segregated pedestrian and cycle crossings, hereby:-

1. authorises the placing at appropriate sites for which Knowsley Metropolitan Borough Council is the traffic authority, of a traffic sign consisting of a road marking (hereinafter referred to as “the authorised marking”) comprising of zig-zag lines, a pedestrian crossing and a cyclist crossing conforming as to size, colour and character with that shown in the attached drawing numbered GT50/063/0011-1; and
2. directs that the dimensions in column 3 of the road markings shown in diagram 1001.3 (Schedule 14, Part 2, Item 51), diagram 1055.1 (Schedule 14, Part 2, Item 55) and diagram 1055.3 (Schedule 14, Part 2, Item 57) of the Traffic Signs Regulations 2016 (Part 1 of S.I. 2016/362, “the 2016 Regulations”) shall apply in the same manner to the respective road markings that form part of the authorised marking; and
3. directs that the variants in column 4 of the road markings shown in diagram 1001.3 (Schedule 14, Part 2, Item 51), diagram 1055.1 (Schedule 14, Part 2, Item 55) and diagram 1055.3 (Schedule 14, Part 2, Item 57) of the 2016 Regulations shall apply in the same manner to the respective road markings that form part of the authorised marking; and
4. directs that the authorised marking may be placed at signal controlled segregated pedestrian and cyclist crossings; and



5. directs that the distance between the pedestrian and cyclist crossings on the authorised marking may be varied within the range of 1000 millimetres to 10000 millimetres; and
6. directs, without prejudice to any statutory provision to the like effect that it is a condition of this authorisation that the placing of the authorised marking at or near the said sites shall continue to have effect only until such day as may be appointed by one month's notice given by the Secretary of State in writing to the traffic authority for the removal or alteration of the authorised marking and on that day the said authorisation shall, without prejudice to the giving of any further authorisation or direction, cease to have effect.

The provisions of Regulations 7, 9 and 10 of the 2016 Regulations shall apply to the authorised marking in the same manner as they apply to the road markings shown in diagram 1001.3 (Schedule 14, Part 2, Item 51), diagram 1055.1 (Schedule 14, Part 2, Item 55) and diagram 1055.3 (Schedule 14, Part 2, Item 57) of those Regulations.

The provisions of Schedule 14, Parts 1, 4, 5 and 6 of the 2016 Regulations shall apply to the authorised marking in the same manner as they apply to the road markings shown in diagram 1001.3 (Schedule 14, Part 2, Item 51), diagram 1055.1 (Schedule 14, Part 2, Item 55) and diagram 1055.3 (Schedule 14, Part 2, Item 57) of those Regulations.

Dated *11 May 2022*

Signed by authority of the Secretary of State

.....  
A Delegated Official of the Department for Transport



Department  
for Transport

**SCANNED  
AUTHORISATION  
AND SUPPORTING  
DOCUMENTS  
FOLLOW**



**ROAD TRAFFIC REGULATION ACT 1984 – SECTIONS 64 AND 65  
AUTHORISATION OF TRAFFIC SIGNS AND SPECIAL DIRECTIONS**

The Secretary of State for Transport, in exercise of his powers under Sections 64 and 65 of the Road Traffic Regulation Act 1984, and of all other powers enabling him in that behalf, for the purpose of informing road users of segregated pedestrian and cycle crossings, hereby:-

1. authorises the placing at appropriate sites for which Knowsley Metropolitan Borough Council is the traffic authority, of a traffic sign consisting of a road marking (hereinafter referred to as “the authorised marking”) comprising of zig-zag lines, a pedestrian crossing and a cyclist crossing conforming as to size, colour and character with that shown in the attached drawing numbered GT50/063/0011-1; and
2. directs that the dimensions in column 3 of the road markings shown in diagram 1001.3 (Schedule 14, Part 2, Item 51), diagram 1055.1 (Schedule 14, Part 2, Item 55) and diagram 1055.3 (Schedule 14, Part 2, Item 57) of the Traffic Signs Regulations 2016 (Part 1 of S.I. 2016/362, “the 2016 Regulations”) shall apply in the same manner to the respective road markings that form part of the authorised marking; and
3. directs that the variants in column 4 of the road markings shown in diagram 1001.3 (Schedule 14, Part 2, Item 51), diagram 1055.1 (Schedule 14, Part 2, Item 55) and diagram 1055.3 (Schedule 14, Part 2, Item 57) of the 2016 Regulations shall apply in the same manner to the respective road markings that form part of the authorised marking; and
4. directs that the authorised marking may be placed at signal controlled segregated pedestrian and cyclist crossings; and





5. directs that the distance between the pedestrian and cyclist crossings on the authorised marking may be varied within the range of 1000 millimetres to 10000 millimetres; and
6. directs, without prejudice to any statutory provision to the like effect that it is a condition of this authorisation that the placing of the authorised marking at or near the said sites shall continue to have effect only until such day as may be appointed by one month's notice given by the Secretary of State in writing to the traffic authority for the removal or alteration of the authorised marking and on that day the said authorisation shall, without prejudice to the giving of any further authorisation or direction, cease to have effect.

The provisions of Regulations 7, 9 and 10 of the 2016 Regulations shall apply to the authorised marking in the same manner as they apply to the road markings shown in diagram 1001.3 (Schedule 14, Part 2, Item 51), diagram 1055.1 (Schedule 14, Part 2, Item 55) and diagram 1055.3 (Schedule 14, Part 2, Item 57) of those Regulations.

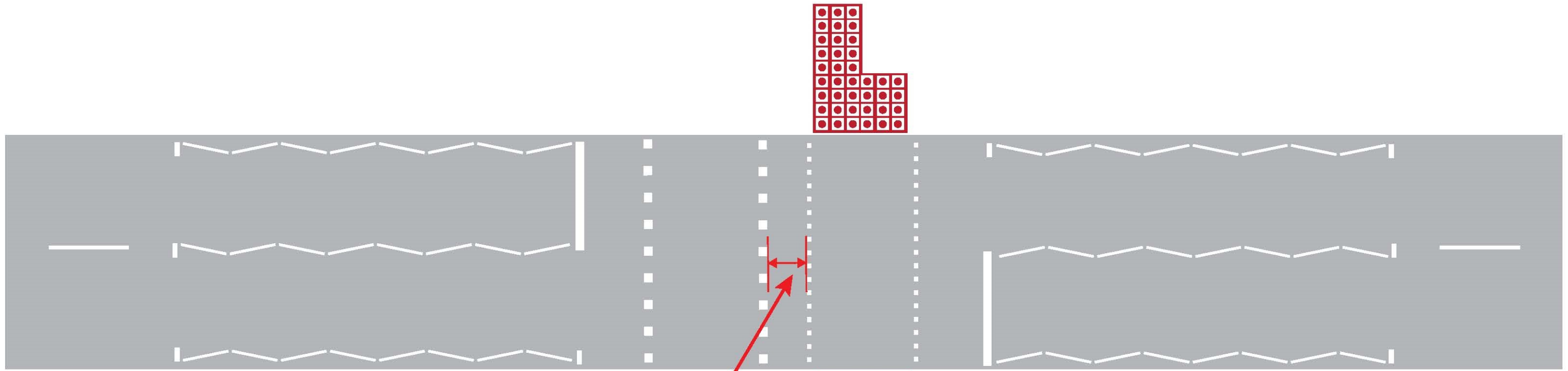
The provisions of Schedule 14, Parts 1, 4, 5 and 6 of the 2016 Regulations shall apply to the authorised marking in the same manner as they apply to the road markings shown in diagram 1001.3 (Schedule 14, Part 2, Item 51), diagram 1055.1 (Schedule 14, Part 2, Item 55) and diagram 1055.3 (Schedule 14, Part 2, Item 57) of those Regulations.

Dated *11 May 2022*

Signed by authority of the Secretary of State



.....  
A Delegated Official of the Department for Transport



1000mm MIN  
10000mm MAX

  
Department  
for Transport

Date: 11 May 2022

Number: GT50/063/0011-1

DRAWING No.  
PC3016-RHD-DE-HL-DR-D-0101

DO NOT SCALE

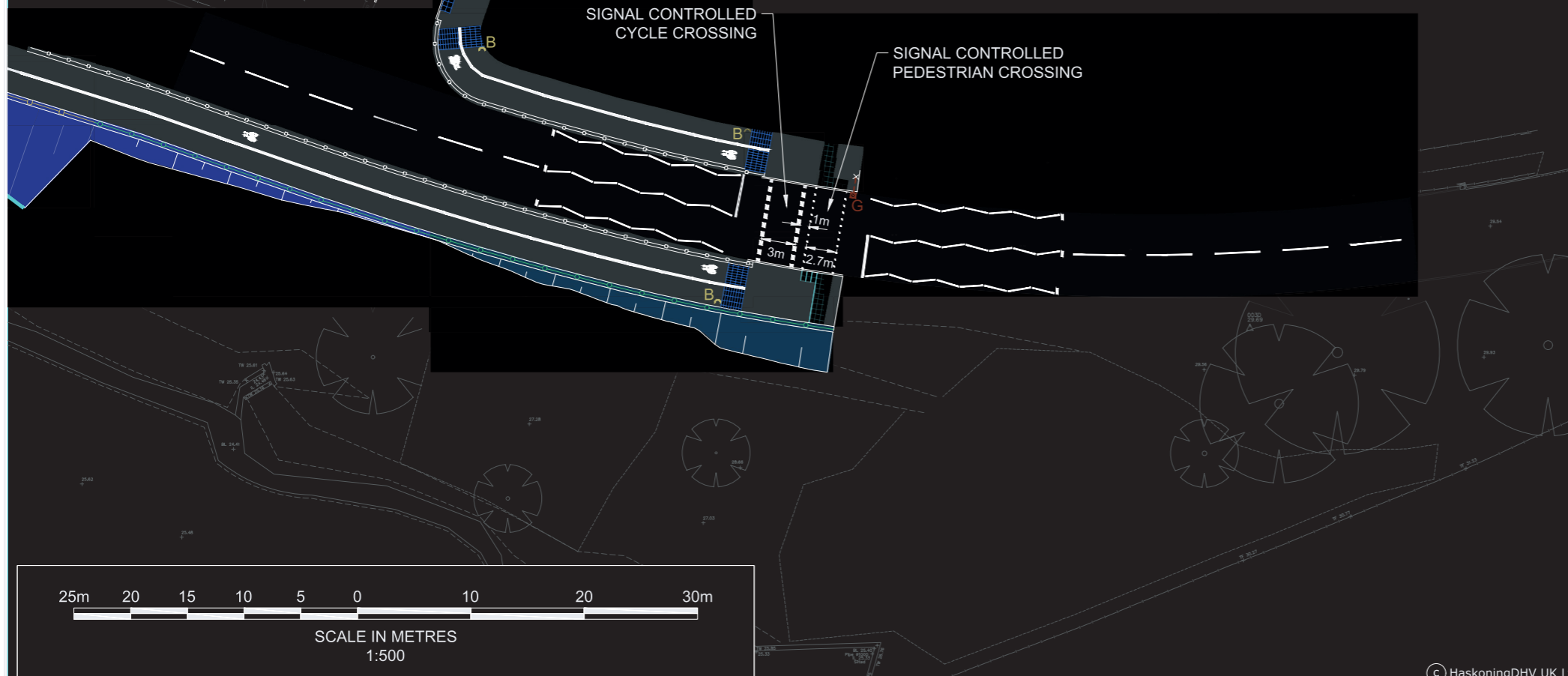
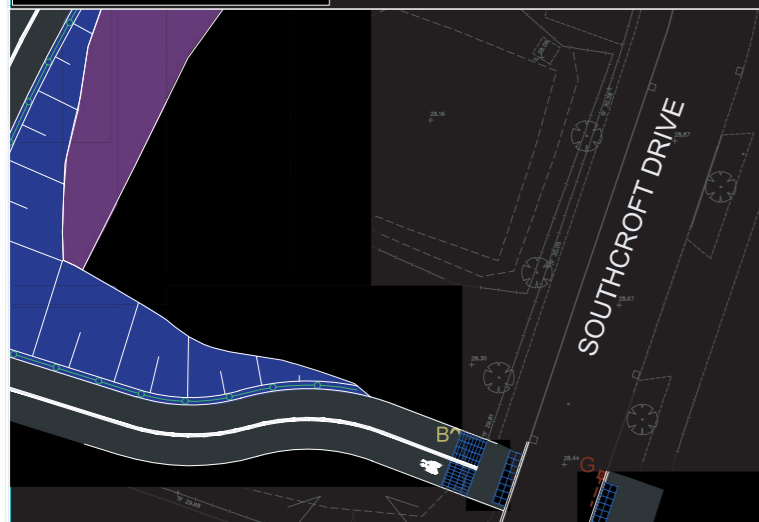
KEY

-  PROPOSED KERB LINE
-  EXISTING TOPOGRAPHICAL SURVEY
-  BUFF COLOURED CYCLEWAY CORDUROY TACTILES
-  BUFF COLOURED BLISTER TACTILES
-  RED COLOURED BLISTER TACTILES
-  PROPOSED SHARED ROUTE BOLLARD
-  PROPOSED GULLY AND LEAD
-  AREA OF CARRIAGEWAY RE-SURFACING
-  EARTHWORKS - CUT
-  EARTHWORKS - FILL
-  SOFT LANDSCAPING - TOPSOIL AND SEED
-  AREA OF FULL FOOTWAY CONSTRUCTION
-  TIMBER KNEE RAIL
-  TIMBER POST AND 3 RAIL FENCE
-  PROPOSED GUARDRAIL

GENERAL NOTES

1. ALL DIMENSIONS ARE IN METRES UNLESS NOTED OTHERWISE.

LOCATION PLAN  
SCALE: 1:10,000



© HaskoningDHV UK Ltd.

REV	DATE	DESCRIPTION	BY	CHK	APP
P01	10/05/22	S2 - ISSUE FOR INFORMATION	MB	PV	DJ

REVISIONS

DRAWING STATUS **INFORMATION**



PROJECT

**HEADBOLT LANE STATION  
ENABLING WORKS**

TITLE

**GENERAL ARRANGEMENT  
PLAN  
SPARROW CROSSING**

**Royal HaskoningDHV**  
*Enhancing Society Together*

Portland Street,  
Manchester One, 9th Floor  
Manchester, M1 3LF  
Tel +44(0)161 2361018  
Email info.manchester@uk.rdhv.com  
Website www.royalhaskoning.com

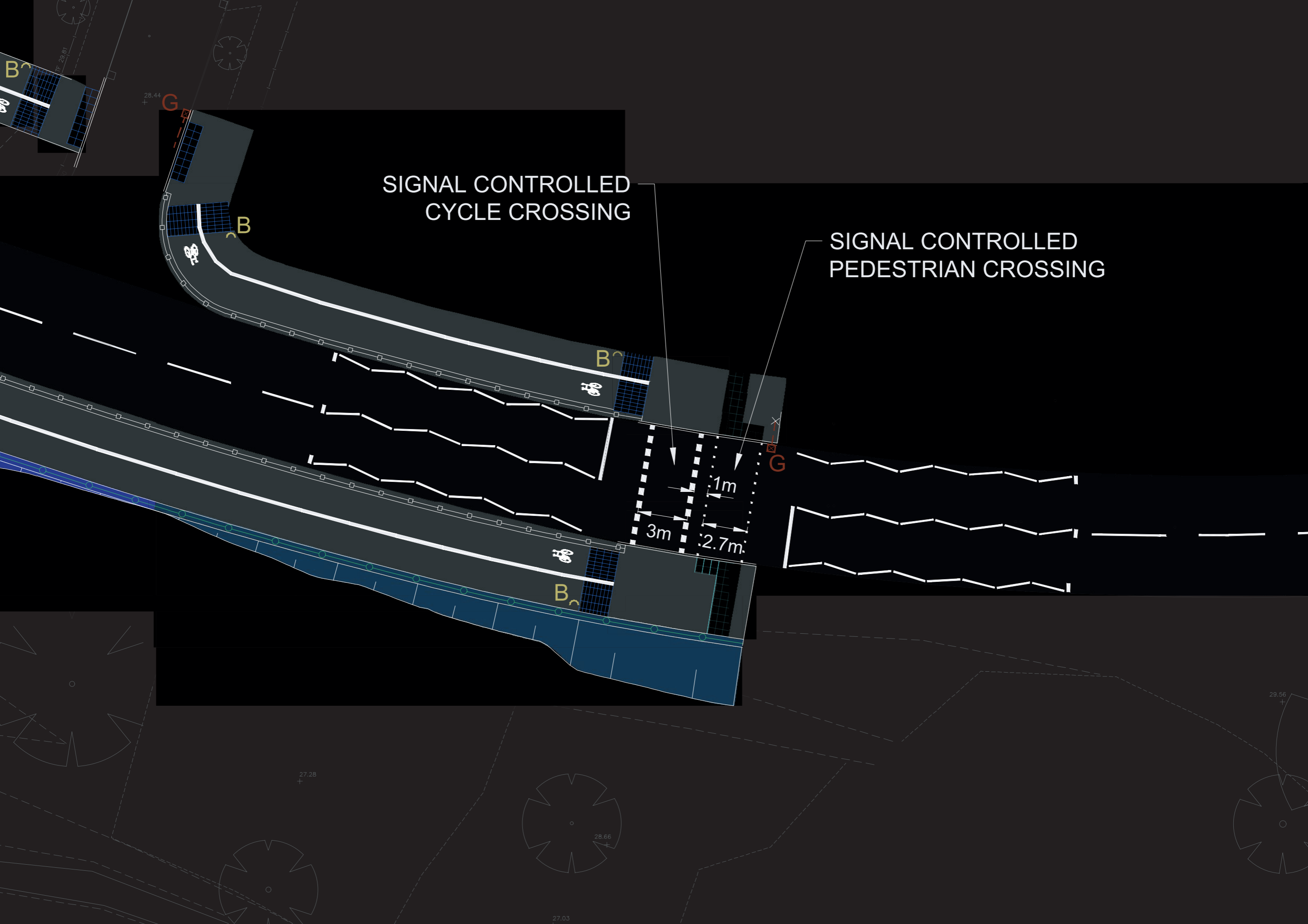
DRAWN MB	CHECKED PV	APPROVED DJ
DATE MAY 22	SCALE AT A3 1:500	PROJECT NUMBER PC3016

DRAWING No.	REVISION
PC3016-RHD-DE-HL-DR-D-0101	P01



SIGNAL CONTROLLED  
CYCLE CROSSING
















SIGNAL CONTROLLED  
PEDESTRIAN CROSSING



DRAWING No.  
PC3016-RHD-DE-HL-DR-D-0101

DO NOT SCALE

KEY

-  PROPOSED KERB LINE
-  EXISTING TOPOGRAPHICAL SURVEY
-  BUFF COLOURED CYCLEWAY CORDUROY TACTILES
-  BUFF COLOURED BLISTER TACTILES
-  RED COLOURED BLISTER TACTILES
-  PROPOSED SHARED ROUTE BOLLARD
-  PROPOSED GULLY AND LEAD
-  AREA OF CARRIAGEWAY RE-SURFACING
-  EARTHWORKS - CUT
-  EARTHWORKS - FILL
-  SOFT LANDSCAPING - TOPSOIL AND SEED
-  AREA OF FULL FOOTWAY CONSTRUCTION
-  TIMBER KNEE RAIL
-  TIMBER POST AND 3 RAIL FENCE
-  PROPOSED GUARDRAIL

GENERAL NOTES

1. ALL DIMENSIONS ARE IN METRES UNLESS NOTED OTHERWISE.

REV	DATE	DESCRIPTION	BY	CHK	APP
P01	10/05/22	S2 - ISSUE FOR INFORMATION	MB	PV	DJ

REVISIONS

DRAWING STATUS INFORMATION

CLIENT



**Knowsley Council**

PROJECT

**HEADBOLT LANE STATION  
ENABLING WORKS**

TITLE

**GENERAL ARRANGEMENT  
PLAN  
SPARROW CROSSING**

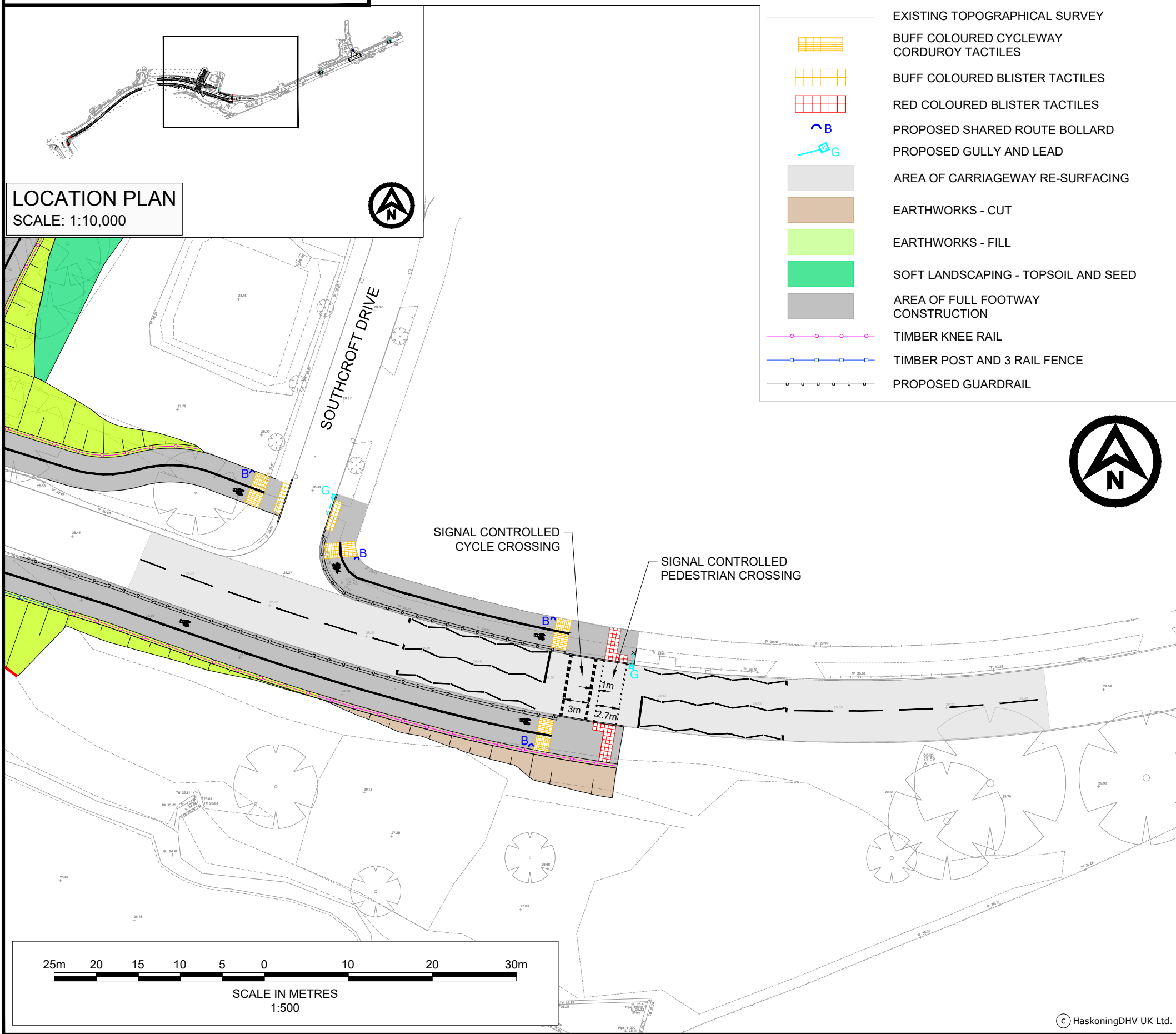


**Royal HaskoningDHV**  
*Enhancing Society Together*

Portland Street,  
Manchester One, 9th Floor  
Manchester, M1 3LF  
Tel +44(0)161 2361018  
Email info.manchester@uk.rhdhv.com  
Website www.royalhaskoning.com

DRAWN	CHECKED	APPROVED
MB	PV	DJ
DATE	SCALE AT A3	PROJECT NUMBER
MAY 22	1:500	PC3016

DRAWING No.	REVISION
PC3016-RHD-DE-HL-DR-D-0101	P01



LOCATION PLAN  
SCALE: 1:10,000

