



Department  
for Transport

## Road Traffic Regulation Act 1984 Sections 64 and 65

### Authorisation of traffic signs and special directions

#### Accessible transcript

Secretary of State for Transport's traffic authorisation of traffic signs , for the purpose of informing road users of the conditions of use of a bus lane on the C-645 Marchwood Bypass in Hampshire for which Hampshire County Council is the traffic authority.

The following pages contain a copy of the text from the Secretary of State for Transport's traffic authorisation regarding the above traffic signs.

A scanned copy of the signed authorisation and supporting documents from the application are appended to this letter. The supporting material is submitted to the Department for Transport by a third party. You should refer to the party involved for accessible copies of the supporting material.



**ROAD TRAFFIC REGULATION ACT 1984 – SECTIONS 64 AND 65  
AUTHORISATION OF TRAFFIC SIGNS AND SPECIAL DIRECTIONS**

The Secretary of State for Transport, in exercise of his powers under Sections 64 and 65 of the Road Traffic Regulation Act 1984, and of all other powers enabling him in that behalf, for the purpose of informing road users of the conditions of use of a bus lane on the C-645 Marchwood Bypass in Hampshire for which Hampshire County Council is the traffic authority, hereby:-

1. authorises the erection at or within 5 metres of the sites marked schematically on the attached plan numbered GT50/050/0037-1 of a traffic sign (hereinafter referred to as "the authorised sign") conforming as to size, colour and character with that shown as diagram 959B in Schedule 9, Part 4, Item 10 to the Traffic Signs Regulations 2016 (Part 1 of S.I. 2016/362, "the 2016 Regulations"), save that the cycle symbol may be omitted; and
2. directs that it is a condition of this authorisation that the authorised sign may be placed only to indicate the effect of a corresponding Traffic Regulation Order; and
3. directs, without prejudice to any statutory provision to the like effect, that it is a condition of this authorisation that the erection of the authorised sign shall continue to have effect only until such day as may be appointed by one month's notice given by the Secretary of State in writing to the traffic authority for the removal or alteration of the authorised sign and on that day the said authorisation shall, without prejudice to the giving of any further authorisation or direction, cease to have effect.

The provisions of Regulations 7 and 8 of the 2016 Regulations shall apply to the authorised sign in the same manner as they apply to the sign shown as diagram 9598 in Schedule 9, Part 4, Item 10 to those Regulations.

Dated *31 August 2022*

Signed by authority of the Secretary of State

.....

A Delegated Official of the Department for Transport



Department  
for Transport

**SCANNED  
AUTHORISATION  
AND SUPPORTING  
DOCUMENTS  
FOLLOW**



**ROAD TRAFFIC REGULATION ACT 1984 – SECTIONS 64 AND 65  
AUTHORISATION OF TRAFFIC SIGNS AND SPECIAL DIRECTIONS**



The Secretary of State for Transport, in exercise of his powers under Sections 64 and 65 of the Road Traffic Regulation Act 1984, and of all other powers enabling him in that behalf, for the purpose of informing road users of the conditions of use of a bus lane on the C-645 Marchwood Bypass in Hampshire for which Hampshire County Council is the traffic authority, hereby:-

1. authorises the erection at or within 5 metres of the sites marked schematically on the attached plan numbered GT50/050/0037-1 of a traffic sign (hereinafter referred to as "the authorised sign") conforming as to size, colour and character with that shown as diagram 959B in Schedule 9, Part 4, Item 10 to the Traffic Signs Regulations 2016 (Part 1 of S.I. 2016/362, "the 2016 Regulations"), save that the cycle symbol may be omitted; and
2. directs that it is a condition of this authorisation that the authorised sign may be placed only to indicate the effect of a corresponding Traffic Regulation Order; and
3. directs, without prejudice to any statutory provision to the like effect, that it is a condition of this authorisation that the erection of the authorised sign shall continue to have effect only until such day as may be appointed by one month's notice given by the Secretary of State in writing to the traffic authority for the removal or alteration of the authorised sign and on that day the said authorisation shall, without prejudice to the giving of any further authorisation or direction, cease to have effect.

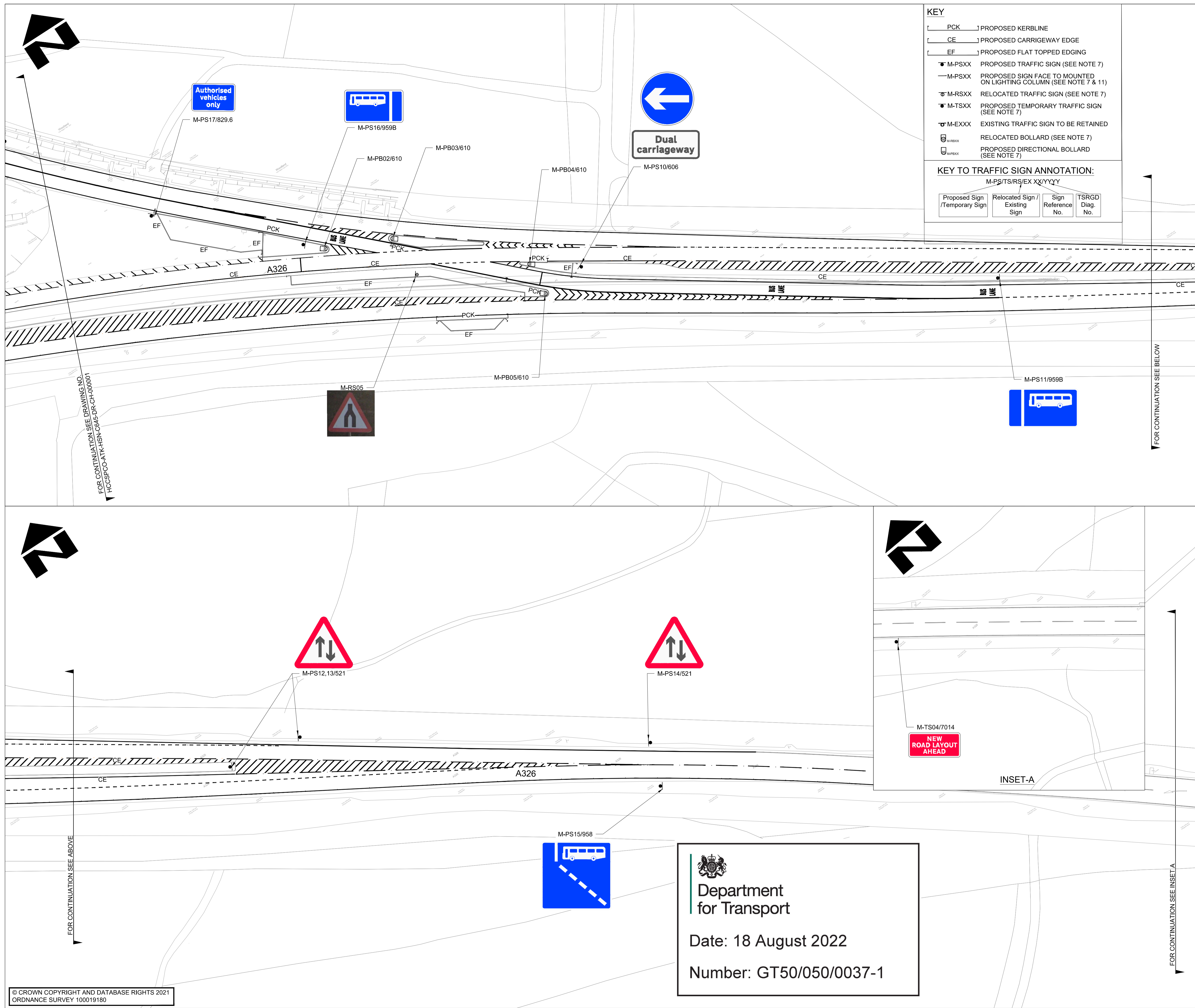
The provisions of Regulations 7 and 8 of the 2016 Regulations shall apply to the authorised sign in the same manner as they apply to the sign shown as diagram 9598 in Schedule 9, Part 4, Item 10 to those Regulations.

Dated *31 August 2022*

Signed by authority of the Secretary of State



A Delegated Official of the Department for Transport



**KEY**

- [ PCK ] PROPOSED KERBLINE
- [ CE ] PROPOSED CARRIAGEWAY EDGE
- [ EF ] PROPOSED FLAT TOPPED EDGING
- M-PSXX PROPOSED TRAFFIC SIGN (SEE NOTE 7)
- M-PSXX PROPOSED SIGN FACE TO MOUNTED ON LIGHTING COLUMN (SEE NOTE 7 & 11)
- ⊖ M-RSXX RELOCATED TRAFFIC SIGN (SEE NOTE 7)
- ⊖ M-TSXX PROPOSED TEMPORARY TRAFFIC SIGN (SEE NOTE 7)
- ⊖ M-EXXX EXISTING TRAFFIC SIGN TO BE RETAINED
- ⊖ M-RBXX RELOCATED BOLLARD (SEE NOTE 7)
- ⊖ M-DBXX PROPOSED DIRECTIONAL BOLLARD (SEE NOTE 7)

**KEY TO TRAFFIC SIGN ANNOTATION:**

M-PS/TS/RS/EX XX/YYYY

Proposed Sign / Temporary Sign	Relocated Sign / Existing Sign	Sign Reference No.	TSRGD Diag. No.
--------------------------------	--------------------------------	--------------------	-----------------

- NOTES**
- DO NOT SCALE FROM THIS DRAWING.
  - ALL DIMENSIONS ARE IN METRES UNLESS OTHERWISE STATED.
  - THIS DRAWING TO BE READ IN CONJUNCTION WITH APPENDIX 12/1.
  - FOR GENERAL ARRANGEMENT DETAILS, REFER TO DRAWING NO. HCCSPCO-ATK-HGN-C645-DR-CH-000004 TO 000006 & FOR DETAILS OF HIGHWAY BOUNDARY AND BOUNDARY OF SITE, REFER TO DRAWING NO. HCCSPCO-ATK-HGN-C645-DR-CH-000011.
  - HEALTH AND SAFETY:** THE CONTRACTOR SHALL BE AWARE OF ALL STATUTORY UNDERTAKING PLANT THAT MAY BE LOCATED WITHIN THE SITE. PLANS SHOWING APPROXIMATE LOCATIONS HAVE BEEN SUPPLIED BY SERVICE MANAGER.
  - ALL TRAFFIC SIGN NUMBER SHALL BE IN ACCORDANCE WITH TRAFFIC SIGN AND REGULATION AND GENERAL DIRECTION 2016.
  - FOR PROPOSED TRAFFIC SIGN SCHEDULE WITHIN APPENDIX 12/1 OF VOLUME 2A.
  - FOR DETAILS OF DUCTING AND POWER SUPPLY TO LIT SIGNS REFER TO VOLUME 5 AND FOR DETAILS OF LANTERNS TO LIT SIGNS SEE APPENDIX 14/5.
  - LOCATION OF TRAFFIC SIGNS ARE APPROXIMATE AND ARE TO BE AGREED WITH THE OVERSEEING ORGANISATION ON SITE.
  - VEGETATION CLEARANCE REQUIRED FOR THE VISIBILITY OF PROPOSED TRAFFIC SIGN TO BE AGREED AND INSTRUCTED ON SITE BY OVERSEEING ORGANISATION.
  - PROPOSED LIGHTING COLUMN LOCATION TO BE CONFIRMED BY LIGHTING TEAM BEFORE MOUNTING THE EXISTING SIGN FACES. FOR LIGHTING COLUMN DETAILS, REFER TO DRAWING HCCSPCO-ATK-HLG-C645-DR-EO-000001 TO 000003.
  - ALL TEMPORARY SIGNS AND THEIR POSTS MUST BE REMOVED AND HOLES REINSTATED TO MATCH THE SURROUNDING AREA 3 MONTHS AFTER COMPLETION OF WORK.

**SAFETY, HEALTH AND ENVIRONMENTAL INFORMATION**

In addition to the hazards/risks normally associated with the types of work detailed on this drawing, note the following significant residual risks (Refer design hazard log, document no. HCCSPCO-ATK-GEN-C-645-RA-ZS-000001).

**Construction**  
For details of hazards/risks, Refer overview GA plan drawing No. HCCSPCO-ATK-HGN-C645-DR-CH-000004 to 000006.

**Maintenance / Cleaning**  
None

**Use**  
None

**Decommissioning / Demolition**  
None

P01	CK	KM	HV	25/03/22
-----	----	----	----	----------

For Review & Comment

Rev	Drawn / Des	Checked	Approved	Date
Description				

Drawing Status: **FOR REVIEW / COMMENT** Suitability: **S3**

**ATKINS** County Gate, County Way  
Trowbridge, Wiltshire England  
BA14 7FJ  
United Kingdom

Tel: +44 (0)1225 730360  
Fax: +44 (0)  
www.atkinsglobal.com

Copyright © Atkins Limited (2022)

Client: **Hampshire County Council** **Engineering CONSULTANTS**

STUART JARVIS BSc DipTP FCIHT MRTPI DIRECTOR OF ECONOMY, TRANSPORT & ENVIRONMENT

Project Title: **Marchwood Bypass**

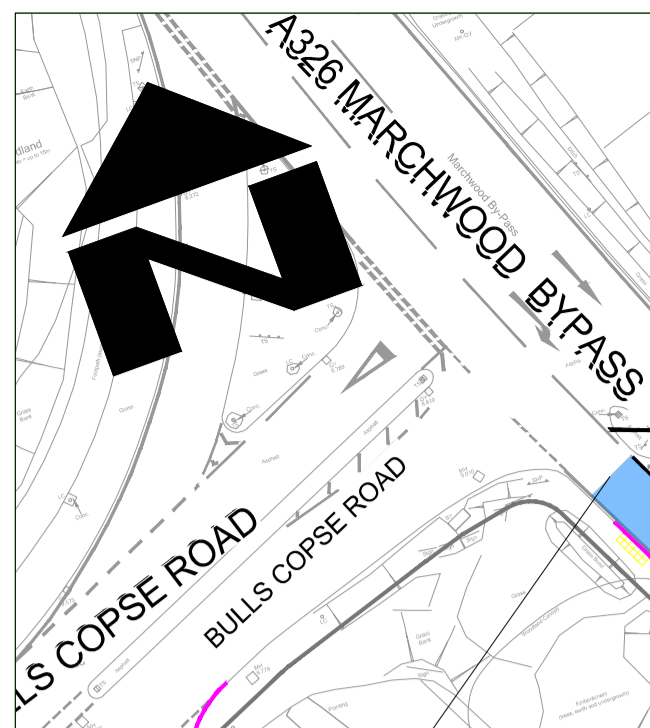
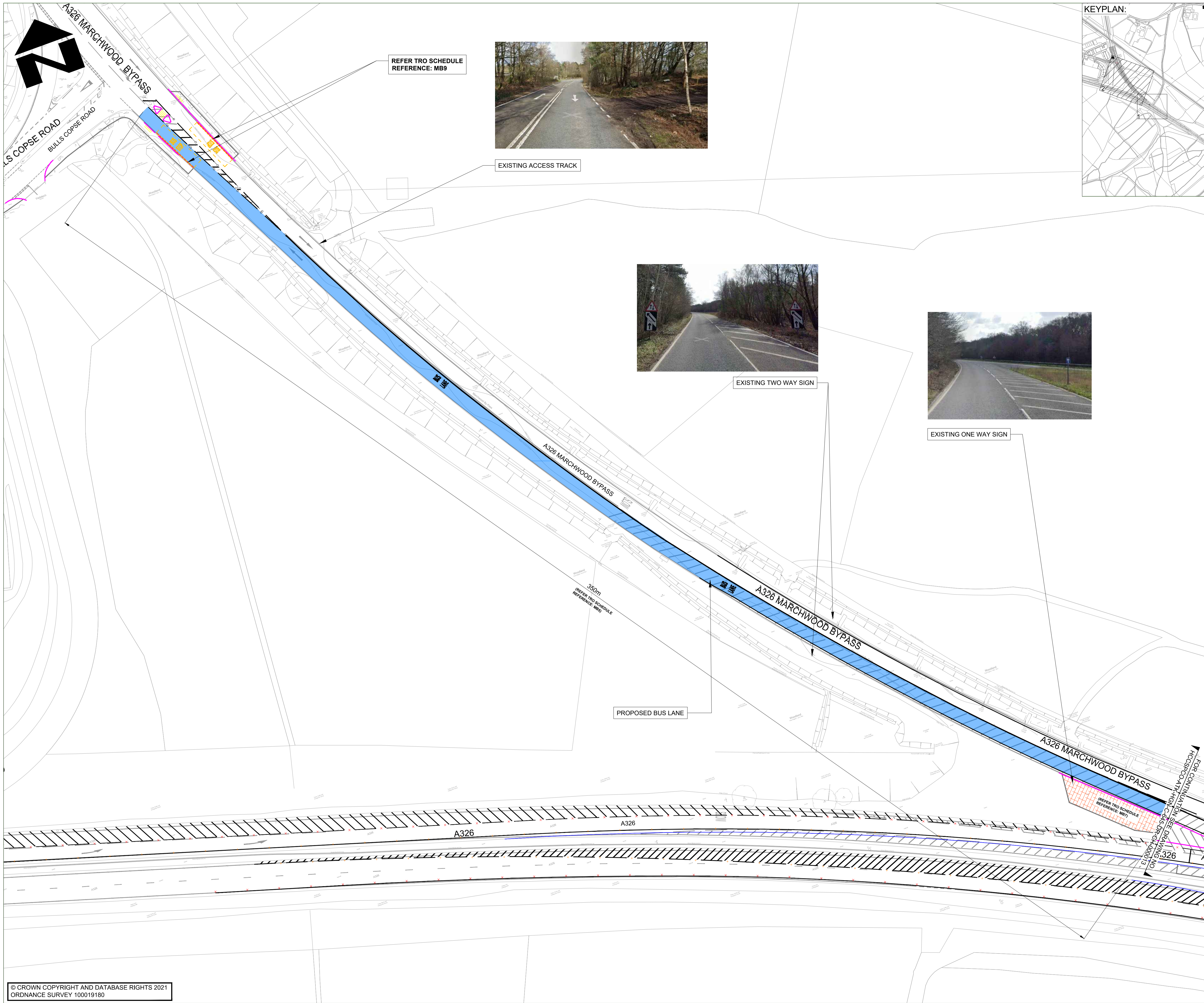
Drawing Title: **PROPOSED TRAFFIC SIGN LAYOUT (SHEET 2 OF 3)**

Scale: 1:500	Designed / Drawn: CK	Checked: KM	Approved: HV	Authorised: ---
Original Size: A1	Date: 25/03/22	Date: 25/03/22	Date: 25/03/22	Date: ---
Drawing Number: HCCSPCO - ATK - HSN - C-645 - DR - CH - 000002	Project Originator: HSN - C-645 - DR - CH - 000002	Volume: 000002	Job No.: 5210016	Revision: P01

**Department for Transport**

Date: 18 August 2022

Number: GT50/050/0037-1



REFER TRO SCHEDULE  
REFERENCE: MB9



EXISTING ACCESS TRACK



EXISTING TWO WAY SIGN



EXISTING ONE WAY SIGN

PROPOSED BUS LANE



- NOTES**
- DO NOT SCALE FROM THIS DRAWING.
  - ALL DIMENSIONS ARE IN METRE UNLESS OTHERWISE STATED.
  - THIS DRAWING TO BE READ IN CONJUNCTION WITH TRO SCHEDULE

- KEY**
- PROPOSED KERBLINE
  - PROPOSED FLAT TOP EDGING
  - PROPOSED CARRIAGEWAY EDGE
  - BUSES ONLY (AT ANY TIME), NO EXEMPTION FOR TAXIS AND CYCLES & EXEMPTION FOR ONLY AUTHORISED MAINTENANCE VEHICLES TO TURN INTO BUS LANE FROM SOUTHBOUND LANE
  - BUS STOP CLEARWAY
  - NO PARKING/NO WAITING AT ANY TIME EXCEPT AUTHORISED MAINTENANCE VEHICLES

**SAFETY, HEALTH AND ENVIRONMENTAL INFORMATION**

In addition to the hazards/risks normally associated with the types of work detailed on this drawing, note the following significant residual risks (Reference shall also be made to the design hazard log).

Construction  
Live traffic & Live utilities  
Presence of soil contamination, asbestos, tar and breaking of concrete not known.

Maintenance / Cleaning  
None

Use  
None

Decommissioning / Demolition  
None

C01	SA	KM	AC	10/02/22
-----	----	----	----	----------

First Issue	C02	SA	KM	AC	28/03/22
-------------	-----	----	----	----	----------

MB 8 & MB 9 TRO Reference added

Rev	Drawn / Des	Checked	Approved	Date
-----	-------------	---------	----------	------

Drawing Status: APPROVED - PUBLISHED  
Suitability: A1

**ATKINS**  
County Gate, County Way  
Trowbridge, Wiltshire England  
BA14 7FJ  
United Kingdom  
Tel: +44 (0)1225 730360  
Fax: +44 (0)  
www.atkinsglobal.com

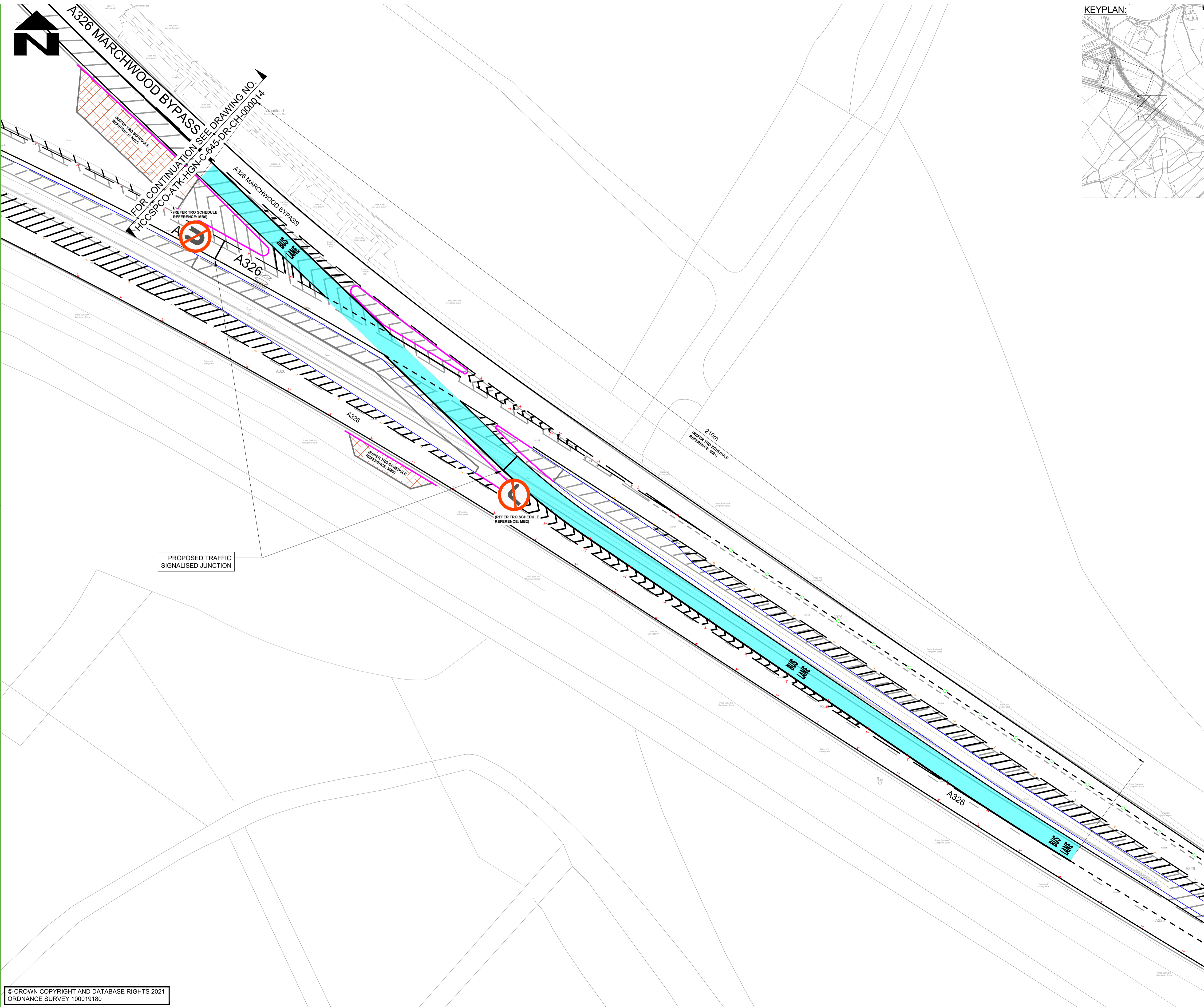
Copyright © Atkins Limited (2022)

Client: Hampshire County Council  
Stuart Jarvis BSc DipTP FCILT MRTP: DIRECTOR OF ECONOMY, TRANSPORT & ENVIRONMENT

Project Title: Marchwood Bypass

**TRAFFIC REGULATION ORDERS  
PROPOSED MARCHWOOD BYPASS  
BUS LANE (SHEET 2 OF 2)**

Scale	Designed / Drawn	Checked	Approved	Authorised
NTS	SA	KM	AC	HV
Original Size	Date	Date	Date	Date
A1	28/03/22	28/03/22	28/03/22	28/03/22
Drawing Number	Project	Originator	Volume	Job No.
HCCSPCO - ATK - HGN - C-645	DR - CH - 000023		000023	5210016
Location	Type	Role	Number	Revision
				C02



- NOTES**
- DO NOT SCALE FROM THIS DRAWING.
  - ALL DIMENSIONS ARE IN METRE UNLESS OTHERWISE STATED.
  - THIS DRAWING TO BE READ IN CONJUNCTION WITH TRO SCHEDULE
- KEY**
- PROPOSED KERBLINE
  - PROPOSED FLAT TOP EDGING
  - PROPOSED CARRIAGEWAY EDGE
  - BUSES ONLY (AT ANY TIME), NO EXEMPTION FOR TAXIS AND CYCLES
  - NO PARKING/NO WAITING AT ANY TIME EXCEPT AUTHORISED MAINTENANCE VEHICLES
  - NO RIGHT TURN EXCEPT FOR BUSES AND NO EXEMPTION FOR TAXIS AND CYCLES
  - NO U-TURN MOVEMENT FOR VEHICULAR TRAFFIC AND CYCLES

**SAFETY, HEALTH AND ENVIRONMENTAL INFORMATION**

In addition to the hazards/risks normally associated with the types of work detailed on this drawing, note the following significant residual risks (Reference shall also be made to the design hazard log).

Construction  
 Live traffic & Live utilities  
 Presence of soil contamination, asbestos, tar and breaking of concrete not known.

Maintenance / Cleaning  
 None

Use  
 None

Decommissioning / Demolition  
 None

C01	SA	KM	AC	10/02/22
-----	----	----	----	----------

First Issue	C02	SA	KM	AC	28/03/22
-------------	-----	----	----	----	----------

MB 8 & MB 9 TRO Reference added

Rev	Drawn / Des	Checked	Approved	Date
Description				

Drawing Status	APPROVED - PUBLISHED	Suitability	A1
----------------	----------------------	-------------	----

**ATKINS** County Gate, County Way  
 Trowbridge, Wiltshire England  
 BA14 7FJ  
 United Kingdom

Tel: +44 (0)1225 730360  
 Fax: +44 (0)  
 www.atkinsglobal.com

Copyright © Atkins Limited (2022)

Client  
**Hampshire County Council** **Engineering CONSULTANT**

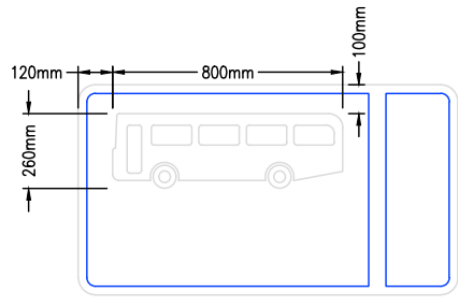
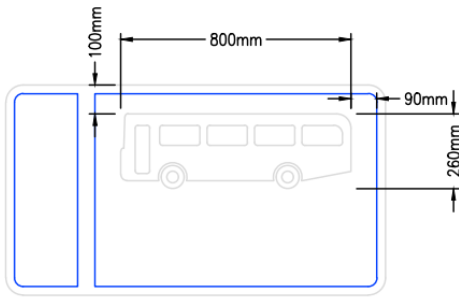
STUART JARVIS BSc DipTP FCIHT MRTP: DIRECTOR OF ECONOMY, TRANSPORT & ENVIRONMENT

Project Title  
 Marchwood Bypass

Drawing Title  
 TRAFFIC REGULATION ORDERS  
 PROPOSED MARCHWOOD BYPASS  
 BUS LANE (SHEET 1 OF 2)

Scale	Designed / Drawn	Checked	Approved	Authorised
NTS	SA	KM	AC	HV
Original Size	Date	Date	Date	Date
A1	28/03/22	28/03/22	28/03/22	28/03/22

Drawing Number	Project	Originator	Volume	Job No.
HCCSPCO - ATK - HGN - C-645 - DR - CH - 000022				5210016
Location	Type	Role	Number	Revision
				C02



Signing Project				
Marchwood Bypass				
Sign Reference	80.0	Width (mm)	1320	Background
x Height		Height (mm)	730	Border
Material	Class RA2	Area (m <sup>2</sup> )	0.96	Legend
				White

Signing Project				
Marchwood Bypass				
Sign Reference	80	Width (mm)	1320	Background
x Height		Height (mm)	730	Border
Material	Class RA2	Area (m <sup>2</sup> )	0.96	Legend
				White

