



Department
for Transport

Road Traffic Regulation Act 1984 Sections 64 and 65

Authorisation of traffic signs and special directions

Accessible transcript

Secretary of State for Transport's traffic authorisation of traffic signs for the purpose of reducing vehicle speeds on roads for which West Sussex County Council is the traffic authority.

The following pages contain a copy of the text from the Secretary of State for Transport's traffic authorisation regarding the above traffic signs.

A scanned copy of the signed authorisation and supporting documents from the application are appended to this letter. The supporting material is submitted to the Department for Transport by a third party. You should refer to the party involved for accessible copies of the supporting material.



**HIGHWAYS ACT 1980 – SECTION 90
AUTHORISATION OF ROAD HUMPS**

The Secretary of State for Transport, in exercise of her powers under Section 90 of the Highways Act 1980, and of all other powers enabling her in that behalf, for the purpose of reducing vehicle speeds on roads for which West Sussex County Council is the traffic authority, hereby:-

1. authorises the placing upon a road hump, at or within 5 metres of the site shown schematically on the attached plan numbered GT50/146/0018-1 of a parallel crossing (hereinafter referred to as “the authorised crossing A”) as defined within Schedule 1 of the Traffic Signs Regulations and General Directions 2016 (Part 1 of S.I. 2016/362, “the 2016 Regulations”) and conforming as to size and character with that shown on the attached plan numbered GT50/146/0018-2; and
2. authorises the placing upon a road hump, at or within 5 metres of the site shown schematically on the attached plan numbered GT50/146/0018-3 of a parallel crossing (hereinafter referred to as “the authorised crossing B”) as defined within Schedule 1 of the 2016 Regulations and conforming as to size, colour and character with that shown on the attached plan numbered GT50/146/0018-4; and
3. directs that the provisions of Schedule 14, Part 2, Item 53, Columns 4 and 5 of the 2016 Regulations shall apply to the authorised crossings A and B; and
4. directs, without prejudice to any statutory provision to the like effect, that it is a condition of this authorisation that the placing of the authorised crossings A and B at or near the said site shall continue to have effect only until such day as may be appointed by one month’s notice given by the Secretary of State in writing to the traffic authority for the removal or alteration of the authorised hump, and on that day the said authorisation shall, without prejudice to the giving of any further authorisation or direction, cease to have effect.



The provisions of the Highways (Road Humps) Regulations 1999 shall apply to the road hump and the authorised crossings A and B, save that an imaginary line along the centre of each hump from one side of the road to the other need not be in the same position as an imaginary line along the centre of the limits of the crossing from one side of the road to the other as shown in the diagram in Schedule 14, Part 2, Item 53 of the 2016 Regulations.

The provisions of Regulations 5, 7, 9, 10 and 11 of the 2016 Regulations shall apply to the authorised crossings A and B in the same manner as they apply to the marking shown in the diagram in Schedule 14, Part 2, Item 53 of those Regulations.

Dated *19 October 2022*

Signed by authority of the Secretary of State

.....

A Delegated Official of the Department for Transport



Department
for Transport

**SCANNED
AUTHORISATION
AND SUPPORTING
DOCUMENTS
FOLLOW**



**HIGHWAYS ACT 1980 – SECTION 90
AUTHORISATION OF ROAD HUMPS**

The Secretary of State for Transport, in exercise of her powers under Section 90 of the Highways Act 1980, and of all other powers enabling her in that behalf, for the purpose of reducing vehicle speeds on roads for which West Sussex County Council is the traffic authority, hereby:-

1. authorises the placing upon a road hump, at or within 5 metres of the site shown schematically on the attached plan numbered GT50/146/0018-1 of a parallel crossing (hereinafter referred to as “the authorised crossing A”) as defined within Schedule 1 of the Traffic Signs Regulations and General Directions 2016 (Part 1 of S.I. 2016/362, “the 2016 Regulations”) and conforming as to size and character with that shown on the attached plan numbered GT50/146/0018-2; and
2. authorises the placing upon a road hump, at or within 5 metres of the site shown schematically on the attached plan numbered GT50/146/0018-3 of a parallel crossing (hereinafter referred to as “the authorised crossing B”) as defined within Schedule 1 of the 2016 Regulations and conforming as to size, colour and character with that shown on the attached plan numbered GT50/146/0018-4; and
3. directs that the provisions of Schedule 14, Part 2, Item 53, Columns 4 and 5 of the 2016 Regulations shall apply to the authorised crossings A and B; and
4. directs, without prejudice to any statutory provision to the like effect, that it is a condition of this authorisation that the placing of the authorised crossings A and B at or near the said site shall continue to have effect only until such day as may be appointed by one month’s notice given by the Secretary of State in writing to the traffic authority for the removal or alteration of the authorised hump, and on that day the said authorisation shall, without prejudice to the giving of any further authorisation or direction, cease to have effect.





The provisions of the Highways (Road Humps) Regulations 1999 shall apply to the road hump and the authorised crossings A and B, save that an imaginary line along the centre of each hump from one side of the road to the other need not be in the same position as an imaginary line along the centre of the limits of the crossing from one side of the road to the other as shown in the diagram in Schedule 14, Part 2, Item 53 of the 2016 Regulations.

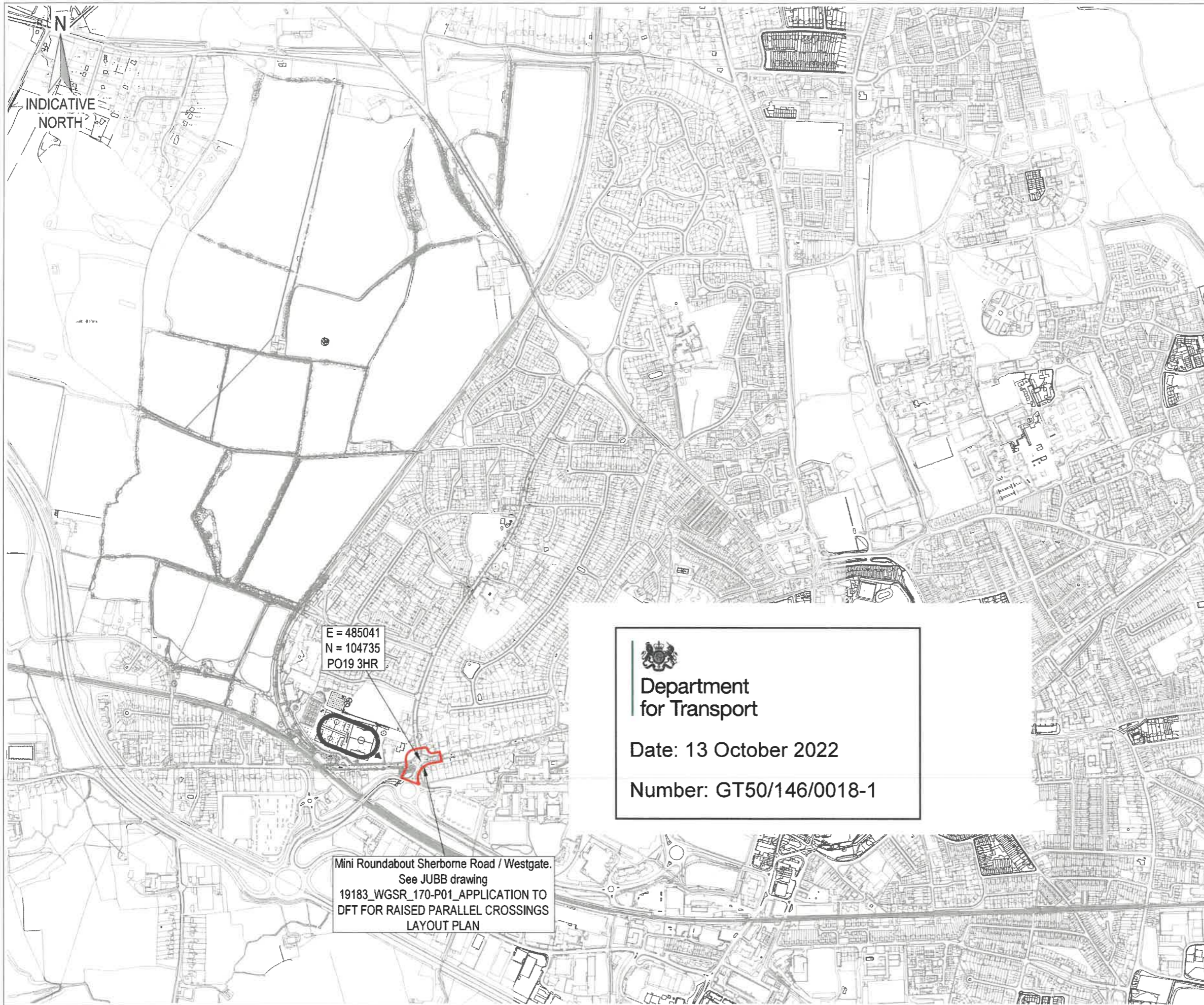
The provisions of Regulations 5, 7, 9, 10 and 11 of the 2016 Regulations shall apply to the authorised crossings A and B in the same manner as they apply to the marking shown in the diagram in Schedule 14, Part 2, Item 53 of those Regulations.

Dated *19 October 2022*

Signed by authority of the Secretary of State



.....
A Delegated Official of the Department for Transport



NOTES:

1. DRAWING IDENTIFIES FIVE OFF-SITE S278 WORKS TO BE DELIVERED ASSOCIATED WITH THE S106 AGREEMENT FOR CC/14/04301/OUT, WHITE HOUSE FARM DEVELOPMENT.
2. FOR EACH PACKAGE OF WORKS DRAWINGS ARE REFERENCED AS FOLLOWS:
 - SR - SHERBORNE ROAD
 - WG - WESTGATE
 - WGSR - WESTGATE/SHERBORNE ROAD MINI ROUNDABOUT
 - WGOS - WEGATE/ORCHARD STREET ROUNDABOUT
 - CLFR - CLAY LANE/ FISHBOURNE ROAD JUNCTION

Rev	Date	Description	By	Apvd
P1	24.06.22	Preliminary issue	JE	GS

PROJECT:
WEST CHICHESTER S278 WORKS

TITLE:
TRAFFIC AUTHORISATION
TSRGD 2016 - DIAGRAM 1001.5
LOCATION PLAN

CLIENT:


SCALE@A3:
1:10,000

PROJECT REF:
19183

DRAWING No: SITE-102 **REV:** P1

Revision Referencing
P = Preliminary A = Approval T = Tender C = Construction



**Department
for Transport**

Date: 13 October 2022

Number: GT50/146/0018-1

Mini Roundabout Sherborne Road / Westgate.
See JUBB drawing
19183_WGSR_170-P01_APPLICATION TO
DFT FOR RAISED PARALLEL CROSSINGS
LAYOUT PLAN





CH. 40.00

CH. 30.00

CH. 20.00

CH. 10.00

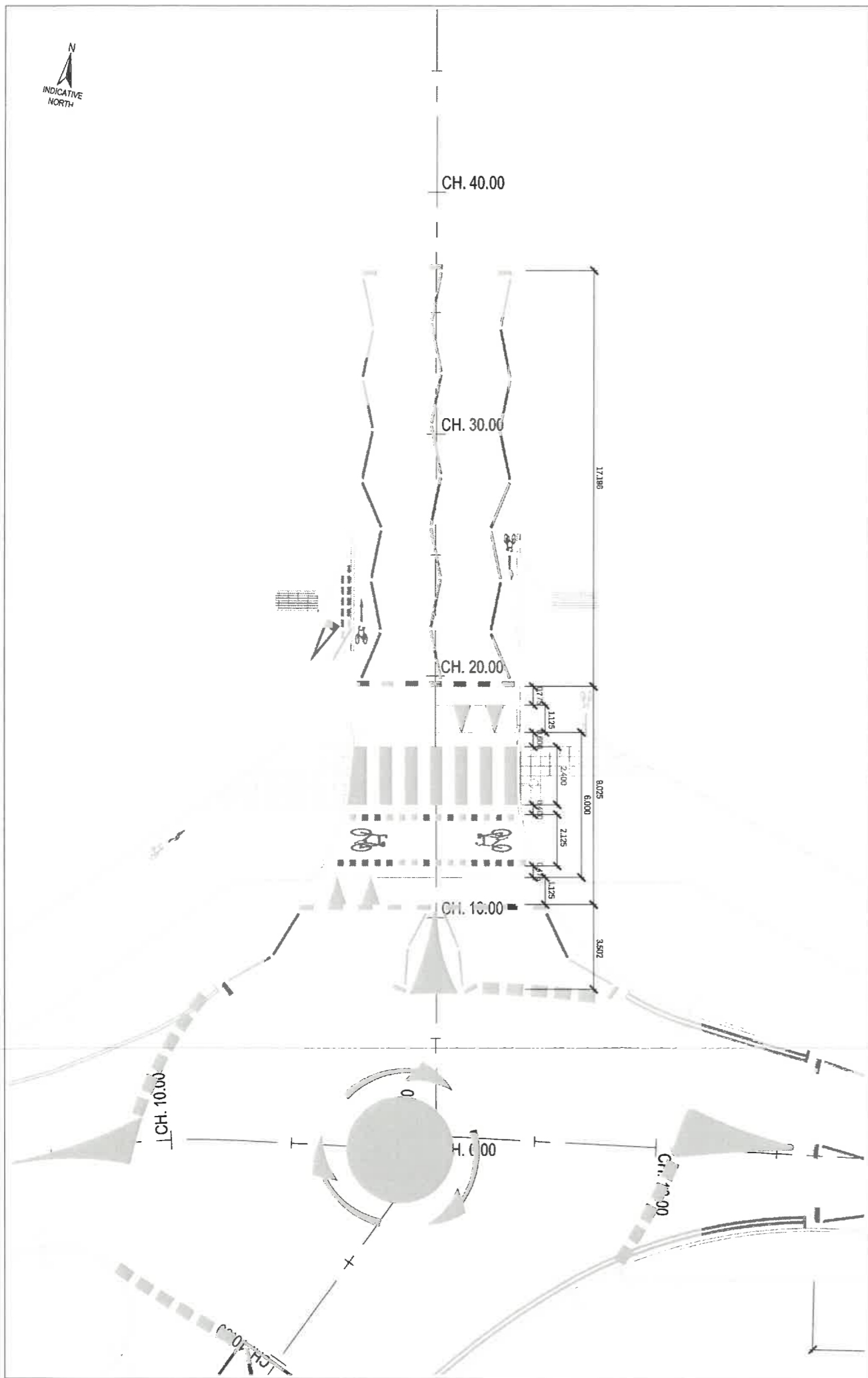
CH. 0.00

CH. 10.00

CH. 20.00

CH. 30.00

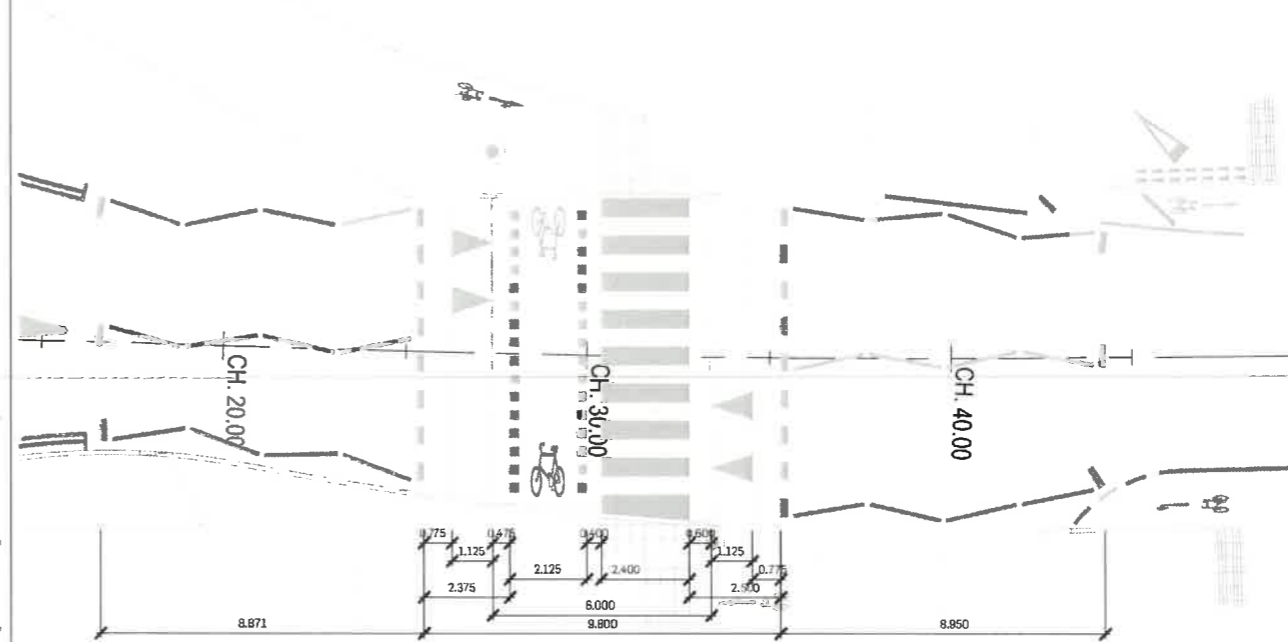
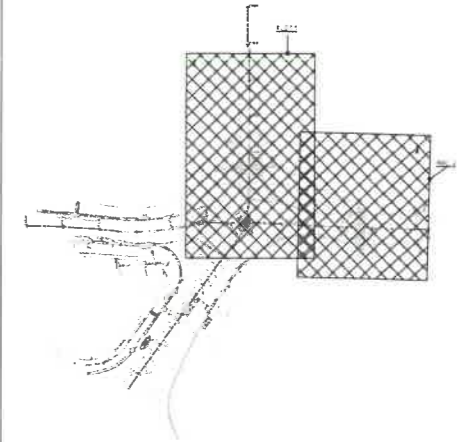
CH. 40.00



Department
for Transport

Date: 13 October 2022

Number: GT50/146/0018-2



Rev	Date	Description	By	Appd
P1	21.08.22	Preliminary Issue	JE	GB

PROJECT:
WEST CHICHESTER S278 WORKS

TITLE:
WESTGATE / SHERBORNE ROAD MINI ROUNDABOUT
TRAFFIC AUTHORISATION
TSRCD 2016 - DIAGRAM 1001.5

CLIENT:
millerhomes Linden
HOMES

SCALE@A1:
1:100

PROJECT REF:
19183

DRAWING No:
WGSR-170

REV:
P1

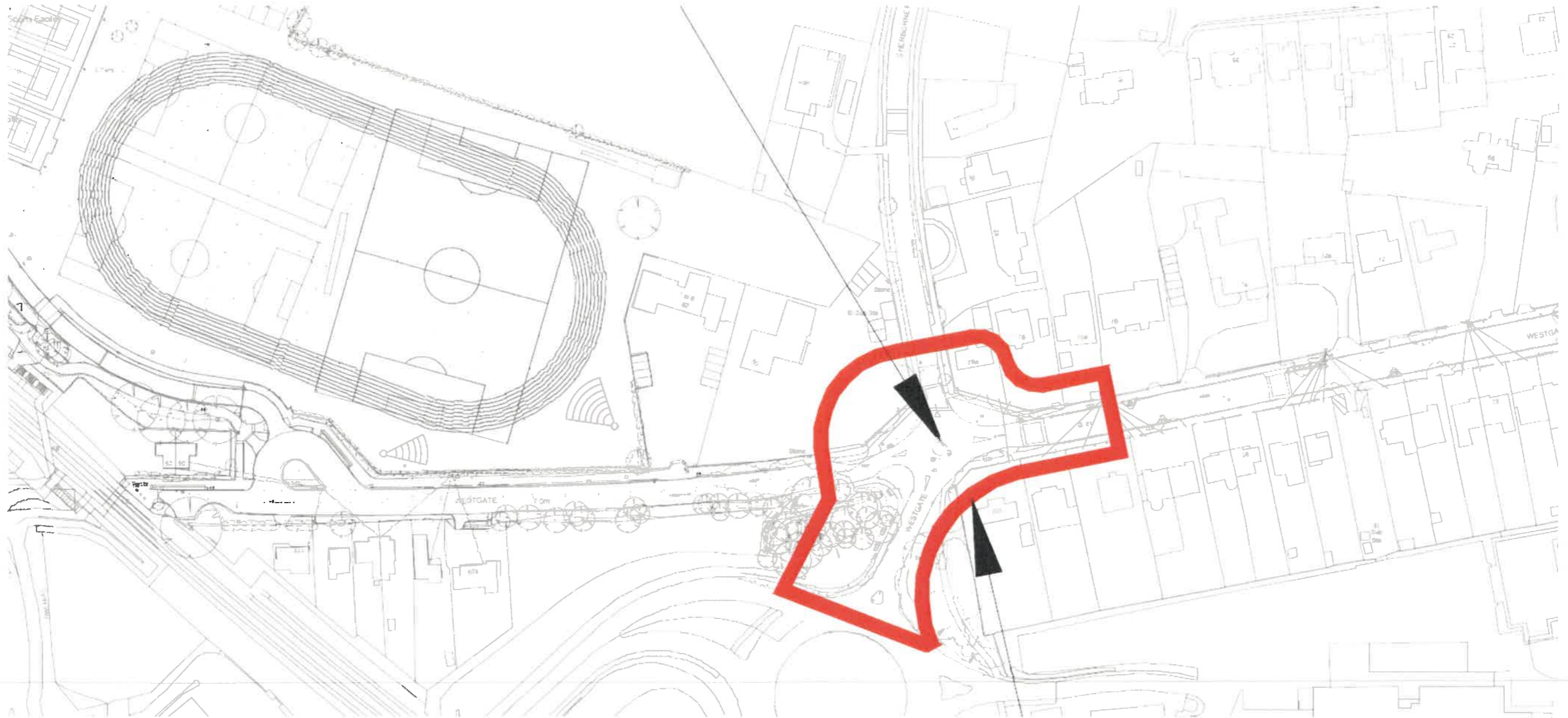
Revision Referencing
P = Preliminary A = Approval T = Tender C = Construction

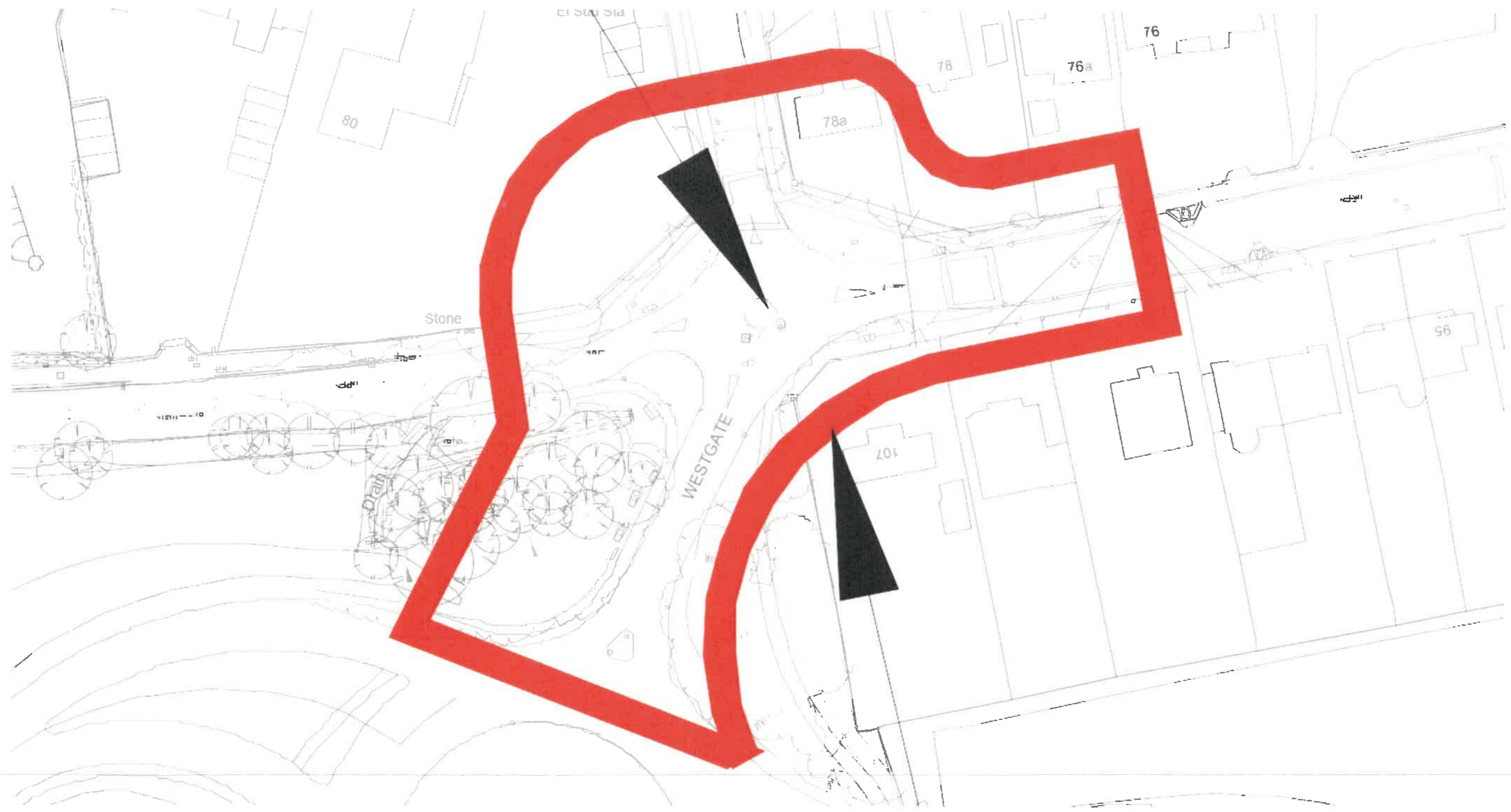


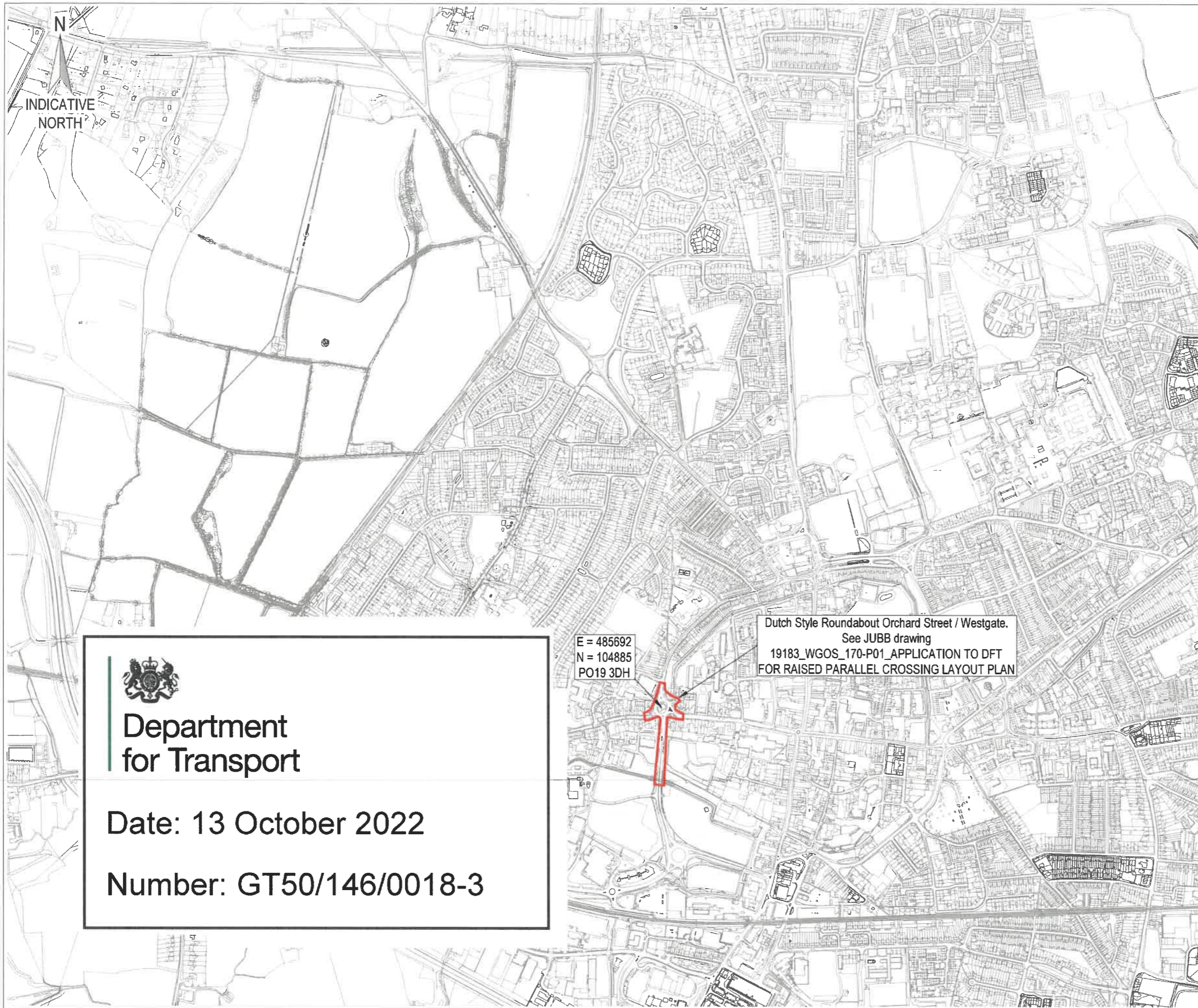
WEST CHICHESTER S278 WORKS. INSTALLATION OF PARALLELL CROSSINGS TO DIAGRAM 1001.5 ON ROAD HUMPS. LOCATION OF PARALLEL CROSSINGS ARE AS FOLLOWS.

MINI ROUNDABOUT @ JUNCTION OF WESTGATE / SHERBORNE ROAD.

DUTCH STYLE ROUNDABOUT @ WESTGATE / ORCHARD STREET







NOTES:

1. DRAWING IDENTIFIES FIVE OFF-SITE S278 WORKS TO BE DELIVERED ASSOCIATED WITH THE S106 AGREEMENT FOR CC/14/04301/OUT, WHITE HOUSE FARM DEVELOPMENT.
2. FOR EACH PACKAGE OF WORKS DRAWINGS ARE REFERENCED AS FOLLOWS:
 - SR - SHERBORNE ROAD
 - WG - WESTGATE
 - WGSR - WESTGATE/SHERBORNE ROAD MINI ROUNDABOUT
 - WGOS - WEGATE/ORCHARD STREET ROUNDABOUT
 - CLFR - CLAY LANE/ FISHBOURNE ROAD JUNCTION

Rev	Date	Description	By	Apvd
P1	24.06.22	Preliminary issue	JE	GS

PROJECT:
WEST CHICHESTER S278 WORKS

TITLE:
TRAFFIC AUTHORISATION
TSRGD 2016 - DIAGRAM 1001.5
LOCATION PLAN

CLIENT:


SCALE@A3:
1:10,000

PROJECT REF:
19183

DRAWING No: SITE-102 **REV:** P1

Revision Referencing
P = Preliminary A = Approval T = Tender C = Construction



**Department
for Transport**

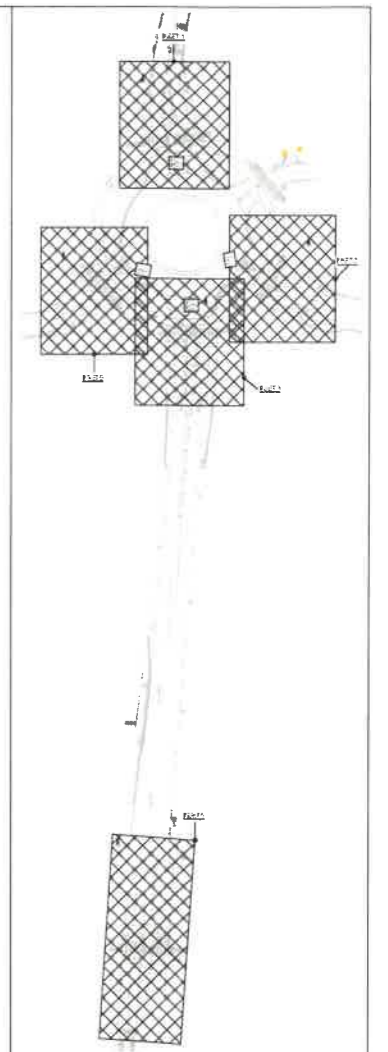
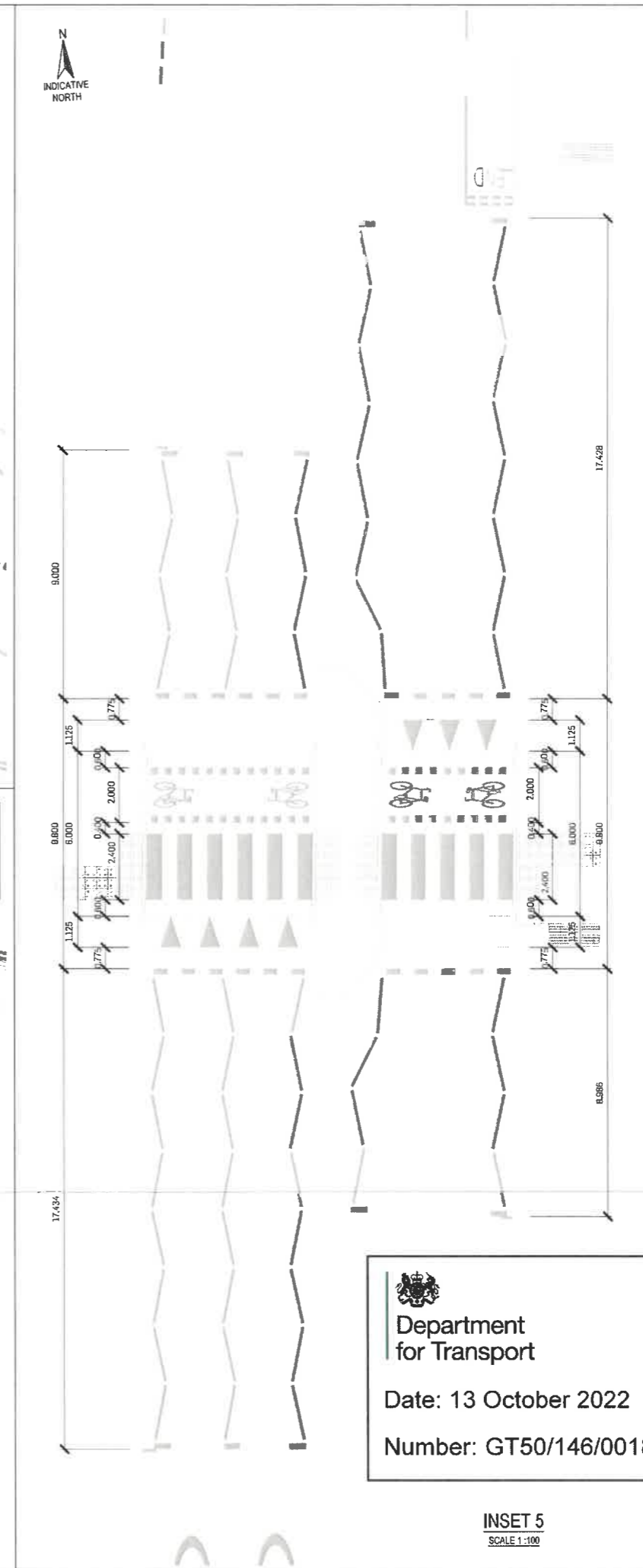
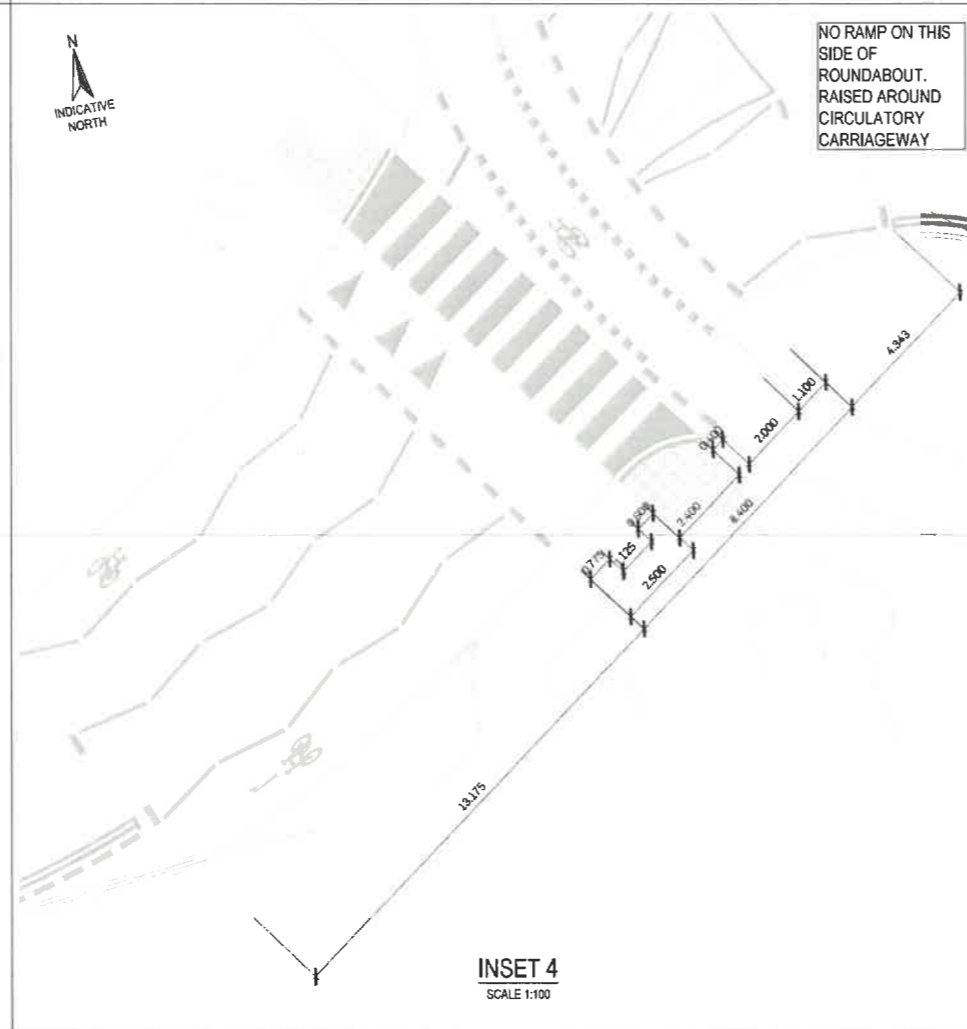
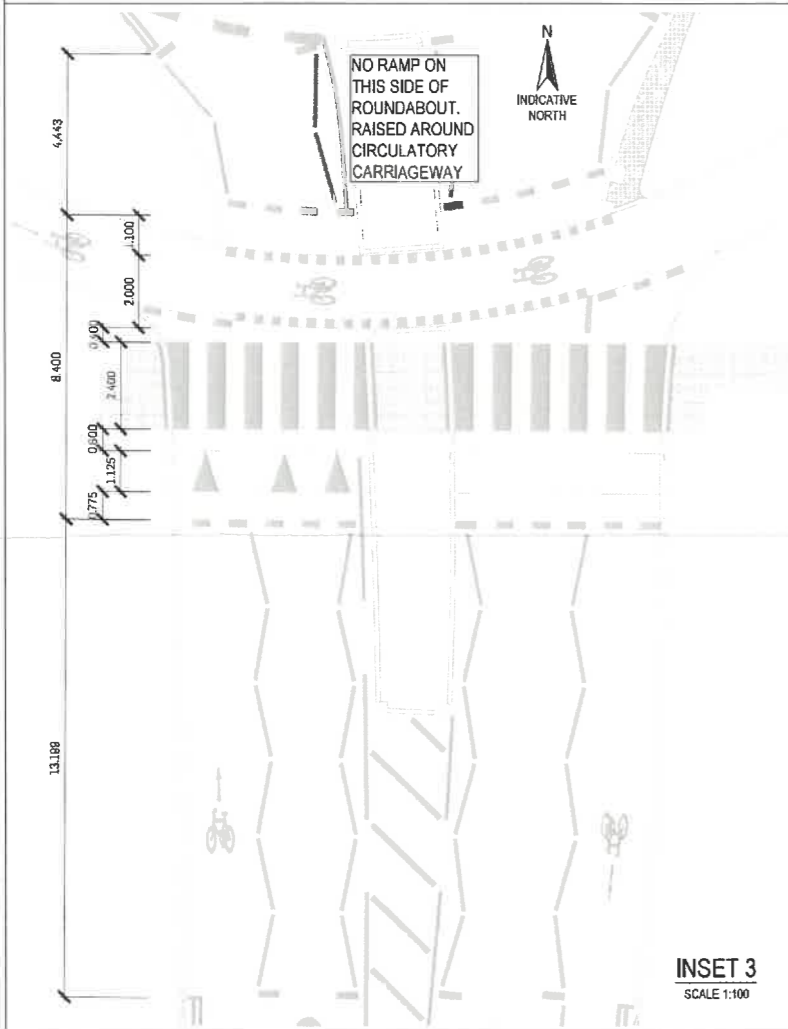
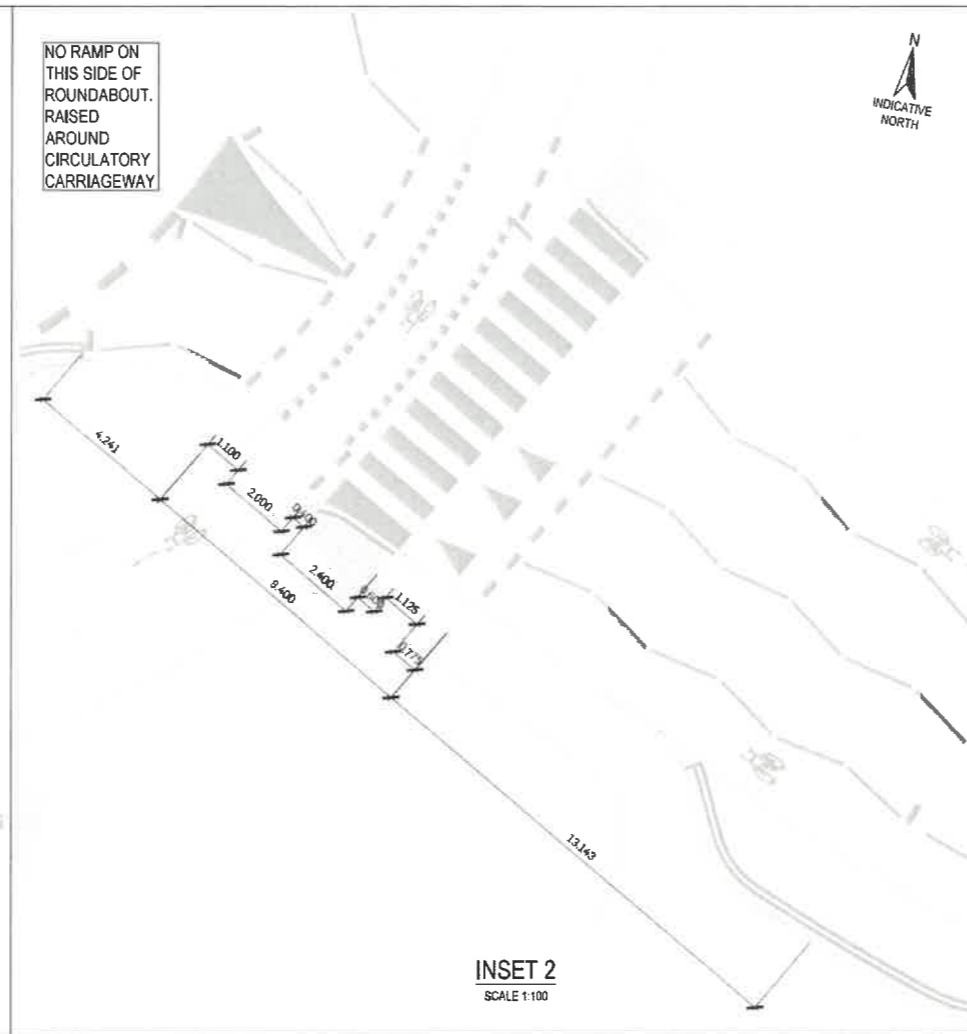
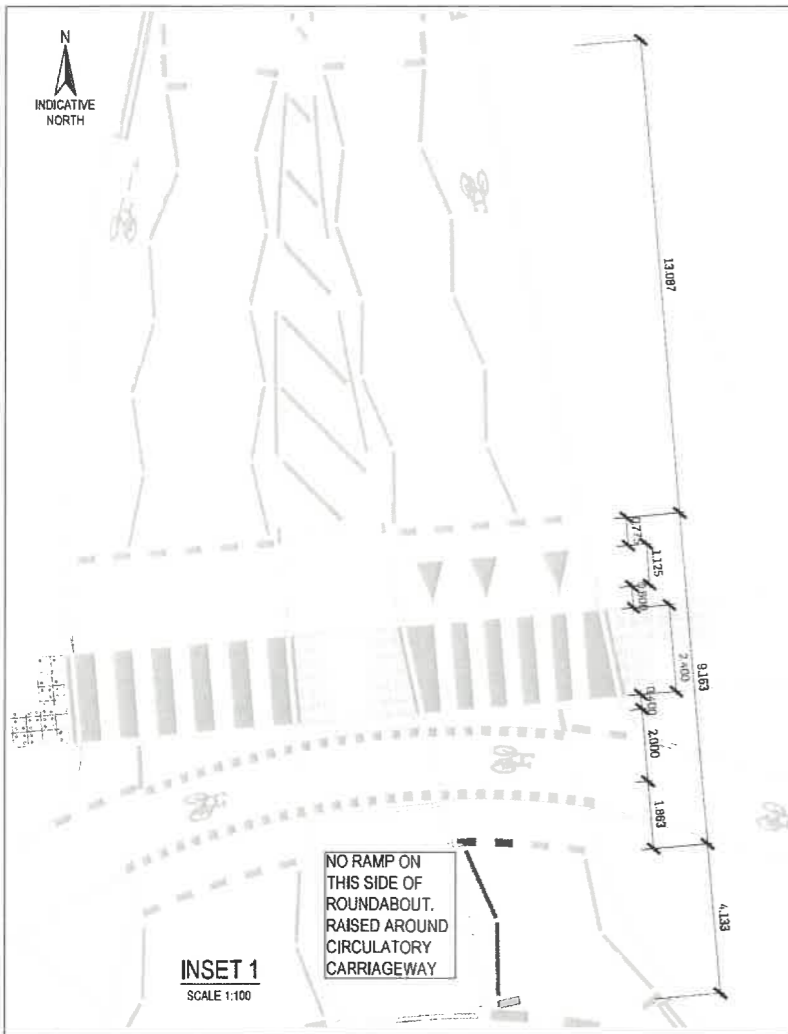
Date: 13 October 2022

Number: GT50/146/0018-3

E = 485692
N = 104885
PO19 3DH

Dutch Style Roundabout Orchard Street / Westgate.
See JUBB drawing
19183_WGOS_170-P01_APPLICATION TO DFT
FOR RAISED PARALLEL CROSSING LAYOUT PLAN





Rev	Date	Description	By	Apvd
P2	12.10.22	Drawing updated to align with request from Department for Transport to alter Road Markings adjacent to Pedestrian Crossings.	JE	GS
P1	21.08.22	Preliminary Issue.	JE	GS

PROJECT:
WEST CHICHESTER S278 WORKS

TITLE:
WESTGATE / ORCHARD STREET,
PROPOSED DUTCH STYLE ROUNDABOUT.
TRAFFIC AUTHORISATION - TSRGD 2016 - DIAG-1001.5

CLIENT:
millerhomes Linden HOMES



Department
for Transport

Date: 13 October 2022

Number: GT50/146/0018-4

REV: P02

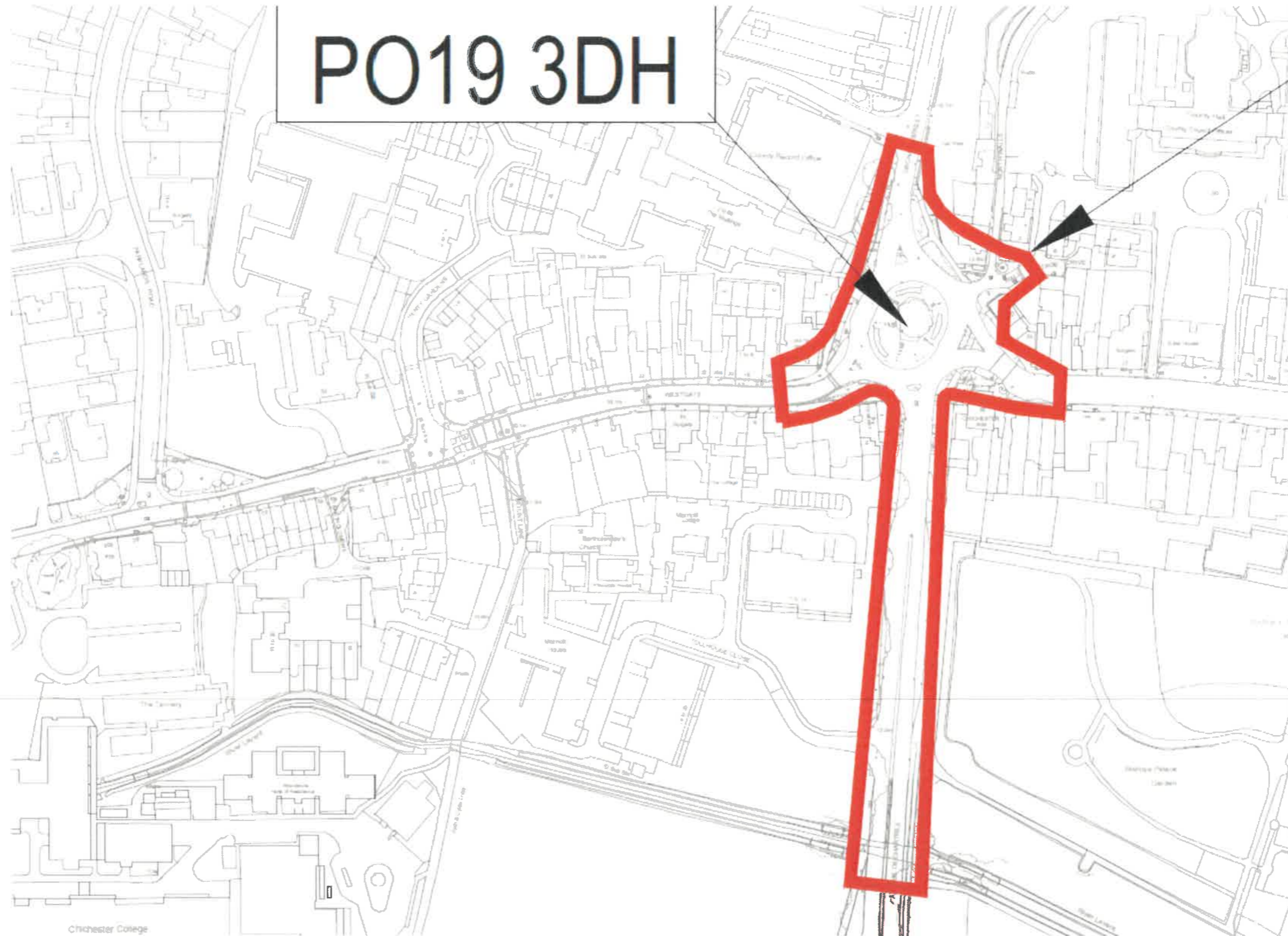
ing
road T = Tender C = Construction

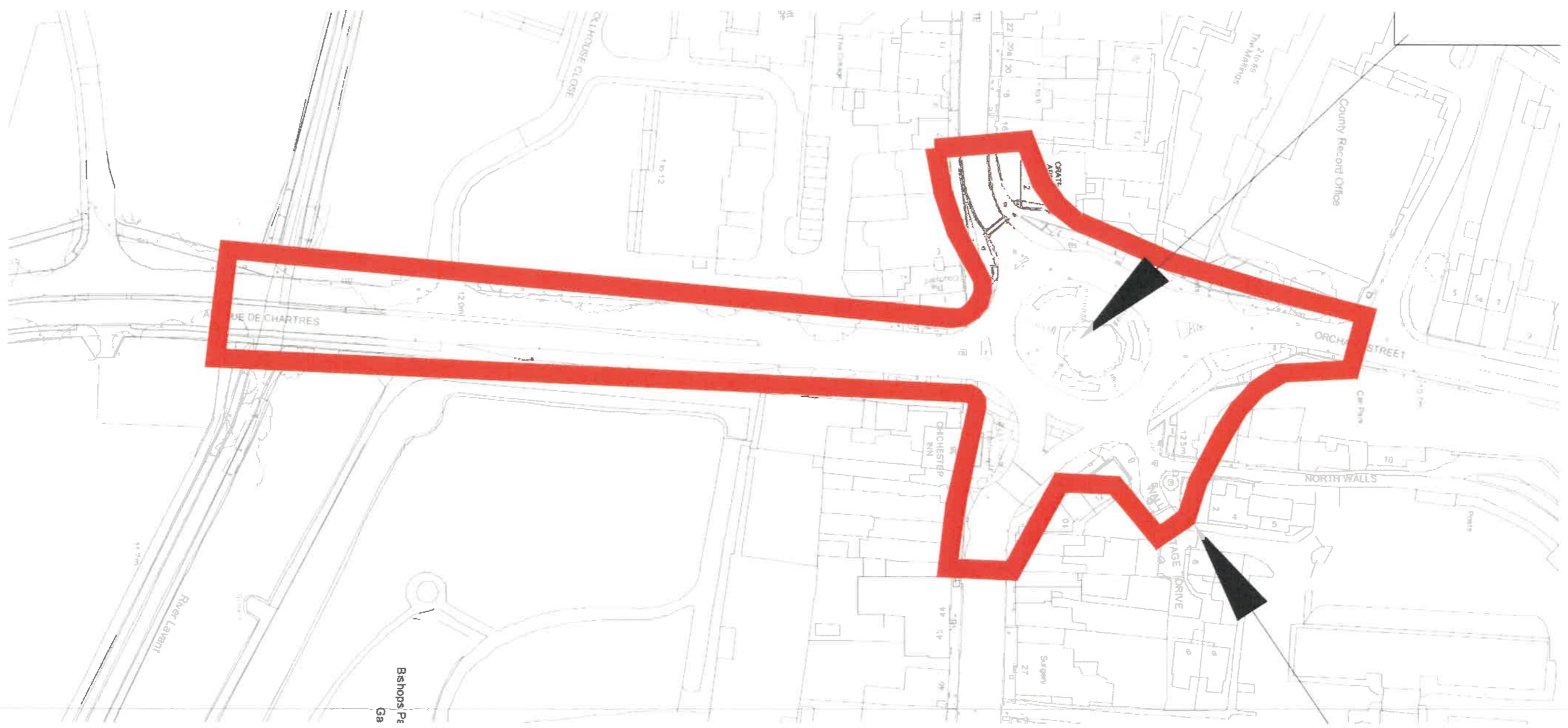


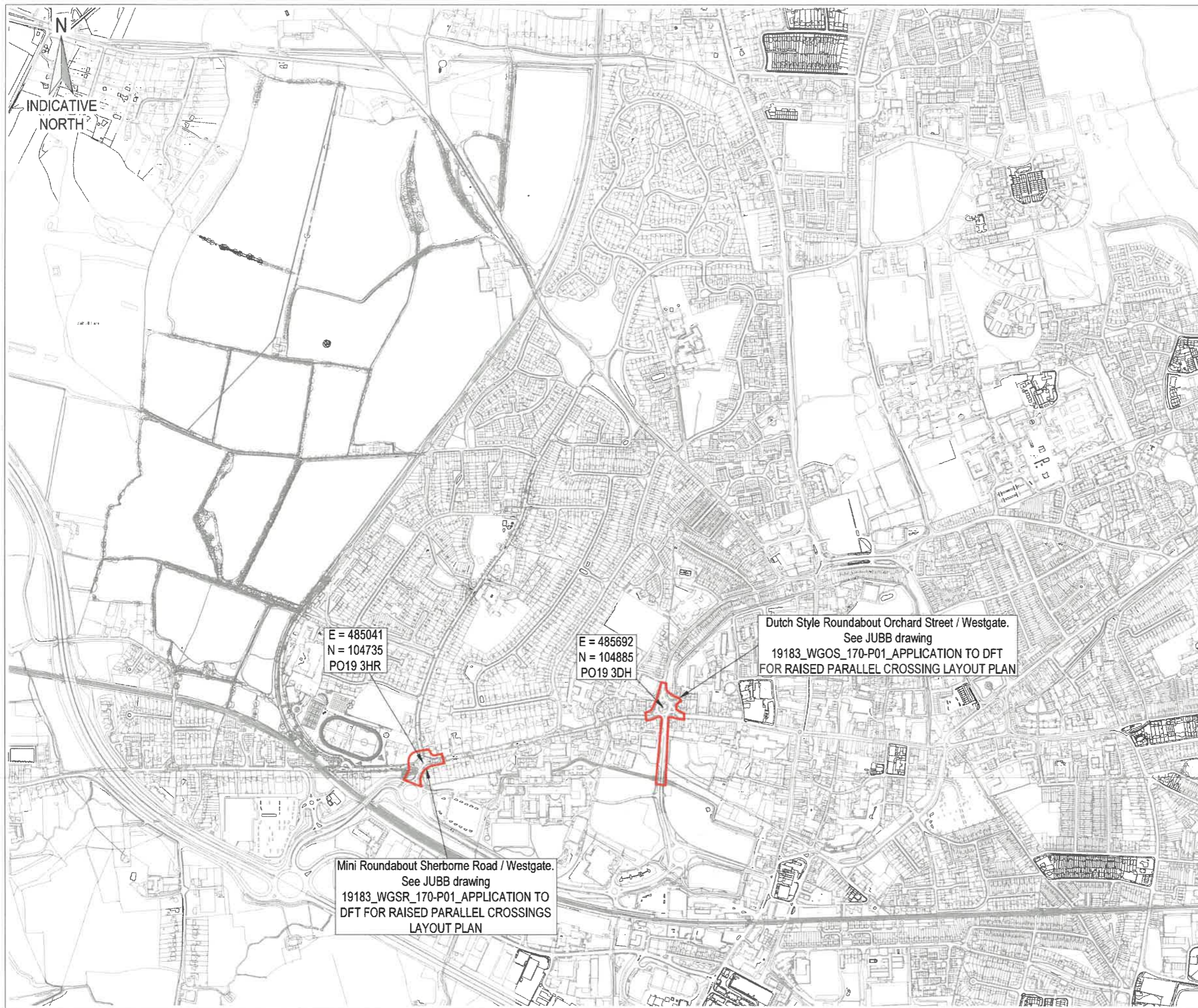
WEST CHICHESTER S278 WORKS. INSTALLATION OF PARALLELL CROSSINGS TO DIAGRAM 1001.5 ON ROAD HUMPS. LOCATION OF PARALLEL CROSSINGS ARE AS FOLLOWS.

MINI ROUNDABOUT @ JUNCTION OF WESTGATE / SHERBORNE ROAD.

DUTCH STYLE ROUNDABOUT @ WESTGATE / ORCHARD STREET







NOTES:

1. DRAWING IDENTIFIES FIVE OFF-SITE S278 WORKS TO BE DELIVERED ASSOCIATED WITH THE S106 AGREEMENT FOR CC/14/04301/OUT, WHITE HOUSE FARM DEVELOPMENT.
2. FOR EACH PACKAGE OF WORKS DRAWINGS ARE REFERENCED AS FOLLOWS:
 - SR - SHERBORNE ROAD
 - WG - WESTGATE
 - WGSR - WESTGATE/SHERBORNE ROAD MINI ROUNDABOUT
 - WGOS - WEGATE/ORCHARD STREET ROUNDABOUT
 - CLFR - CLAY LANE/ FISHBOURNE ROAD JUNCTION

Rev	Date	Description	By	Apvd
P1	24.06.22	Preliminary Issue	JE	GS

PROJECT:
WEST CHICHESTER S278 WORKS

TITLE:
TRAFFIC AUTHORISATION
TSRGD 2016 - DIAGRAM 1001.5
LOCATION PLAN

CLIENT:


SCALE@A3:
1:10,000

PROJECT REF:
19183

DRAWING No: SITE-102
REV: P1

Revision Referencing
P = Preliminary A = Approval T = Tender C = Construction

