



Department  
for Transport

## Road Traffic Regulation Act 1984 Sections 64 and 65

### Authorisation of traffic signs and special directions

#### Accessible transcript

Secretary of State for Transport's traffic authorisation of traffic signs for the purpose of reducing vehicle speeds on Wawne Road in Hull, for which Kingston upon Hull City Council is the traffic authority.

The following pages contain a copy of the text from the Secretary of State for Transport's traffic authorisation regarding the above traffic signs.

A scanned copy of the signed authorisation and supporting documents from the application are appended to this letter. The supporting material is submitted to the Department for Transport by a third party. You should refer to the party involved for accessible copies of the supporting material.



**HIGHWAYS ACT 1980 – SECTION 90  
AUTHORISATION OF ROAD HUMPS**

The Secretary of State for Transport, in exercise of his powers under Section 90 of the Highways Act 1980, and of all other powers enabling him in that behalf, for the purpose of reducing vehicle speeds on Wawne Road in Hull, for which Kingston upon Hull City Council is the traffic authority, hereby:-

1. authorises the placing upon a road hump, at or within 5 metres of the site shown schematically on the attached plan numbered GT50/061/0009-1 of a parallel crossing (hereinafter referred to as “the authorised crossing”) as defined within Schedule 1 of the Traffic Signs Regulations and General Directions 2016 (Part 1 of S.I. 2016/362, “the 2016 Regulations”) and conforming as to size, colour and character with that shown on the said plan, and
2. directs that the provisions of Schedule 14, Part 2, Item 53, Columns 4 and 5 of the 2016 Regulations shall apply to the authorised crossing; and
3. directs, without prejudice to any statutory provision to the like effect, that it is a condition of this authorisation that the placing of the authorised crossing at or near the said site shall continue to have effect only until such day as may be appointed by one month’s notice given by the Secretary of State in writing to the traffic authority for the removal or alteration of the authorised hump, and on that day the said authorisation shall, without prejudice to the giving of any further authorisation or direction, cease to have effect.

The provisions of the Highways (Road Humps) Regulations 1999 shall apply to the road hump and the authorised crossing, save that an imaginary line along the centre of each hump from one side of the road to the other need not be in the same position as an imaginary line along the centre of the limits of the crossing from one side of the road to the other as shown in the diagram in Schedule 14, Part 2, Item 53 of the 2016 Regulations.



Department  
for Transport

GT50/061/0009

The provisions of Regulations 5, 7, 9, 10 and 11 of the 2016 Regulations shall apply to the authorised crossing in the same manner as they apply to the marking shown in the diagram in Schedule 14, Part 2, Item 53 of those Regulations.

Dated *08 November 2022*

Signed by authority of the Secretary of State

.....

A Delegated Official of the Department for Transport



Department  
for Transport

**SCANNED  
AUTHORISATION  
AND SUPPORTING  
DOCUMENTS  
FOLLOW**



**HIGHWAYS ACT 1980 – SECTION 90  
AUTHORISATION OF ROAD HUMPS**

The Secretary of State for Transport, in exercise of his powers under Section 90 of the Highways Act 1980, and of all other powers enabling him in that behalf, for the purpose of reducing vehicle speeds on Wawne Road in Hull, for which Kingston upon Hull City Council is the traffic authority, hereby:-

1. authorises the placing upon a road hump, at or within 5 metres of the site shown schematically on the attached plan numbered GT50/061/0009-1 of a parallel crossing (hereinafter referred to as “the authorised crossing”) as defined within Schedule 1 of the Traffic Signs Regulations and General Directions 2016 (Part 1 of S.I. 2016/362, “the 2016 Regulations”) and conforming as to size, colour and character with that shown on the said plan, and
2. directs that the provisions of Schedule 14, Part 2, Item 53, Columns 4 and 5 of the 2016 Regulations shall apply to the authorised crossing; and
3. directs, without prejudice to any statutory provision to the like effect, that it is a condition of this authorisation that the placing of the authorised crossing at or near the said site shall continue to have effect only until such day as may be appointed by one month’s notice given by the Secretary of State in writing to the traffic authority for the removal or alteration of the authorised hump, and on that day the said authorisation shall, without prejudice to the giving of any further authorisation or direction, cease to have effect.

The provisions of the Highways (Road Humps) Regulations 1999 shall apply to the road hump and the authorised crossing, save that an imaginary line along the centre of each hump from one side of the road to the other need not be in the same position as an imaginary line along the centre of the limits of the crossing from one side of the road to the other as shown in the diagram in Schedule 14, Part 2, Item 53 of the 2016 Regulations.





Department  
for Transport

GT50/061/0009

The provisions of Regulations 5, 7, 9, 10 and 11 of the 2016 Regulations shall apply to the authorised crossing in the same manner as they apply to the marking shown in the diagram in Schedule 14, Part 2, Item 53 of those Regulations.

Dated *08 November 2022*

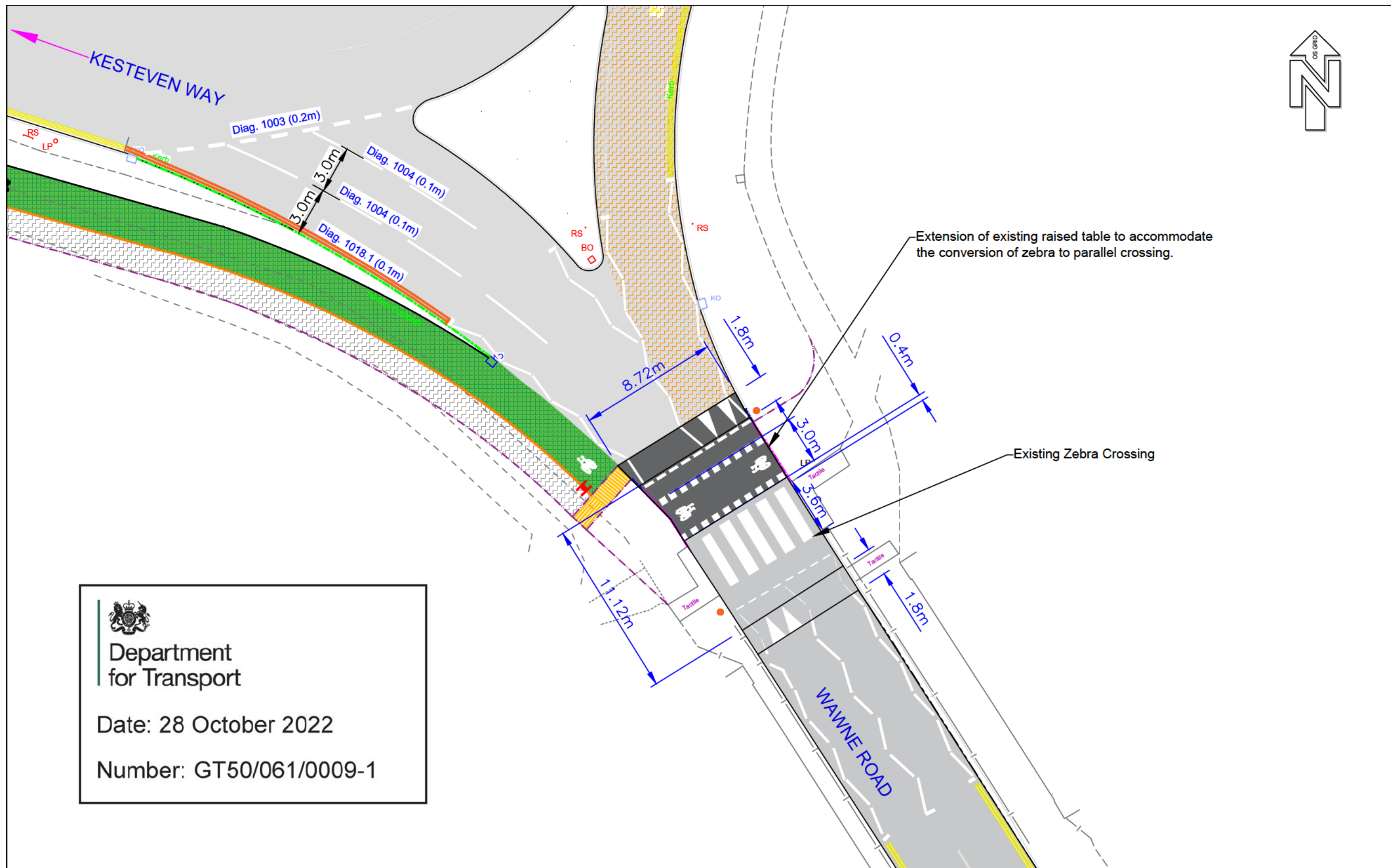
Signed by authority of the Secretary of State



A Delegated Official of the Department for Transport

This map is reproduced from Ordnance Survey material with permission of Ordnance Survey on behalf of the Controller of Her Majesty's Stationary Office © Crown Copyright.

Unauthorised reproduction infringes Crown Copyright and may lead to prosecution or civil proceedings. Kingston upon Hull City Council Licence No: 100023372 2019



 Department for Transport

Date: 28 October 2022

Number: GT50/061/0009-1

REV.	By	Date	Description

Drawing Title:  
**Kingswood Area Action Plan**

Scheme:  
Wawne Road - Extension to existing Zebra Crossing

 Hull City Council

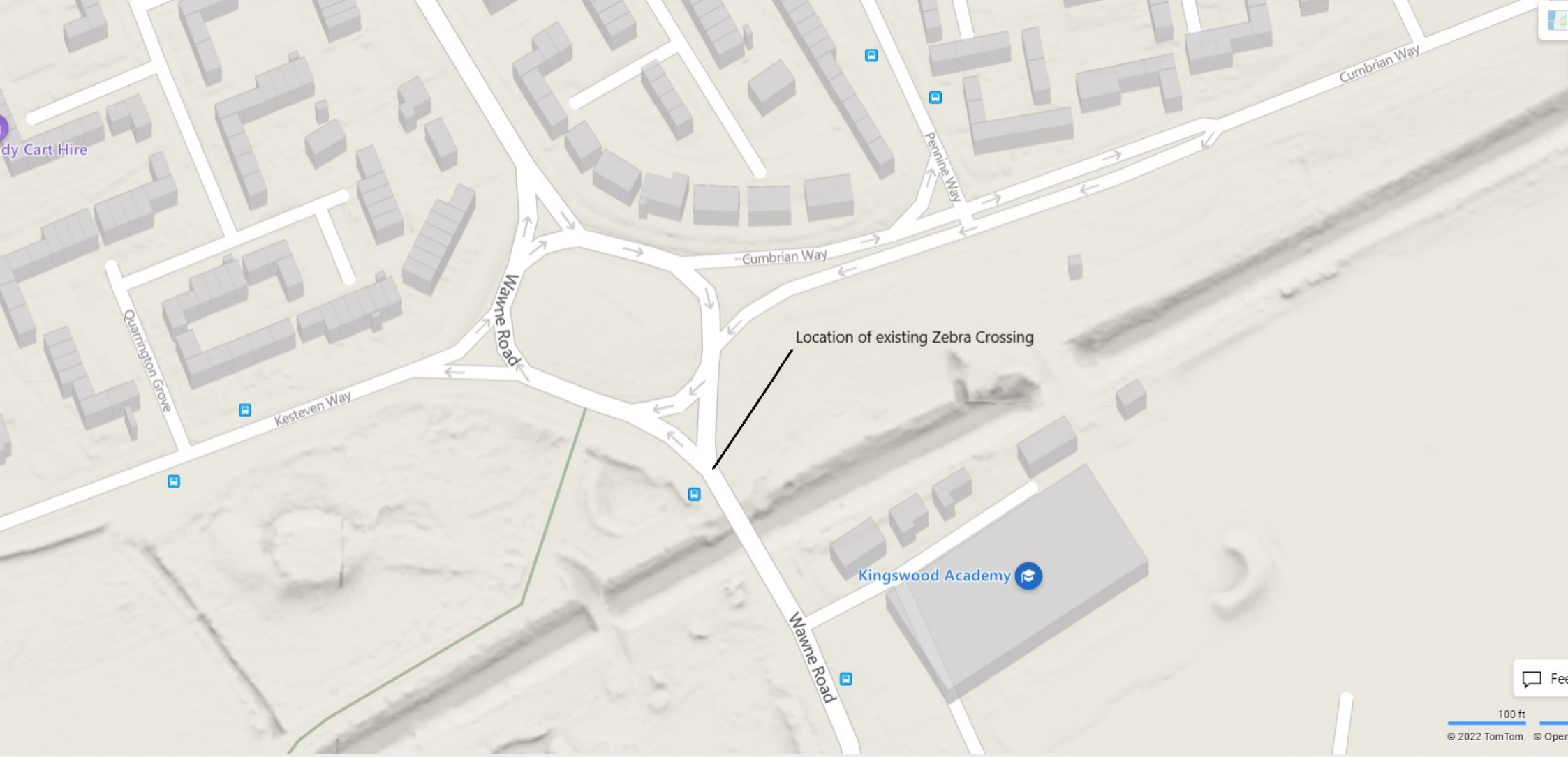
Garry Taylor, Assistant Director  
Major Projects, Culture and Place, Hull City Council  
Earle House, Colonial Street, Hull HU2 8JY

Drawn: LAP	Checked: DAR	Date: 26.10.22
Date: 26.10.22	Approved:	Date:

Scales: 1:250 @ A3

Drawing Number:	Rev.
TDT/1677/06	

Speed Table Dimensions	
Height	75mm
Length of the Ramp	1.8m
Gradient of the Ramp	1 : 24
Plateau Length	11.12m



dy Cart Hire

Quamington Grove

Kesteven Way

Wawne Road

Cumbrian Way

Pentine Way

Cumbrian Way

Location of existing Zebra Crossing

Kingswood Academy

Wawne Road

100 ft

© 2022 TomTom, © Open