



Department
for Transport

Road Traffic Regulation Act 1984 Sections 64 and 65

Authorisation of traffic signs and special directions

Accessible transcript

Secretary of State for Transport's traffic authorisation of traffic signs for the purpose of informing road users of the conditions of use of a bus lane on the C-645 Marchwood Bypass in Hampshire for which Hampshire County Council is the traffic authority.

The following pages contain a copy of the text from the Secretary of State for Transport's traffic authorisation regarding the above traffic signs.

A scanned copy of the signed authorisation and supporting documents from the application are appended to this letter. The supporting material is submitted to the Department for Transport by a third party. You should refer to the party involved for accessible copies of the supporting material.



**ROAD TRAFFIC REGULATION ACT 1984 – SECTIONS 64 AND 65
AUTHORISATION OF TRAFFIC SIGNS AND SPECIAL DIRECTIONS**

The Secretary of State for Transport, in exercise of his powers under Sections 64 and 65 of the Road Traffic Regulation Act 1984, and of all other powers enabling him in that behalf, for the purpose of informing road users of the conditions of use of a bus lane on the C-645 Marchwood Bypass in Hampshire for which Hampshire County Council is the traffic authority, hereby:-

1. authorises the erection at or within 5 metres of the sites marked schematically on the attached plan numbered GT50/050/0038-1 of a traffic sign (hereinafter referred to as "the authorised sign") conforming as to size, colour and character with that shown as diagram 959B in Schedule 9, Part 4, Item 10 to the Traffic Signs Regulations 2016 (Part 1 of S.I. 2016/362, "the 2016 Regulations"), save that the cycle symbol may be omitted; and
2. directs that it is a condition of this authorisation that the authorised sign may be placed only to indicate the effect of a corresponding Traffic Regulation Order; and
3. directs, without prejudice to any statutory provision to the like effect, that it is a condition of this authorisation that the erection of the authorised sign shall continue to have effect only until such day as may be appointed by one month's notice given by the Secretary of State in writing to the traffic authority for the removal or alteration of the authorised sign and on that day the said authorisation shall, without prejudice to the giving of any further authorisation or direction, cease to have effect.

The provisions of Regulations 7 and 8 of the 2016 Regulations shall apply to the authorised sign in the same manner as they apply to the sign shown as diagram 959B in Schedule 9, Part 4, Item 10 to those Regulations.



Department
for Transport

GT50/050/0038

This authorisation replaces the earlier one dated 31 August 2022 under reference GT50/050/0037 which is hereby revoked.

Dated *04 January 2023*

Signed by authority of the Secretary of State

.....

A Delegated Official of the Department for Transport



Department
for Transport

**SCANNED
AUTHORISATION
AND SUPPORTING
DOCUMENTS
FOLLOW**



**ROAD TRAFFIC REGULATION ACT 1984 – SECTIONS 64 AND 65
AUTHORISATION OF TRAFFIC SIGNS AND SPECIAL DIRECTIONS**

The Secretary of State for Transport, in exercise of his powers under Sections 64 and 65 of the Road Traffic Regulation Act 1984, and of all other powers enabling him in that behalf, for the purpose of informing road users of the conditions of use of a bus lane on the C-645 Marchwood Bypass in Hampshire for which Hampshire County Council is the traffic authority, hereby:-

1. authorises the erection at or within 5 metres of the sites marked schematically on the attached plan numbered GT50/050/0038-1 of a traffic sign (hereinafter referred to as "the authorised sign") conforming as to size, colour and character with that shown as diagram 959B in Schedule 9, Part 4, Item 10 to the Traffic Signs Regulations 2016 (Part 1 of S.I. 2016/362, "the 2016 Regulations"), save that the cycle symbol may be omitted; and
2. directs that it is a condition of this authorisation that the authorised sign may be placed only to indicate the effect of a corresponding Traffic Regulation Order; and
3. directs, without prejudice to any statutory provision to the like effect, that it is a condition of this authorisation that the erection of the authorised sign shall continue to have effect only until such day as may be appointed by one month's notice given by the Secretary of State in writing to the traffic authority for the removal or alteration of the authorised sign and on that day the said authorisation shall, without prejudice to the giving of any further authorisation or direction, cease to have effect.

The provisions of Regulations 7 and 8 of the 2016 Regulations shall apply to the authorised sign in the same manner as they apply to the sign shown as diagram 959B in Schedule 9, Part 4, Item 10 to those Regulations.




Department
for Transport

GT50/050/0038

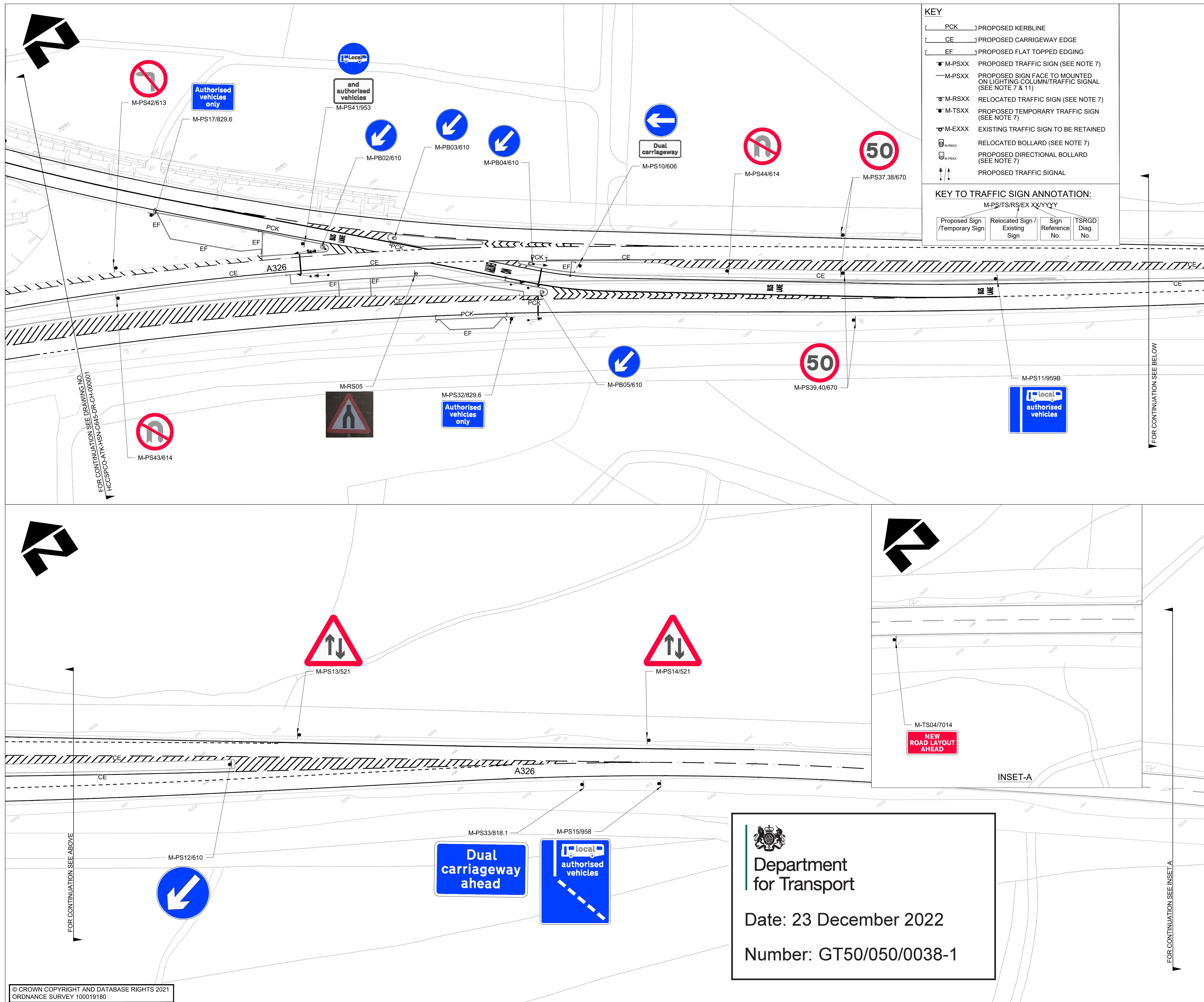
This authorisation replaces the earlier one dated 31 August 2022 under reference GT50/050/0037 which is hereby revoked.

Dated *04 January 2023*

Signed by authority of the Secretary of State



.....
A Delegated Official of the Department for Transport



- KEY**
- [PCK] PROPOSED KERBLINE
 - [CE] PROPOSED CARRIAGEWAY EDGE
 - [EF] PROPOSED FLAT TOPPED EDGING
 - ◀ M-PSXX PROPOSED TRAFFIC SIGN (SEE NOTE 7)
 - ◀ M-PSXX PROPOSED SIGN FACE TO MOUNTED ON LIGHTING COLUMN/TRAFFIC SIGNAL (SEE NOTE 7 & 11)
 - ◀ M-RSXX RELOCATED TRAFFIC SIGN (SEE NOTE 7)
 - ◀ M-TSXX PROPOSED TEMPORARY TRAFFIC SIGN (SEE NOTE 7)
 - ◀ M-EXXX EXISTING TRAFFIC SIGN TO BE RETAINED
 - ⦿ RELOCATED BOLLARD (SEE NOTE 7)
 - ⦿ PROPOSED DIRECTIONAL BOLLARD (SEE NOTE 7)
 - ⦿ PROPOSED TRAFFIC SIGNAL

KEY TO TRAFFIC SIGN ANNOTATION:

M-PS/TS/RS/EX XX/YY/ZZ

Proposed Sign / Temporary Sign	Relocated Sign / Existing Sign	Sign Reference No.	TSRGD Diag. No.
--------------------------------	--------------------------------	--------------------	-----------------

- NOTES**
1. DO NOT SCALE FROM THIS DRAWING.
 2. ALL DIMENSIONS ARE IN METRES UNLESS OTHERWISE STATED.
 3. THIS DRAWING TO BE READ IN CONJUNCTION WITH APPENDIX 12/1 OF SPECIFICATION DOCUMENT.
 4. FOR GENERAL ARRANGEMENT DETAILS, REFER TO DRAWING NO. HCCSPCO-ATK-HGN-C645-DR-CH-000004 TO 000006 & FOR DETAILS OF HIGHWAY BOUNDARY AND BOUNDARY OF SITE, REFER TO DRAWING NO. HCCSPCO-ATK-HGN-C645-DR-CH-000011.
 5. HEALTH AND SAFETY: THE CONTRACTOR SHALL BE AWARE OF ALL STATUTORY UNDERTAKING PLANT THAT MAY BE LOCATED WITHIN THE SITE. PLANS SHOWING APPROXIMATE LOCATIONS HAVE BEEN SUPPLIED BY ASSET OWNER.
 6. ALL TRAFFIC SIGN NUMBER SHALL BE IN ACCORDANCE WITH TRAFFIC SIGN AND REGULATION AND GENERAL DIRECTION 2016.
 7. FOR PROPOSED TRAFFIC SIGN SCHEDULE WITHIN ANNEX 1A OF SPECIFICATION DOCUMENT.
 8. FOR DETAILS OF DUCTING AND POWER SUPPLY TO LIT SIGNS REFER TO VOLUME 5 AND FOR DETAILS OF LANTERNS TO LIT SIGNS SEE APPENDIX 14/5.
 9. LOCATION OF TRAFFIC SIGNS ARE APPROXIMATE AND ARE TO BE AGREED WITH THE OVERSEEING ORGANISATION ON SITE.
 10. FOR TRAFFIC SIGN FACE DETAILS, REFER TO DRAWING NO. HCCSPCO-ATK-HSN-C-645-DR-CH-000005.
 11. FOR TRAFFIC SIGNAL DETAILS, REFER TO DRAWING NO. C.J009174-ITS-HTS-43641112-DR-TR-0001.
 12. VEGETATION CLEARANCE REQUIRED FOR THE VISIBILITY OF PROPOSED TRAFFIC SIGN TO BE AGREED AND INSTRUCTED ON SITE BY OVERSEEING ORGANISATION.
 13. PROPOSED LIGHTING COLUMN LOCATION TO BE CONFIRMED BY LIGHTING TEAM BEFORE MOUNTING THE EXISTING SIGN FACES. FOR LIGHTING COLUMN DETAILS, REFER TO DRAWING HCCSPCO-ATK-HLG-C645-DR-EO-000001 TO 000003.
 14. ALL TEMPORARY SIGNS AND THEIR POSTS MUST BE REMOVED AND HOLES REINSTATE TO MATCH THE SURROUNDING AREA 3 MONTHS AFTER COMPLETION OF WORK.

SAFETY, HEALTH AND ENVIRONMENTAL INFORMATION

In addition to the hazards/risks normally associated with the types of work detailed on this drawing, note the following significant residual risks (Refer design hazard log, document no. HCCSPCO-ATK-GEN-C-645-RA-ZS-000001).

Construction
For details of hazards/risks, Refer General Arrangement plan drawing No. HCCSPCO-ATK-HGN-C645-DR-CH-000004 to 000006.

Maintenance / Cleaning
None

Use
None

Decommissioning / Demolition
None

P01	CK	KM	HV	25/03/22
-----	----	----	----	----------

For Review & Comment

P02	SA	KM	AC	01/07/22
-----	----	----	----	----------

For CA-1 submission

P03	SA	KM	AC	16/11/22
-----	----	----	----	----------

For CA-2 submission

P04	SA	KM	AC	24/11/22
-----	----	----	----	----------

For revised CA-2 submission (based on TRO update)

Rev	Drawn / Des	Checked	Approved	Date
Description				

Drawing Status
FOR REVIEW / COMMENT

Suitability
S3



County Gate, County Way
Trowbridge, Wiltshire England
BA14 7FJ
United Kingdom

Tel: +44 (0)1225 730360
Fax: +44 (0)
www.atkinsglobal.com

Copyright © Atkins Limited (2022)

Client
Hampshire County Council

STUART JARVIS BSc DipTP FCIHT MRTP: DIRECTOR OF ECONOMY, TRANSPORT & ENVIRONMENT

Project Title
Marchwood Bypass

Drawing Title
PROPOSED TRAFFIC SIGN LAYOUT (SHEET 2 OF 3)

Scale	1:500	Designed / Drawn	SA	Checked	KM	Approved	AC	Authorised	---
-------	-------	------------------	----	---------	----	----------	----	------------	-----

Original Size	A1	Date	24/11/22	Date	24/11/22	Date	24/11/22	Date	---
---------------	----	------	----------	------	----------	------	----------	------	-----

Drawing Number	HCCSPCO - ATK - HSN - C-645 - DR - CH - 000002	Project	Originator	Volume	5210016
----------------	------------------------------------------------	---------	------------	--------	---------

Location	Type	Role	Number	Revision	P04
----------	------	------	--------	----------	-----

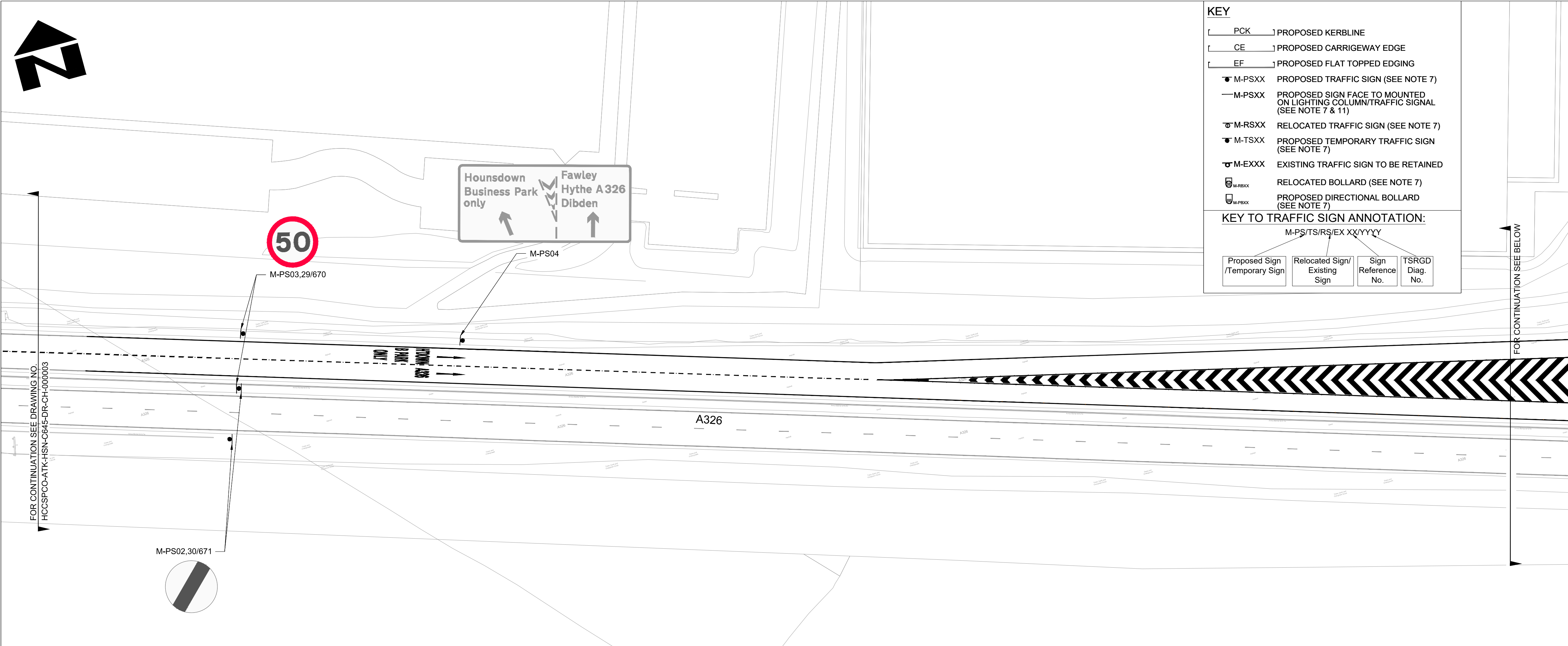
Department for Transport

Date: 23 December 2022

Number: GT50/050/0038-1



Signing Project	Marchwood Bypass Detailed Design				
Sign Reference	M-PS11,38	Width (mm)	1320	Background	Blue
x Height	80.0	Height (mm)	1070	Border	White
Material	Class RA2	Area (m) ²	1.41	Legend	Black



KEY

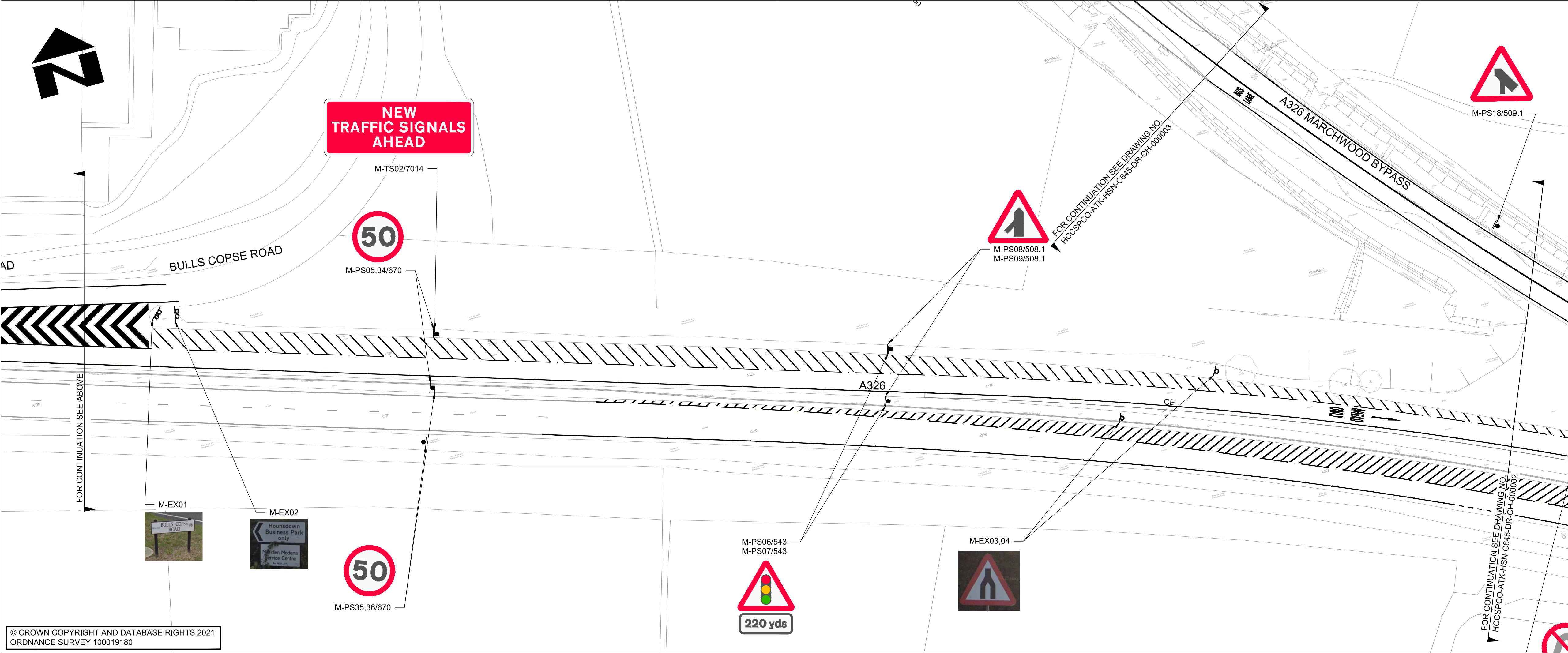
- PCK PROPOSED KERBLINE
- CE PROPOSED CARRIAGEWAY EDGE
- EF PROPOSED FLAT TOPPED EDGING
- M-PSXX PROPOSED TRAFFIC SIGN (SEE NOTE 7)
- M-PSXX PROPOSED SIGN FACE TO MOUNTED ON LIGHTING COLUMN/TRAFFIC SIGNAL (SEE NOTE 7 & 11)
- M-RSXX RELOCATED TRAFFIC SIGN (SEE NOTE 7)
- M-TSXX PROPOSED TEMPORARY TRAFFIC SIGN (SEE NOTE 7)
- M-EXXX EXISTING TRAFFIC SIGN TO BE RETAINED
- RELOCATED BOLLARD (SEE NOTE 7)
- PROPOSED DIRECTIONAL BOLLARD (SEE NOTE 7)

KEY TO TRAFFIC SIGN ANNOTATION:

M-PS/TS/RS/EX XX/YYYY

Proposed Sign / Temporary Sign	Relocated Sign / Existing Sign	Sign Reference No.	TSRGD Diag. No.
--------------------------------	--------------------------------	--------------------	-----------------

- NOTES**
- DO NOT SCALE FROM THIS DRAWING.
 - ALL DIMENSIONS ARE IN METRES UNLESS OTHERWISE STATED.
 - THIS DRAWING TO BE READ IN CONJUNCTION WITH APPENDIX 12/1 SPECIFICATION DOCUMENT.
 - FOR GENERAL ARRANGEMENT DETAILS, REFER TO DRAWING NO. HCCSPCO-ATK-HGN-C645-DR-CH-000004 & FOR DETAILS OF HIGHWAY BOUNDARY AND BOUNDARY OF SITE, REFER TO DRAWING NO. HCCSPCO-ATK-HGN-C645-DR-CH-000011.
 - HEALTH AND SAFETY: THE CONTRACTOR SHALL BE AWARE OF ALL STATUTORY UNDERTAKING PLANT THAT MAY BE LOCATED WITHIN THE SITE PLANS SHOWING APPROXIMATE LOCATIONS HAVE BEEN SUPPLIED BY ASSET OWNER.
 - ALL TRAFFIC SIGN NUMBER SHALL BE IN ACCORDANCE WITH TRAFFIC SIGN AND REGULATION AND GENERAL DIRECTION 2016.
 - FOR PROPOSED TRAFFIC SIGN SCHEDULE WITHIN ANNEX 1A OF SPECIFICATION DOCUMENT.
 - FOR DETAILS OF DUCTING AND POWER SUPPLY TO LIT SIGNS REFER TO VOLUME 5 AND FOR DETAILS OF LANTERNS TO LIT SIGNS SEE APPENDIX 14/5.
 - LOCATION OF TRAFFIC SIGNS ARE APPROXIMATE AND ARE TO BE AGREED WITH THE OVERSEEING ORGANISATION ON SITE.
 - FOR TRAFFIC SIGN FACE DETAILS, REFER TO DRAWING NO. HCCSPCO-ATK-HSN-C-645-DR-CH-000005.
 - FOR TRAFFIC SIGNAL DETAILS, REFER TO DRAWING NO. C.J009174-ITS-HTS-4364112-DR-TR-0001.
 - VEGETATION CLEARANCE REQUIRED FOR THE VISIBILITY OF PROPOSED TRAFFIC SIGN TO BE AGREED AND INSTRUCTED ON SITE BY OVERSEEING ORGANISATION.
 - PROPOSED LIGHTING COLUMN LOCATION TO BE CONFIRMED BY LIGHTING TEAM BEFORE MOUNTING THE EXISTING SIGN FACES. FOR LIGHTING COLUMN DETAILS, REFER TO DRAWING HCCSPCO-ATK-HLG-C645-DR-EO-000001 TO 000003.
 - ALL TEMPORARY SIGNS AND THEIR POSTS MUST BE REMOVED AND HOLES REINSTATED TO MATCH THE SURROUNDING AREA 3 MONTHS AFTER COMPLETION OF WORK.



SAFETY, HEALTH AND ENVIRONMENTAL INFORMATION

In addition to the hazards/risks normally associated with the types of work detailed on this drawing, note the following significant residual risks (Refer design hazard log, document no. HCCSPCO-ATK-GEN-C-645-RA-ZS-000001).

Construction
 For details of hazards/risks, Refer General Arrangement plan drawing No. HCCSPCO-ATK-HGN-C645-DR-CH-000004 to 000006.

Maintenance / Cleaning
 None

Use
 None

Decommissioning / Demolition
 None

P01	CK	KM	HV	25/03/22
P02	SA	KM	AC	01/07/22
P03	SA	KM	AC	16/11/22
P04	SA	KM	AC	24/11/22

For Review & Comment

Rev	Drawn / Des	Checked	Approved	Date
-----	-------------	---------	----------	------

FOR REVIEW / COMMENT

ATKINS County Gate, County Way Trowbridge, Wiltshire England BA14 7FJ United Kingdom
 Tel: +44 (0)1225 730360 Fax: +44 (0) www.atkinsglobal.com

Copyright © Atkins Limited (2022)

Client
Hampshire County Council Engineering CONSULTANT

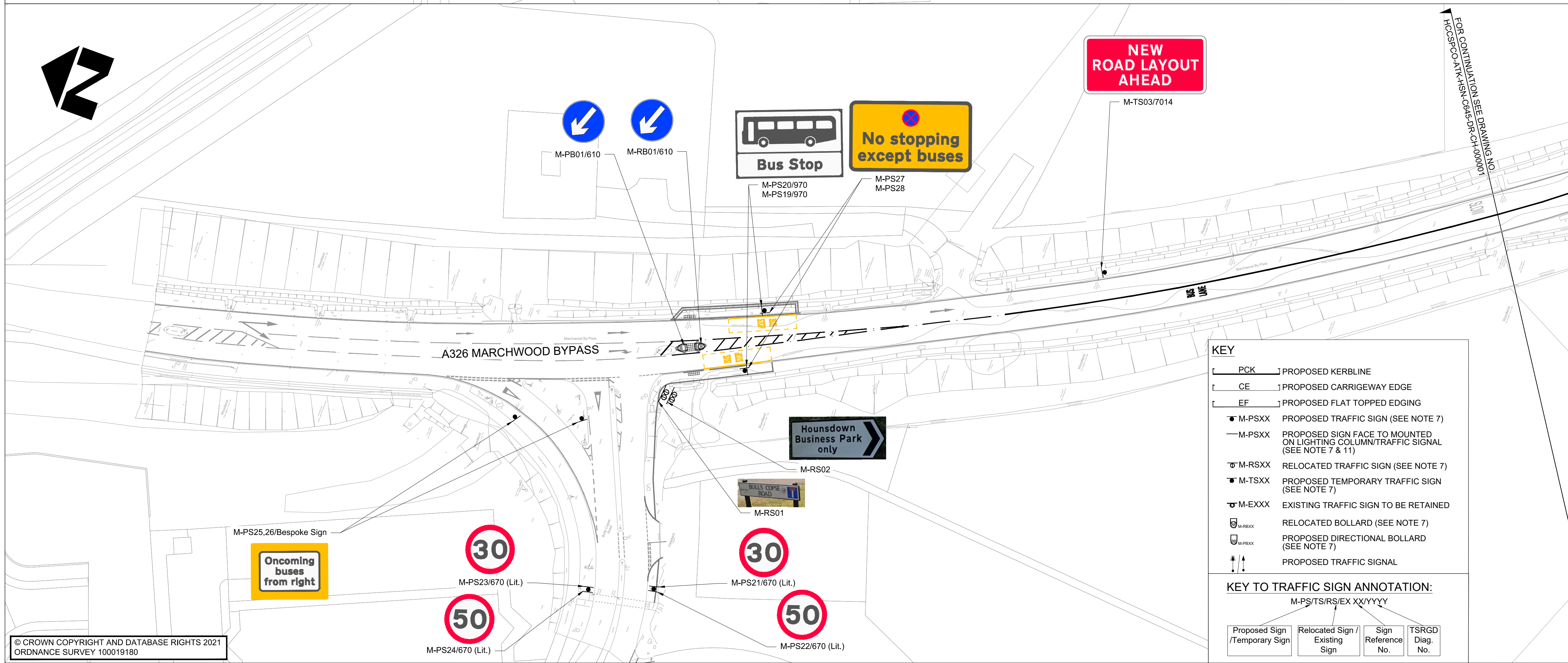
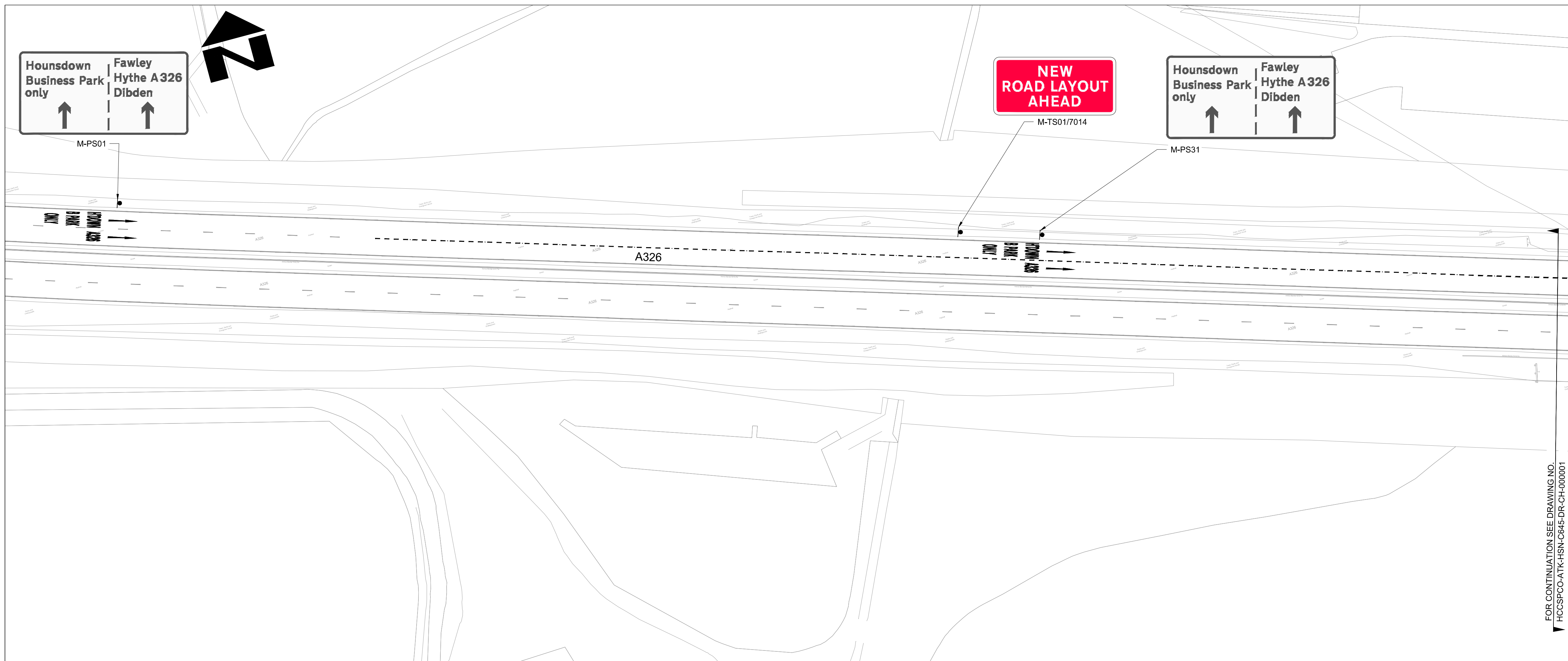
STUART JARVIS BSc DipTP FCIHT MRTP: DIRECTOR OF ECONOMY, TRANSPORT & ENVIRONMENT

Project Title
 Marchwood Bypass

Drawing Title
 PROPOSED TRAFFIC SIGN LAYOUT (SHEET 1 OF 3)

Scale	1:500	Designed / Drawn	SA	Checked	KM	Approved	AC	Authorised	---
Original Size	A1	Date	24/11/22	Date	24/11/22	Date	24/11/22	Date	---

Drawing Number
 Project: HCCSPCO - ATK - HSN - C-645 - DR - CH - 000001
 Originator: HSN
 Volume: 5210016
 Job No.: 5210016
 Revision: P04



- NOTES**
- DO NOT SCALE FROM THIS DRAWING.
 - ALL DIMENSIONS ARE IN METRES UNLESS OTHERWISE STATED.
 - THIS DRAWING TO BE READ IN CONJUNCTION WITH APPENDIX 12/1 SPECIFICATION DOCUMENT.
 - FOR GENERAL ARRANGEMENT DETAILS, REFER TO DRAWING NO. HCCSPCO-ATK-HGN-C645-DR-CH-000004 & FOR DETAILS OF HIGHWAY BOUNDARY AND BOUNDARY OF SITE, REFER TO DRAWING NO. HCCSPCO-ATK-HGN-C645-DR-CH-000011.
 - HEALTH AND SAFETY: THE CONTRACTOR SHALL BE AWARE OF ALL STATUTORY UNDERTAKING PLANT THAT MAY BE LOCATED WITHIN THE SITE. PLANS SHOWING APPROXIMATE LOCATIONS HAVE BEEN SUPPLIED BY ASSET OWNER.
 - ALL TRAFFIC SIGN NUMBER SHALL BE IN ACCORDANCE WITH TRAFFIC SIGN AND REGULATION AND GENERAL DIRECTION 2016.
 - FOR PROPOSED TRAFFIC SIGN SCHEDULE WITHIN ANNEX 1A OF SPECIFICATION DOCUMENT.
 - FOR DETAILS OF DUCTING AND POWER SUPPLY TO LIT SIGNS REFER TO VOLUME 5 AND FOR DETAILS OF LANTERNS TO LIT SIGNS SEE APPENDIX 14/5.
 - LOCATION OF TRAFFIC SIGNS ARE APPROXIMATE AND ARE TO BE AGREED WITH THE OVERSEEING ORGANISATION ON SITE.
 - FOR TRAFFIC SIGN FACE DETAILS, REFER TO DRAWING NO. HCCSPCO-ATK-HSN-C-645-DR-CH-000005.
 - FOR TRAFFIC SIGNAL DETAILS, REFER TO DRAWING NO. C.J009174-ITS-HTS-4364112-DR-TR-0001.
 - VEGETATION CLEARANCE REQUIRED FOR THE VISIBILITY OF PROPOSED TRAFFIC SIGN TO BE AGREED AND INSTRUCTED ON SITE BY OVERSEEING ORGANISATION.
 - PROPOSED LIGHTING COLUMN LOCATION TO BE CONFIRMED BY LIGHTING TEAM BEFORE MOUNTING THE EXISTING SIGN FACES. FOR LIGHTING COLUMN DETAILS, REFER TO DRAWING HCCSPCO-ATK-HLG-C645-DR-EO-000001 TO 000003.
 - ALL TEMPORARY SIGNS AND THEIR POSTS MUST BE REMOVED AND HOLES REINSTATED TO MATCH THE SURROUNDING AREA 3 MONTHS AFTER COMPLETION OF WORK.

SAFETY, HEALTH AND ENVIRONMENTAL INFORMATION

In addition to the hazards/risks normally associated with the types of work detailed on this drawing, note the following significant residual risks (Refer design hazard log, document no. HCCSPCO-ATK-GEN-C-645-RA-ZS-000001).

Construction
For details of hazards/risks, Refer General Arrangement plan drawing No. HCCSPCO-ATK-HGN-C645-DR-CH-000004 to 000006.

Maintenance / Cleaning
None

Use
None

Decommissioning / Demolition
None

Rev	Drawn / Des	Checked	Approved	Date
P01	CK	KM	HV	25/03/22
P02	SA	KM	AC	01/07/22
P03	SA	KM	AC	16/11/22
P04	SA	KM	AC	24/11/22

FOR REVIEW / COMMENT

FOR REVIEW / COMMENT

FOR REVIEW / COMMENT

ATKINS County Gate, County Way Trowbridge, Wiltshire England BA14 7FJ United Kingdom
Tel: +44 (0)1225 730360 Fax: +44 (0) www.atkinsglobal.com

Copyright © Atkins Limited (2022)

Client
Hampshire County Council Engineering

STUART JARVIS BSc DipTP FCIHT MTRP: DIRECTOR OF ECONOMY, TRANSPORT & ENVIRONMENT

Project Title
Marchwood Bypass

Drawing Title
PROPOSED TRAFFIC SIGN LAYOUT (SHEET 3 OF 3)

Scale	Designed / Drawn	Checked	Approved	Authorised
1:500	SA	KM	AC	---
Original Size	Date	Date	Date	Date
A1	24/11/22	24/11/22	24/11/22	---
Drawing Number	Project	Originator	Volume	Job No.
HCCSPCO - ATK - HSN - C-645 - DR - CH - 000003				5210016
Location	Type	Role	Number	Revision
				P04

KEY

- PCK PROPOSED KERBLINE
- CE PROPOSED CARRIGWAY EDGE
- EF PROPOSED FLAT TOPPED EDGING
- M-PSXX PROPOSED TRAFFIC SIGN (SEE NOTE 7)
- M-PSXX PROPOSED SIGN FACE TO MOUNTED ON LIGHTING COLUMN/TRAFFIC SIGNAL (SEE NOTE 7 & 11)
- M-RSXX RELOCATED TRAFFIC SIGN (SEE NOTE 7)
- M-TSXX PROPOSED TEMPORARY TRAFFIC SIGN (SEE NOTE 7)
- M-EXXX EXISTING TRAFFIC SIGN TO BE RETAINED
- M-RBXX RELOCATED BOLLARD (SEE NOTE 7)
- M-PSXX PROPOSED DIRECTIONAL BOLLARD (SEE NOTE 7)
- M-TSXX PROPOSED TRAFFIC SIGNAL

KEY TO TRAFFIC SIGN ANNOTATION:

M-PS/TS/RS/EX XX/YYYY

Proposed Sign / Temporary Sign	Relocated Sign / Existing Sign	Sign Reference No.	TSRGD Diag. No.