



Department
for Transport

Road Traffic Regulation Act 1984 Sections 64 and 65

Authorisation of traffic signs and special directions

Accessible transcript

Secretary of State for Transport's traffic authorisation of traffic signs for the purpose of reducing vehicle speeds in Coniston Road, Patchway, Bristol for which South Gloucestershire Council is the traffic authority.

The following pages contain a copy of the text from the Secretary of State for Transport's traffic authorisation regarding the above traffic signs.

A scanned copy of the signed authorisation and supporting documents from the application are appended to this letter. The supporting material is submitted to the Department for Transport by a third party. You should refer to the party involved for accessible copies of the supporting material.



**HIGHWAYS ACT 1980 – SECTION 90
AUTHORISATION OF ROAD HUMPS**

The Secretary of State for Transport, in exercise of his powers under Section 90 of the Highways Act 1980, and of all other powers enabling him in that behalf, for the purpose of reducing vehicle speeds in Coniston Road, Patchway, Bristol for which South Gloucestershire Council is the traffic authority, hereby:-

1. authorises the placing upon a road hump, at or within 5 metres of the site shown schematically on the attached plan numbered GT50/145/0018-1 of a parallel crossing (hereinafter referred to as “the authorised crossing”) as defined within Schedule 1 of the Traffic Signs Regulations and General Directions 2016 (Part 1 of S.I. 2016/362, “the 2016 Regulations”) and conforming as to size, colour and character with that shown on the attached plan numbered GT50/145/0018-2, and
2. directs that the provisions of Schedule 14, Part 2, Item 53, Columns 4 and 5 of the 2016 Regulations shall apply to the authorised crossing; and
3. directs, without prejudice to any statutory provision to the like effect, that it is a condition of this authorisation that the placing of the authorised crossing at or near the said site shall continue to have effect only until such day as may be appointed by one month’s notice given by the Secretary of State in writing to the traffic authority for the removal or alteration of the authorised hump, and on that day the said authorisation shall, without prejudice to the giving of any further authorisation or direction, cease to have effect.

The provisions of the Highways (Road Humps) Regulations 1999 shall apply to the road hump and the authorised crossing, save that an imaginary line along the centre of each hump from one side of the road to the other need not be in the same position as an imaginary line along the centre of the limits of the crossing from one side of the road to the other as shown in the diagram in Schedule 14, Part 2, Item 53 of the 2016 Regulations.



Department
for Transport

GT50/145/0018

The provisions of Regulations 5, 7, 9, 10 and 11 of the 2016 Regulations shall apply to the authorised crossing in the same manner as they apply to the marking shown in the diagram in Schedule 14, Part 2, Item 53 of those Regulations.

Dated *07 February 2023*

Signed by authority of the Secretary of State

.....

A Delegated Official of the Department for Transport



Department
for Transport

**SCANNED
AUTHORISATION
AND SUPPORTING
DOCUMENTS
FOLLOW**



**HIGHWAYS ACT 1980 – SECTION 90
AUTHORISATION OF ROAD HUMPS**

The Secretary of State for Transport, in exercise of his powers under Section 90 of the Highways Act 1980, and of all other powers enabling him in that behalf, for the purpose of reducing vehicle speeds in Coniston Road, Patchway, Bristol for which South Gloucestershire Council is the traffic authority, hereby:-

1. authorises the placing upon a road hump, at or within 5 metres of the site shown schematically on the attached plan numbered GT50/145/0018-1 of a parallel crossing (hereinafter referred to as “the authorised crossing”) as defined within Schedule 1 of the Traffic Signs Regulations and General Directions 2016 (Part 1 of S.I. 2016/362, “the 2016 Regulations”) and conforming as to size, colour and character with that shown on the attached plan numbered GT50/145/0018-2, and
2. directs that the provisions of Schedule 14, Part 2, Item 53, Columns 4 and 5 of the 2016 Regulations shall apply to the authorised crossing; and
3. directs, without prejudice to any statutory provision to the like effect, that it is a condition of this authorisation that the placing of the authorised crossing at or near the said site shall continue to have effect only until such day as may be appointed by one month’s notice given by the Secretary of State in writing to the traffic authority for the removal or alteration of the authorised hump, and on that day the said authorisation shall, without prejudice to the giving of any further authorisation or direction, cease to have effect.

The provisions of the Highways (Road Humps) Regulations 1999 shall apply to the road hump and the authorised crossing, save that an imaginary line along the centre of each hump from one side of the road to the other need not be in the same position as an imaginary line along the centre of the limits of the crossing from one side of the road to the other as shown in the diagram in Schedule 14, Part 2, Item 53 of the 2016 Regulations.




Department
for Transport

GT50/145/0018

The provisions of Regulations 5, 7, 9, 10 and 11 of the 2016 Regulations shall apply to the authorised crossing in the same manner as they apply to the marking shown in the diagram in Schedule 14, Part 2, Item 53 of those Regulations.

Dated *07 February 2023*

Signed by authority of the Secretary of State

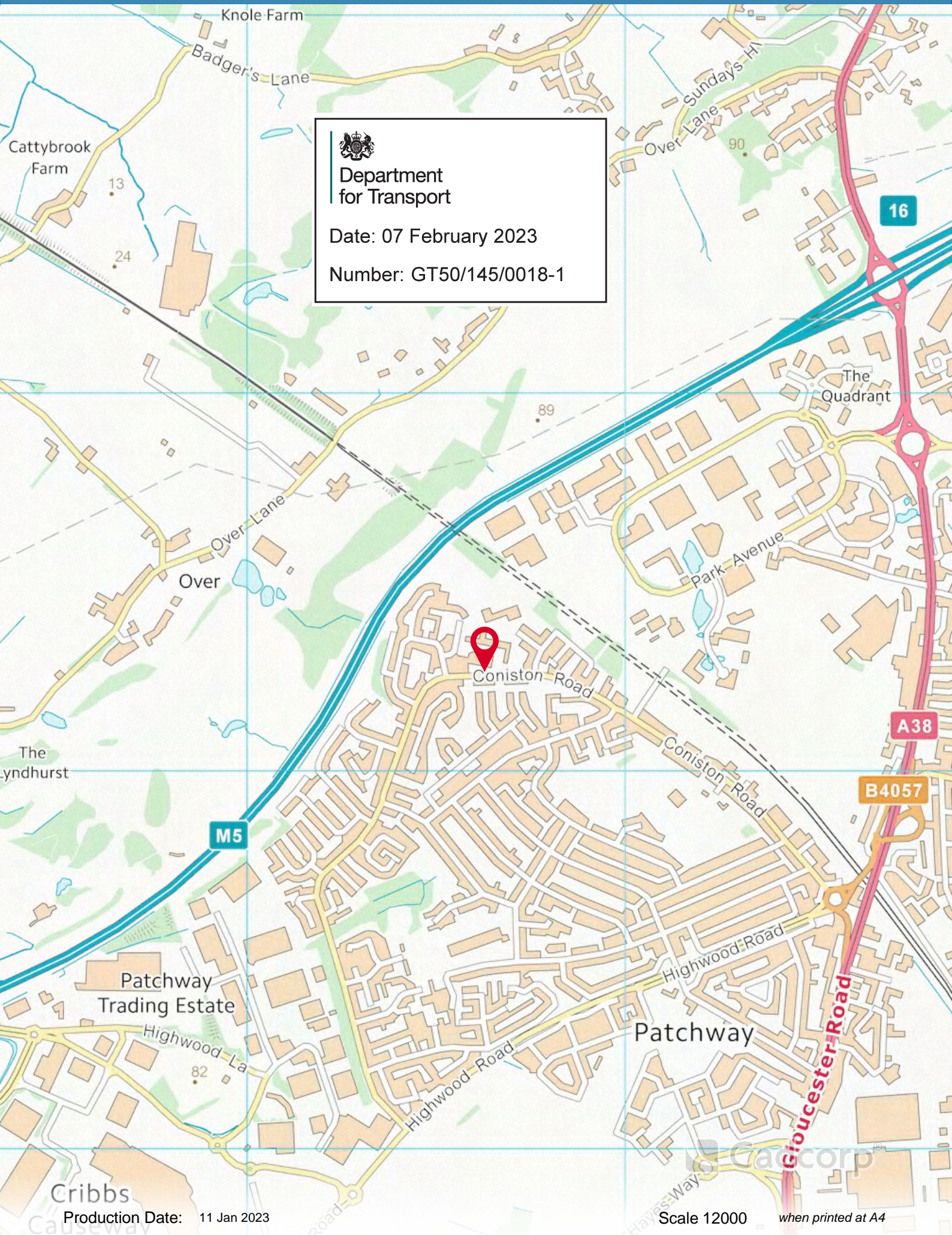


.....
A Delegated Official of the Department for Transport

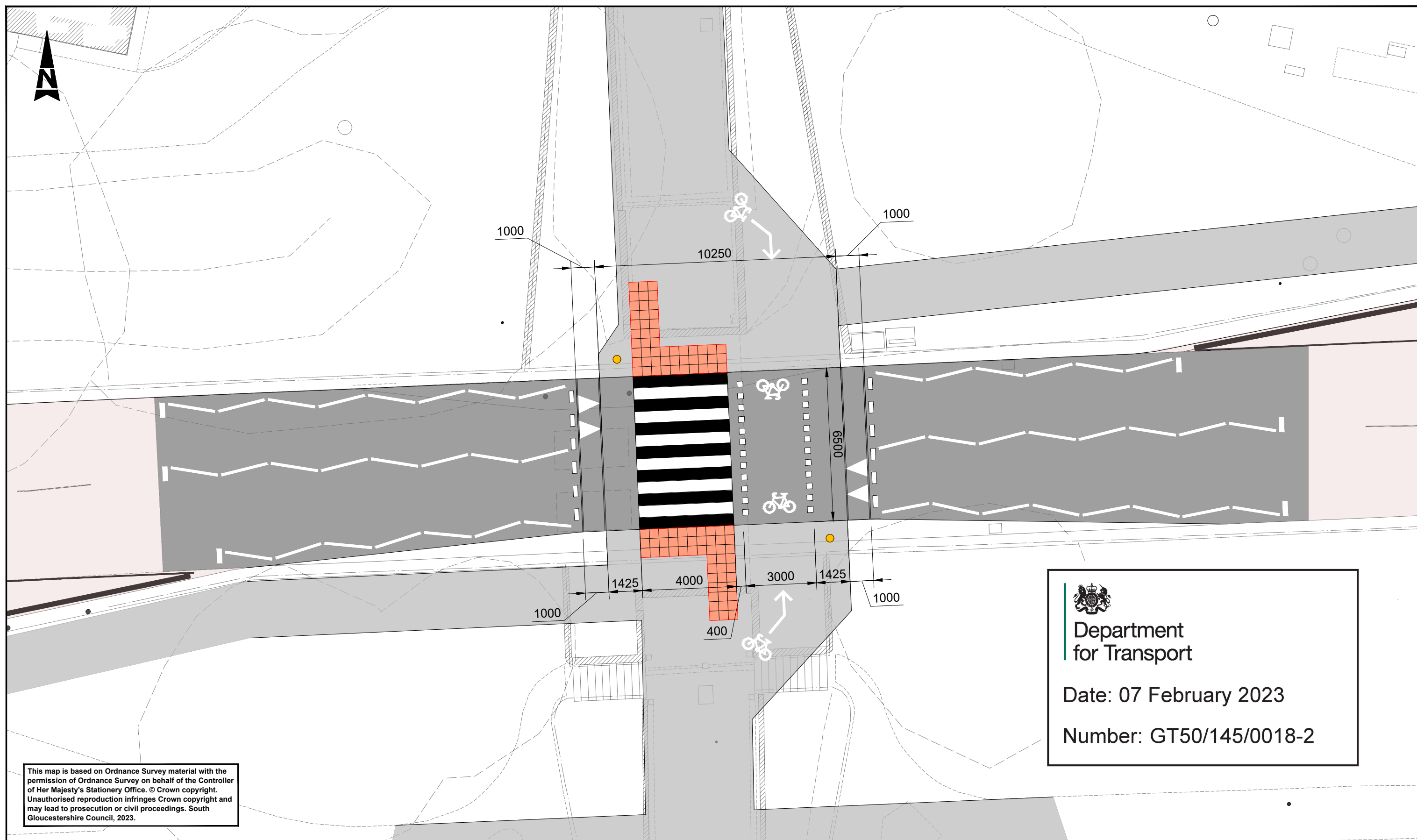

 Department
 for Transport

Date: 07 February 2023

Number: GT50/145/0018-1



Millimetres
100
10
0
DO NOT SCALE



This map is based on Ordnance Survey material with the permission of Ordnance Survey on behalf of the Controller of Her Majesty's Stationery Office. © Crown copyright. Unauthorised reproduction infringes Crown copyright and may lead to prosecution or civil proceedings. South Gloucestershire Council, 2023.



**Department
for Transport**

Date: 07 February 2023

Number: GT50/145/0018-2

NOTES:
 1. ALL DIMENSIONS SHOWN ARE IN MILLIMETRES.
 2. THE RAISED TABLE IS TO HAVE A HEIGHT OF 75mm ABOVE THE CARRIAGEWAY.
 3. THE GRADIENT OF THE RAMPS TO THE RAISED TABLE IS TO BE 1:13.

LEGEND:

- AREA OF CARRIAGEWAY WITH NEW ROAD MARKINGS
- EXISTING CARRIAGEWAY
- NEW SHARED USE FOOTWAYS
- TACTILE PAVING

| Description | | | | | | |
|--|----------|-------|---------|----------|------------|------------|
| Status | Revision | Drawn | Checked | Reviewed | Authorised | Issue Date |
| FIRST ISSUE | | | | | | |
| A2 | C01 | LL | PD | PD | PD | 27/01/23 |
| SECOND ISSUE FOLLOWING CLIENT COMMENTS | | | | | | |
| A2 | C02 | JC | PD | KP | PD | 01/02/23 |

Drawing Suitability: APPROVED - ORDERS / LICENSES
 Status: A2



**SNC-LAVALIN
ATKINS**

Member of the SNC-Lavalin Group
 Copyright © SNC Lavalin (2023)

Client:  **South Gloucestershire Council**
 Delivering for you

| | | | |
|----------------|---------|---|--------|
| Project Title | | CONISTON ROAD SUBWAY DETAILED DESIGN | |
| Drawing Title | | PARALLEL ZEBRA CROSSING FOR DFT AUTHORISATION | |
| Drawing Number | Project | Originator | Volume |
| WECA_SGC | - ATK | - HGN | - |
| Location | | CONISTON - DR - CH - 000001 | |
| Original Size | Scale | Project Ref. | Sheet |
| A3 | 1:150 | 5219461 | 1 of 1 |
| Rev. | | C02 | |