



Department
for Transport

Road Traffic Regulation Act 1984 Sections 64 and 65

Authorisation of traffic signs and special directions

Accessible transcript

Secretary of State for Transport's traffic authorisation of traffic signs for the purpose of reducing vehicle speeds at the entrance to Cheltenham Racecourse near the Racecourse Roundabout in Cheltenham, for which Gloucestershire County Council is the traffic authority.

The following pages contain a copy of the text from the Secretary of State for Transport's traffic authorisation regarding the above traffic signs.

A scanned copy of the signed authorisation and supporting documents from the application are appended to this letter. The supporting material is submitted to the Department for Transport by a third party. You should refer to the party involved for accessible copies of the supporting material.



**HIGHWAYS ACT 1980 – SECTION 90
AUTHORISATION OF ROAD HUMPS**

The Secretary of State for Transport, in exercise of his powers under Section 90 of the Highways Act 1980, and of all other powers enabling him in that behalf, for the purpose of reducing vehicle speeds at the entrance to Cheltenham Racecourse near the Racecourse Roundabout in Cheltenham, for which Gloucestershire County Council is the traffic authority, hereby:-

1. authorises the placing upon a road hump, at or within 5 metres of the site shown schematically on the attached plan numbered GT50/048/0024-1 of a parallel crossing (hereinafter referred to as “the authorised crossing”) as defined within Schedule 1 of the Traffic Signs Regulations and General Directions 2016 (Part 1 of S.I. 2016/362, “the 2016 Regulations”) and conforming as to size, colour and character with that shown on the attached plan numbered GT50/048/0024-2, and
2. directs that the provisions of Schedule 14, Part 2, Item 53, Columns 4 and 5 of the 2016 Regulations shall apply to the authorised crossing; and
3. directs, without prejudice to any statutory provision to the like effect, that it is a condition of this authorisation that the placing of the authorised crossing at or near the said site shall continue to have effect only until such day as may be appointed by one month’s notice given by the Secretary of State in writing to the traffic authority for the removal or alteration of the authorised hump, and on that day the said authorisation shall, without prejudice to the giving of any further authorisation or direction, cease to have effect.

The provisions of the Highways (Road Humps) Regulations 1999 shall apply to the road hump and the authorised crossing, save that an imaginary line along the centre of each hump from one side of the road to the other need not be in the same position as an imaginary line along the centre of the limits of the crossing from one side of the road to the other as shown in the diagram in Schedule 14, Part 2, Item 53 of the 2016 Regulations.



Department
for Transport

GT50/048/0024

The provisions of Regulations 5, 7, 9, 10 and 11 of the 2016 Regulations shall apply to the authorised crossing in the same manner as they apply to the marking shown in the diagram in Schedule 14, Part 2, Item 53 of those Regulations.

Dated *06 September 2023*

Signed by authority of the Secretary of State

.....

A Delegated Official of the Department for Transport



Department
for Transport

**SCANNED
AUTHORISATION
AND SUPPORTING
DOCUMENTS
FOLLOW**



**HIGHWAYS ACT 1980 – SECTION 90
AUTHORISATION OF ROAD HUMPS**

The Secretary of State for Transport, in exercise of his powers under Section 90 of the Highways Act 1980, and of all other powers enabling him in that behalf, for the purpose of reducing vehicle speeds at the entrance to Cheltenham Racecourse near the Racecourse Roundabout in Cheltenham, for which Gloucestershire County Council is the traffic authority, hereby:-

1. authorises the placing upon a road hump, at or within 5 metres of the site shown schematically on the attached plan numbered GT50/048/0024-1 of a parallel crossing (hereinafter referred to as “the authorised crossing”) as defined within Schedule 1 of the Traffic Signs Regulations and General Directions 2016 (Part 1 of S.I. 2016/362, “the 2016 Regulations”) and conforming as to size, colour and character with that shown on the attached plan numbered GT50/048/0024-2, and
2. directs that the provisions of Schedule 14, Part 2, Item 53, Columns 4 and 5 of the 2016 Regulations shall apply to the authorised crossing; and
3. directs, without prejudice to any statutory provision to the like effect, that it is a condition of this authorisation that the placing of the authorised crossing at or near the said site shall continue to have effect only until such day as may be appointed by one month’s notice given by the Secretary of State in writing to the traffic authority for the removal or alteration of the authorised hump, and on that day the said authorisation shall, without prejudice to the giving of any further authorisation or direction, cease to have effect.

The provisions of the Highways (Road Humps) Regulations 1999 shall apply to the road hump and the authorised crossing, save that an imaginary line along the centre of each hump from one side of the road to the other need not be in the same position as an imaginary line along the centre of the limits of the crossing from one side of the road to the other as shown in the diagram in Schedule 14, Part 2, Item 53 of the 2016 Regulations.




Department
for Transport

GT50/048/0024

The provisions of Regulations 5, 7, 9, 10 and 11 of the 2016 Regulations shall apply to the authorised crossing in the same manner as they apply to the marking shown in the diagram in Schedule 14, Part 2, Item 53 of those Regulations.

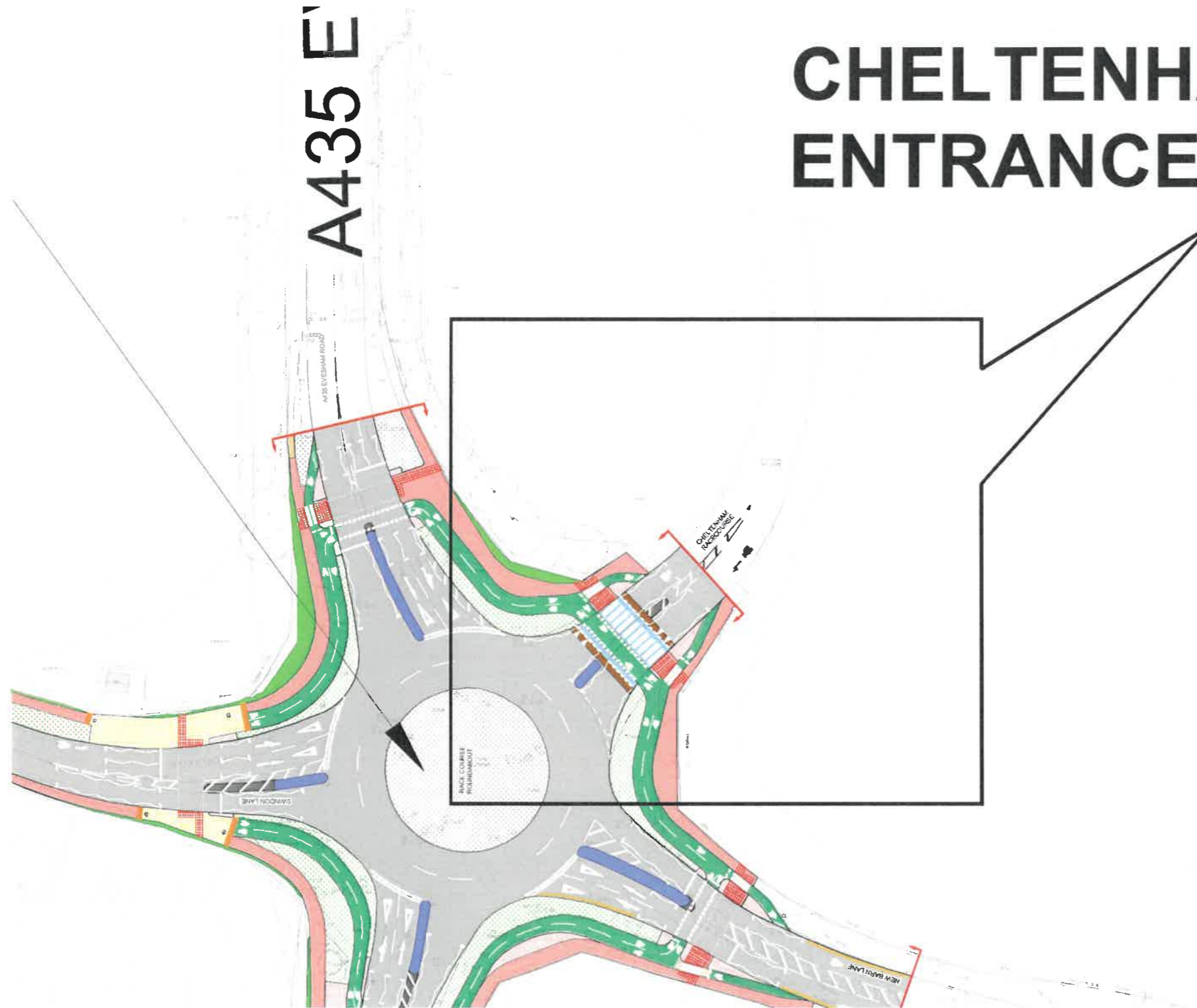
Dated *06 September 2023*

Signed by authority of the Secretary of State



A Delegated Official of the Department for Transport

CHELTENHAM RACECOURSE ENTRANCE



Department
for Transport

Date: 04 September 2023

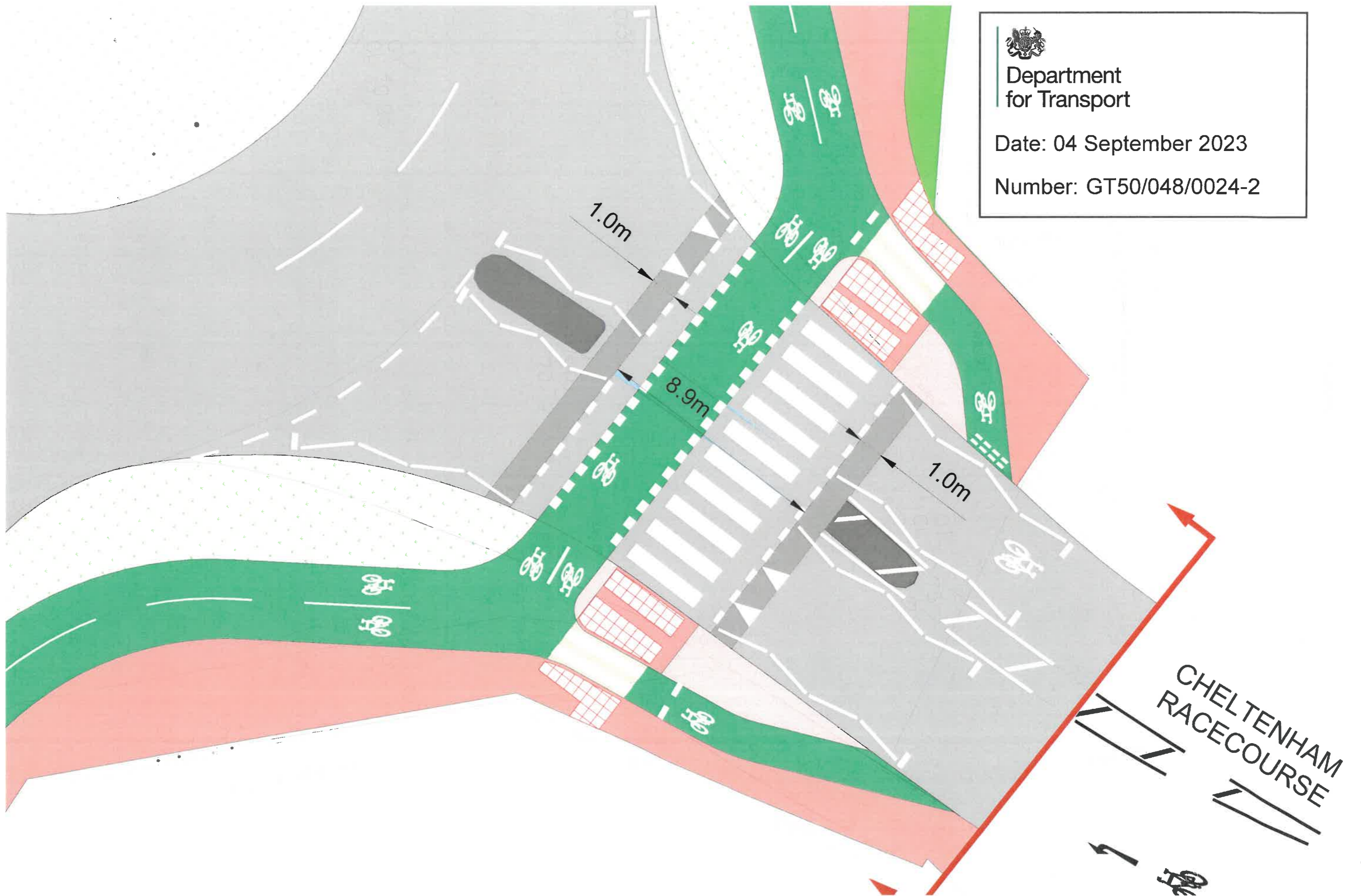
Number: GT50/048/0024-1



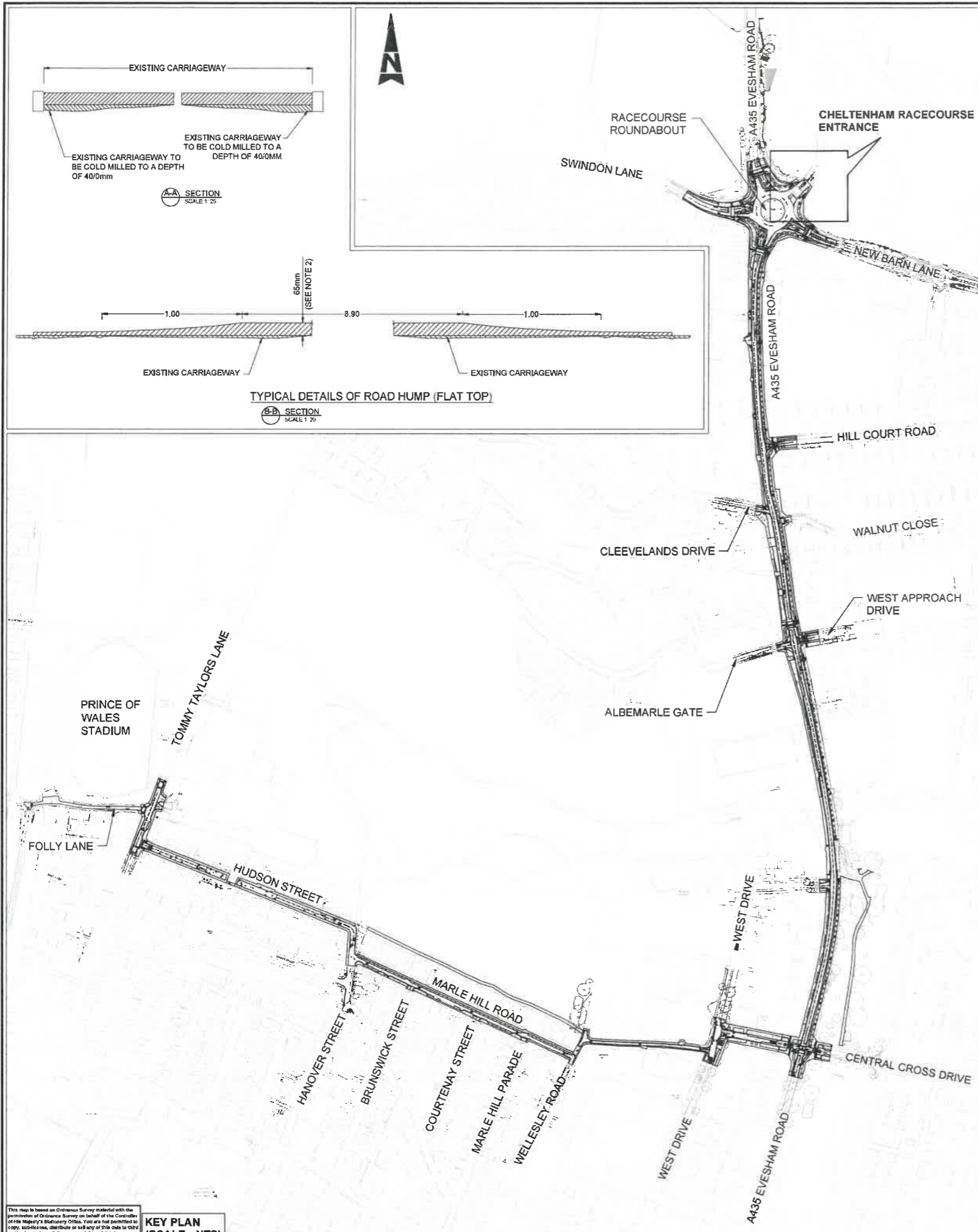
Department
for Transport

Date: 04 September 2023

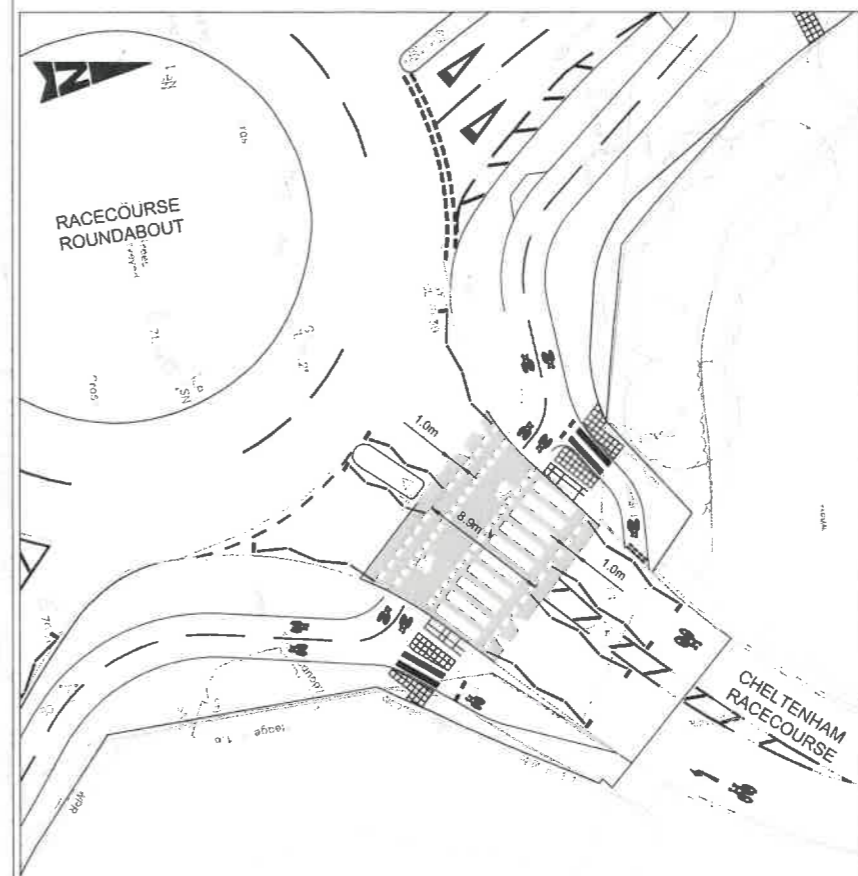
Number: GT50/048/0024-2



DO NOT SCALE

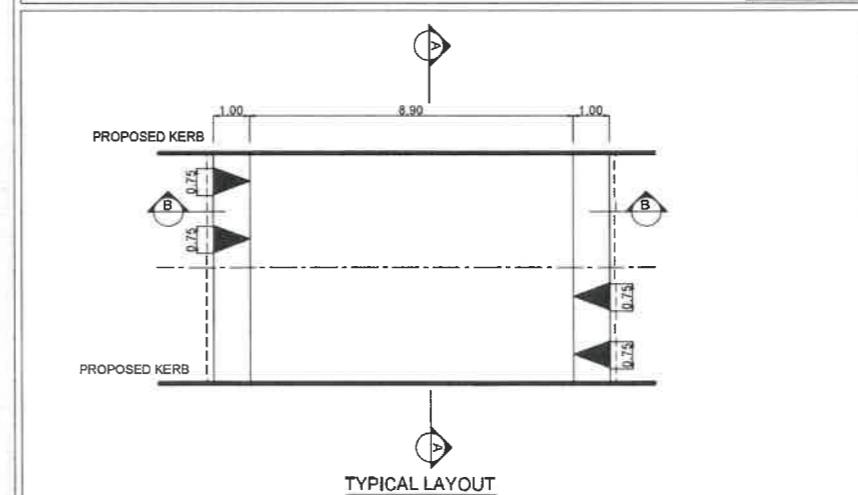


EXISTING ARRANGEMENT (SATELLITE VIEW)
AT CH. 2000



PROPOSED ARRANGEMENT WITH
ROAD HUMP (FLAT TOP) AT CH. 2000

SCALE: 1:250



TYPICAL LAYOUT
SCALE 1:100

KEY PLAN
(SCALE - NTS)

- NOTES:
- ALL DIMENSIONS ARE IN METRES UNLESS OTHERWISE STATED.
 - ALL HUMPS ARE TO HAVE A MAXIMUM HEIGHT OF 65mm ABOVE THE EXISTING CARRIAGEWAY LEVEL.
 - THE WEARING COURSE SHALL BE GROUP B24 OR B25 WITH BITUMEN BINDER GRADE 100 PEN. PSV SHALL BE S5 WITH AAV MAX. 12 UNLESS OTHERWISE SPECIFIED BY THE ENGINEER. THERE IS NO SURFACE TEXTURES DEPTH REQUIREMENT.
 - FOR HUMPS DETAILS, PLEASE REFER TO GH/HSD/1100/15.

KEY:
 EXTENT OF PARALLEL CROSSING ON HUMP

SAFETY, HEALTH AND ENVIRONMENTAL INFORMATION

In addition to the hazards/risks normally associated with the types of work detailed on this drawing, note the following significant residual risks (Reference shall also be made to the design hazard log).

SAFETY, HEALTH AND ENVIRONMENTAL INFORMATION						
In addition to the hazards/risks normally associated with the types of work detailed on this drawing, note the following significant residual risks (Reference shall also be made to the design hazard log).						
Construction						
NA						
Maintenance / Cleaning						
NA						
Use						
NA						
Decommissioning / Demolition						
NA						
Description						
Status	Revision	Drawn	Checked	Reviewed	Authorised	Issue Date
Description						
Status	Revision	Drawn	Checked	Reviewed	Authorised	Issue Date
Description						
Status	Revision	Drawn	Checked	Reviewed	Authorised	Issue Date

FIRST ISSUE AFTER DFT COMMENTS

Status	Revision	Drawn	Checked	Reviewed	Authorised	Issue Date
A1	001	PK	AC	JR	AC	05/09/23

APPROVED - PUBLISHED A1

SNC-LAVALIN
ATKINS
Member of the SNC-Lavalin Group
Copyright © SNC Lavalin (2023) www.atkinsglobal.com

5th Floor, Block 5
Shire Hall
Bearland
Gloucester
GL1 2TH
Tel: 08000 514514

Gloucestershire
COUNTY COUNCIL

Project Title
A435 Cycleway Scheme (Cheltenham to Bishops Cleeve)

Drawing Title
**PROPOSED PARALLEL CROSSING
CHELTENHAM RACECOURSE ENTRANCE
AT CHAINAGE 2000m**

Drawing Number	Project	Originator	Issue
A435C	S1	ATK	HGN
Location	Type	Role	Number
		SK	CH - 000134
Original Size	Scale	Project Ref. No.	Sheet 1 of 1
A1	AS SHOWN	5211177	Rev C01