



Department
for Transport

Road Traffic Regulation Act 1984 Sections 64 and 65

Authorisation of traffic signs and special directions

Accessible transcript

Secretary of State for Transport's traffic authorisation of traffic signs for the purpose of reducing vehicle speeds in Prince of Wales Road in Bournemouth, for which Bournemouth, Christchurch and Poole Council is the traffic authority.

The following pages contain a copy of the text from the Secretary of State for Transport's traffic authorisation regarding the above traffic signs.

A scanned copy of the signed authorisation and supporting documents from the application are appended to this letter. The supporting material is submitted to the Department for Transport by a third party. You should refer to the party involved for accessible copies of the supporting material.



**HIGHWAYS ACT 1980 – SECTION 90
AUTHORISATION OF ROAD HUMPS**

The Secretary of State for Transport, in exercise of his powers under Section 90 of the Highways Act 1980, and of all other powers enabling him in that behalf, for the purpose of reducing vehicle speeds in Prince of Wales Road in Bournemouth, for which Bournemouth, Christchurch and Poole Council is the traffic authority, hereby:-

1. authorises the placing upon a road hump, at or within 5 metres of the site shown schematically on the attached plan numbered GT50/011/0024-1 of a parallel crossing (hereinafter referred to as “the authorised crossing”) as defined within Schedule 1 of the Traffic Signs Regulations and General Directions 2016 (Part 1 of S.I. 2016/362, “the 2016 Regulations”) and conforming as to size, colour and character with that shown on the attached plan numbered GT50/011/0024-2, and
2. directs that the provisions of Schedule 14, Part 2, Item 53, Columns 4 and 5 of the 2016 Regulations shall apply to the authorised crossing; and
3. directs, without prejudice to any statutory provision to the like effect, that it is a condition of this authorisation that the placing of the authorised crossing at or near the said site shall continue to have effect only until such day as may be appointed by one month’s notice given by the Secretary of State in writing to the traffic authority for the removal or alteration of the authorised hump, and on that day the said authorisation shall, without prejudice to the giving of any further authorisation or direction, cease to have effect.

The provisions of the Highways (Road Humps) Regulations 1999 shall apply to the road hump and the authorised crossing, save that an imaginary line along the centre of each hump from one side of the road to the other need not be in the same position as an imaginary line along the centre of the limits of the crossing from one side of the road to the other as shown in the diagram in Schedule 14, Part 2, Item 53 of the 2016 Regulations.



Department
for Transport

GT50/011/0024

The provisions of Regulations 5, 7, 9, 10 and 11 of the 2016 Regulations shall apply to the authorised crossing in the same manner as they apply to the marking shown in the diagram in Schedule 14, Part 2, Item 53 of those Regulations.

Dated *06 September 2023*

Signed by authority of the Secretary of State

.....

A Delegated Official of the Department for Transport



Department
for Transport

**SCANNED
AUTHORISATION
AND SUPPORTING
DOCUMENTS
FOLLOW**



**HIGHWAYS ACT 1980 – SECTION 90
AUTHORISATION OF ROAD HUMPS**

The Secretary of State for Transport, in exercise of his powers under Section 90 of the Highways Act 1980, and of all other powers enabling him in that behalf, for the purpose of reducing vehicle speeds in Prince of Wales Road in Bournemouth, for which Bournemouth, Christchurch and Poole Council is the traffic authority, hereby:-

1. authorises the placing upon a road hump, at or within 5 metres of the site shown schematically on the attached plan numbered GT50/011/0024-1 of a parallel crossing (hereinafter referred to as “the authorised crossing”) as defined within Schedule 1 of the Traffic Signs Regulations and General Directions 2016 (Part 1 of S.I. 2016/362, “the 2016 Regulations”) and conforming as to size, colour and character with that shown on the attached plan numbered GT50/011/0024-2, and
2. directs that the provisions of Schedule 14, Part 2, Item 53, Columns 4 and 5 of the 2016 Regulations shall apply to the authorised crossing; and
3. directs, without prejudice to any statutory provision to the like effect, that it is a condition of this authorisation that the placing of the authorised crossing at or near the said site shall continue to have effect only until such day as may be appointed by one month’s notice given by the Secretary of State in writing to the traffic authority for the removal or alteration of the authorised hump, and on that day the said authorisation shall, without prejudice to the giving of any further authorisation or direction, cease to have effect.

The provisions of the Highways (Road Humps) Regulations 1999 shall apply to the road hump and the authorised crossing, save that an imaginary line along the centre of each hump from one side of the road to the other need not be in the same position as an imaginary line along the centre of the limits of the crossing from one side of the road to the other as shown in the diagram in Schedule 14, Part 2, Item 53 of the 2016 Regulations.





Department
for Transport

GT50/011/0024

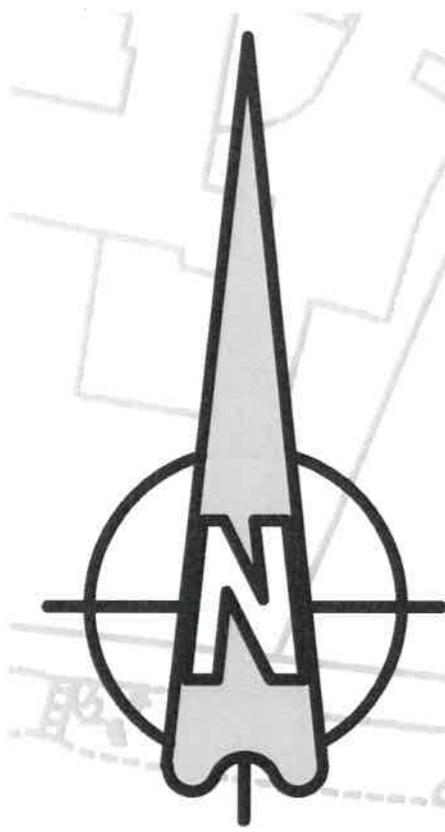
The provisions of Regulations 5, 7, 9, 10 and 11 of the 2016 Regulations shall apply to the authorised crossing in the same manner as they apply to the marking shown in the diagram in Schedule 14, Part 2, Item 53 of those Regulations.

Dated *06 September 2023*

Signed by authority of the Secretary of State

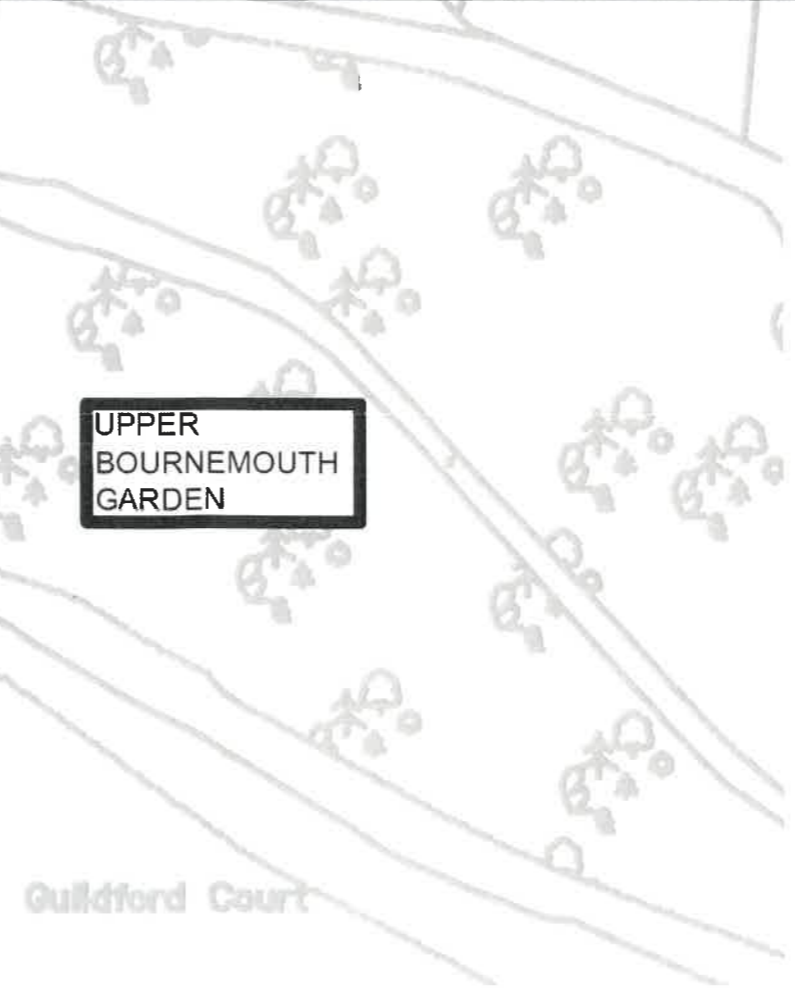
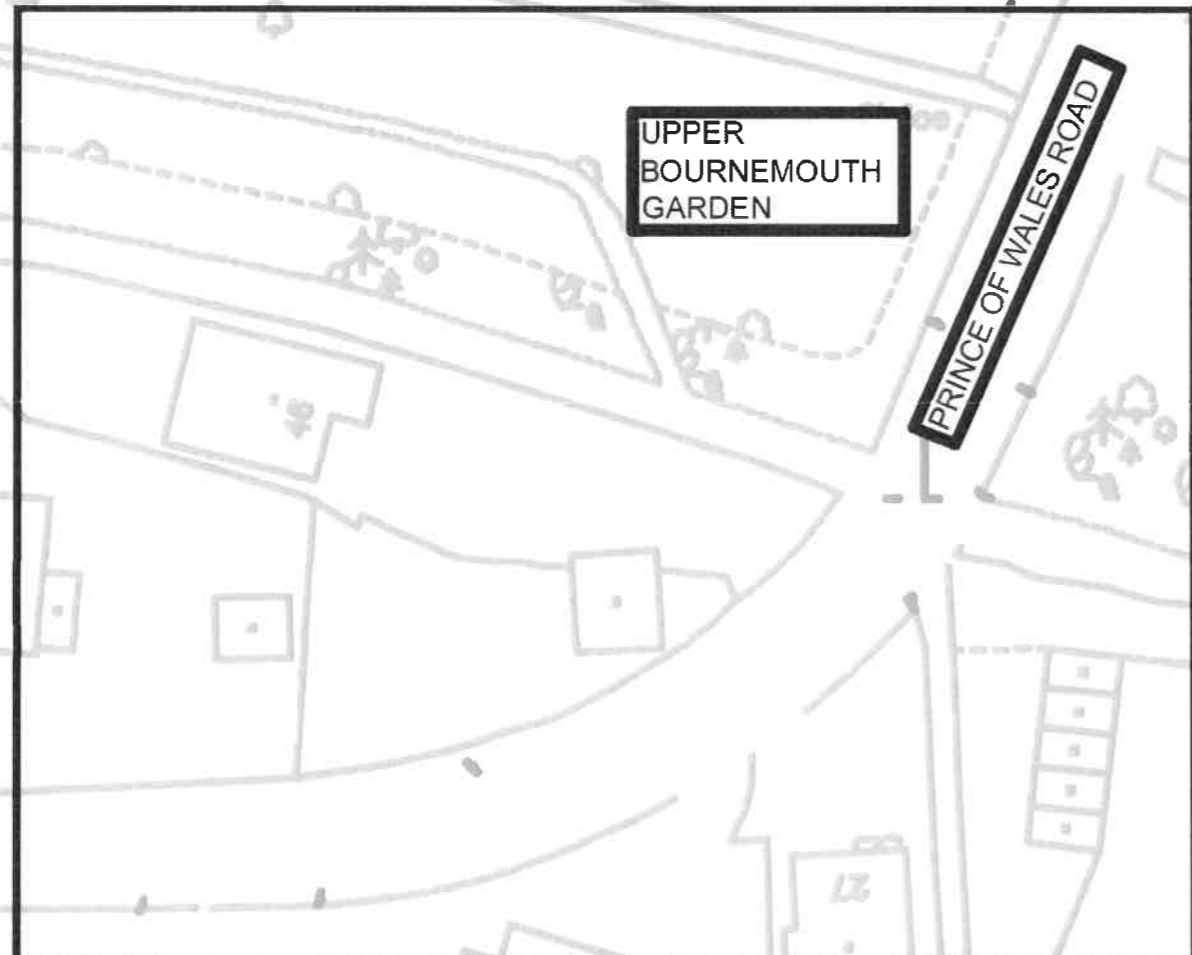
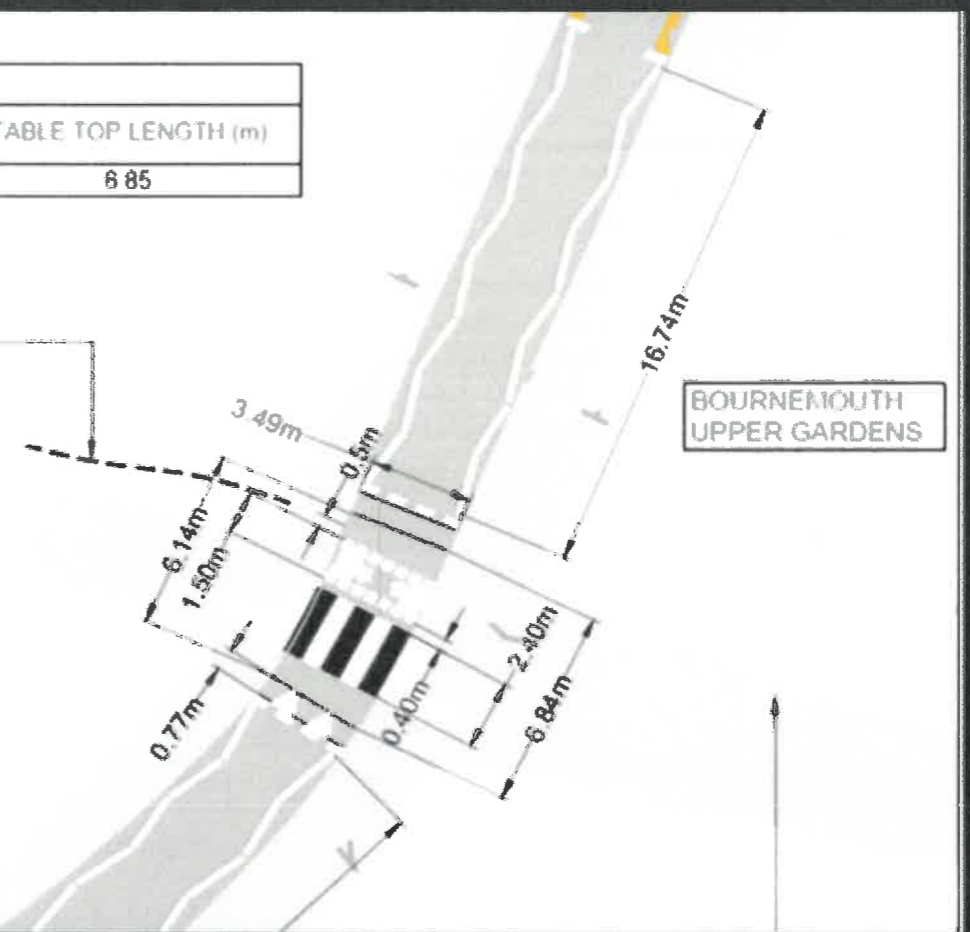


A Delegated Official of the Department for Transport



ROAD HUMPS DIMENSIONS			
RAMP HEIGHT (mm)	RAMP WIDTH (m)	GRADIENT	TABLE TOP LENGTH (m)
75	0.75	1:10	6.85

EXISTING VEGETATION TO BE CLEARED AND FOOTWAY TO BE WIDENED ON APPROACH TO PARALLEL CROSSING

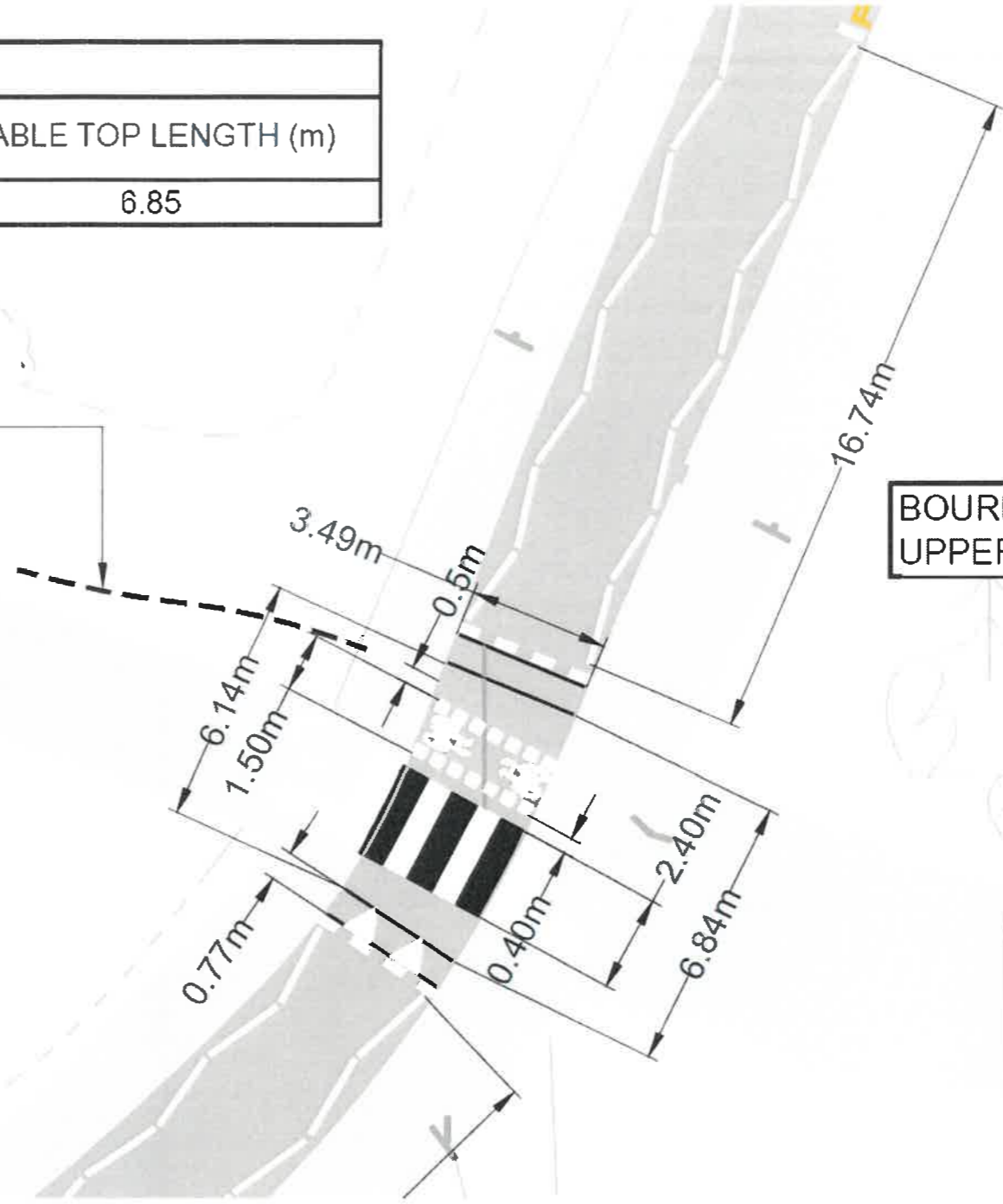



 Department
 for Transport
 Date: 04 September 2023
 Number: GT50/011/0024-1

ROAD HUMPH DIMENSIONS			
RAMP HEIGHT (mm)	RAMP WIDTH (m)	GRADIENT	TABLE TOP LENGTH (m)
75	0.75	1:10	6.85

EXISTING VEGETATION TO BE CLEARED
AND FOOTWAY TO BE WIDENED ON
APPROACH TO PARALLEL CROSSING

BOURNEMOUTH
UPPER GARDENS




 Department
 for Transport
 Date: 04 September 2023
 Number: GT50/011/0024-2



BOURNEMOUTH UPPER GARDENS

ROAD HUMP DIMENSIONS			
RAMP HEIGHT (mm)	RAMP WIDTH (m)	GRADIENT	TABLE TOP LENGTH (m)
75	0.75	1:10	6.85

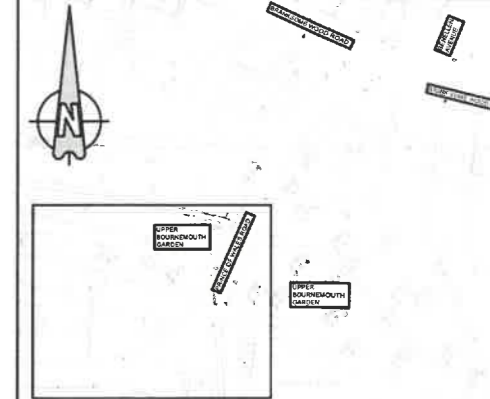
EXISTING VEGETATION TO BE CLEARED AND FOOTWAY TO BE WIDENED ON APPROACH TO PARALLEL CROSSING

BOURNEMOUTH UPPER GARDENS

EXISTING FOOTWAY HAS BEEN WIDENED TO ACCOMMODATE THE NEW PARALLEL CROSSING. SCHEME COMPLETED SPRING 2022

PRINCE OF WALES ROAD

PRINCE OF WALES ROAD



Rev.	Date	Description
ORIG	26/09/2022	ORIGINAL VERSION

Transport and Engineering



J. McLaughlin
Service Director of
Transport and Engineering



Project Title:
Transforming Cities Fund
C2_2B

Drawing Title:
Sheet 1 of 1
Prince of Wales Road
DfT Authorisation

Drawn: GM	Checked: TJM	Approved: SH
--------------	-----------------	-----------------

Date:
26/09/2022

Scales:
1:250 @ A3

Drawing Number:
Z0811_BCP_C2_2B_20005_Prince of Wales Road

Rev:
-