



Department
for Transport

Road Traffic Regulation Act 1984 Sections 64 and 65

Authorisation of traffic signs and special directions

Accessible transcript

Secretary of State for Transport's traffic authorisation of traffic signs for the purpose of informing road users of entry restrictions on roads for which Essex County Council is the traffic authority.

The following pages contain a copy of the text from the Secretary of State for Transport's traffic authorisation regarding the above traffic signs.

A scanned copy of the signed authorisation and supporting documents from the application are appended to this letter. The supporting material is submitted to the Department for Transport by a third party. You should refer to the party involved for accessible copies of the supporting material.



**ROAD TRAFFIC REGULATION ACT 1984 – SECTIONS 64 AND 65
AUTHORISATION OF TRAFFIC SIGNS AND SPECIAL DIRECTIONS**

The Secretary of State for Transport, in exercise of his powers under Sections 64 and 65 of the Road Traffic Regulation Act 1984, and of all other powers enabling him in that behalf, for the purpose of informing road users of entry restrictions on roads for which Essex County Council is the traffic authority, hereby:-

1. authorises the erection at or within 5 metres of the sites shown schematically on the attached plan numbered GT50/045/0035-1 of a traffic sign consisting of a plate (hereinafter referred to as “the authorised plate”) conforming as to colour and character with that shown on the attached drawing numbered GT50/045/0035-2 save that (i) the x-height may be varied and (ii) the reference to the time period may be varied or omitted; and
2. directs that the authorised plate may only be used with the sign to diagram 619.1 in Schedule 3, Part 2, Item 18 of the Traffic Signs Regulations 2016 (Part 1 of S.I. 2016/362, “the 2016 Regulations”) and with the sign shown in Schedule 12, Part 20, Item 29 of those Regulations; and
3. directs that the provisions of Schedule 3, Parts 1 to 5 of the 2016 Regulations shall apply to the authorised plate in the same manner as they apply to the sign described in Schedule 3, Part 3, Item 15 of those Regulations; and
4. directs that the provisions of Schedule 12, Parts 1 to 29 of the 2016 Regulations shall apply to the authorised plate when used on a Schedule 12 directional sign, in the same manner as they apply to the sign shown in Schedule 12, Part 20, Item 45 of those Regulations; and
5. directs that it is a condition of this authorisation that the authorised plate may only be placed to indicate the effect of a corresponding Traffic Regulation Order; and



6. directs, without prejudice to any statutory provision to the like effect, that it is a condition of this authorisation that the erection of the authorised plate at or near the said sites shall continue to have effect only until such day as may be appointed by one month's notice given by the Secretary of State in writing to the traffic authority for the removal or alteration of the authorised plate and on that day the said authorisation shall, without prejudice to the giving of any further authorisation or direction, cease to have effect.

The provisions of Regulations 5, 7, 8 and 11 of the 2016 Regulations shall apply to the authorised plate in the same manner as they apply to the plate described in Schedule 3, Part 3, Item 15 and to the sign shown in Schedule 12, Part 20, Item 45 of those Regulations.

Dated *27 September 2023*

Signed by authority of the Secretary of State

.....

A Delegated Official of the Department for Transport



Department
for Transport

**SCANNED
AUTHORISATION
AND SUPPORTING
DOCUMENTS
FOLLOW**



**ROAD TRAFFIC REGULATION ACT 1984 – SECTIONS 64 AND 65
AUTHORISATION OF TRAFFIC SIGNS AND SPECIAL DIRECTIONS**

The Secretary of State for Transport, in exercise of his powers under Sections 64 and 65 of the Road Traffic Regulation Act 1984, and of all other powers enabling him in that behalf, for the purpose of informing road users of entry restrictions on roads for which Essex County Council is the traffic authority, hereby:-

1. authorises the erection at or within 5 metres of the sites shown schematically on the attached plan numbered GT50/045/0035-1 of a traffic sign consisting of a plate (hereinafter referred to as “the authorised plate”) conforming as to colour and character with that shown on the attached drawing numbered GT50/045/0035-2 save that (i) the x-height may be varied and (ii) the reference to the time period may be varied or omitted; and
2. directs that the authorised plate may only be used with the sign to diagram 619.1 in Schedule 3, Part 2, Item 18 of the Traffic Signs Regulations 2016 (Part 1 of S.I. 2016/362, “the 2016 Regulations”) and with the sign shown in Schedule 12, Part 20, Item 29 of those Regulations; and
3. directs that the provisions of Schedule 3, Parts 1 to 5 of the 2016 Regulations shall apply to the authorised plate in the same manner as they apply to the sign described in Schedule 3, Part 3, Item 15 of those Regulations; and
4. directs that the provisions of Schedule 12, Parts 1 to 29 of the 2016 Regulations shall apply to the authorised plate when used on a Schedule 12 directional sign, in the same manner as they apply to the sign shown in Schedule 12, Part 20, Item 45 of those Regulations; and
5. directs that it is a condition of this authorisation that the authorised plate may only be placed to indicate the effect of a corresponding Traffic Regulation Order; and



6. directs, without prejudice to any statutory provision to the like effect, that it is a condition of this authorisation that the erection of the authorised plate at or near the said sites shall continue to have effect only until such day as may be appointed by one month's notice given by the Secretary of State in writing to the traffic authority for the removal or alteration of the authorised plate and on that day the said authorisation shall, without prejudice to the giving of any further authorisation or direction, cease to have effect.


The provisions of Regulations 5, 7, 8 and 11 of the 2016 Regulations shall apply to the authorised plate in the same manner as they apply to the plate described in Schedule 3, Part 3, Item 15 and to the sign shown in Schedule 12, Part 20, Item 45 of those Regulations.

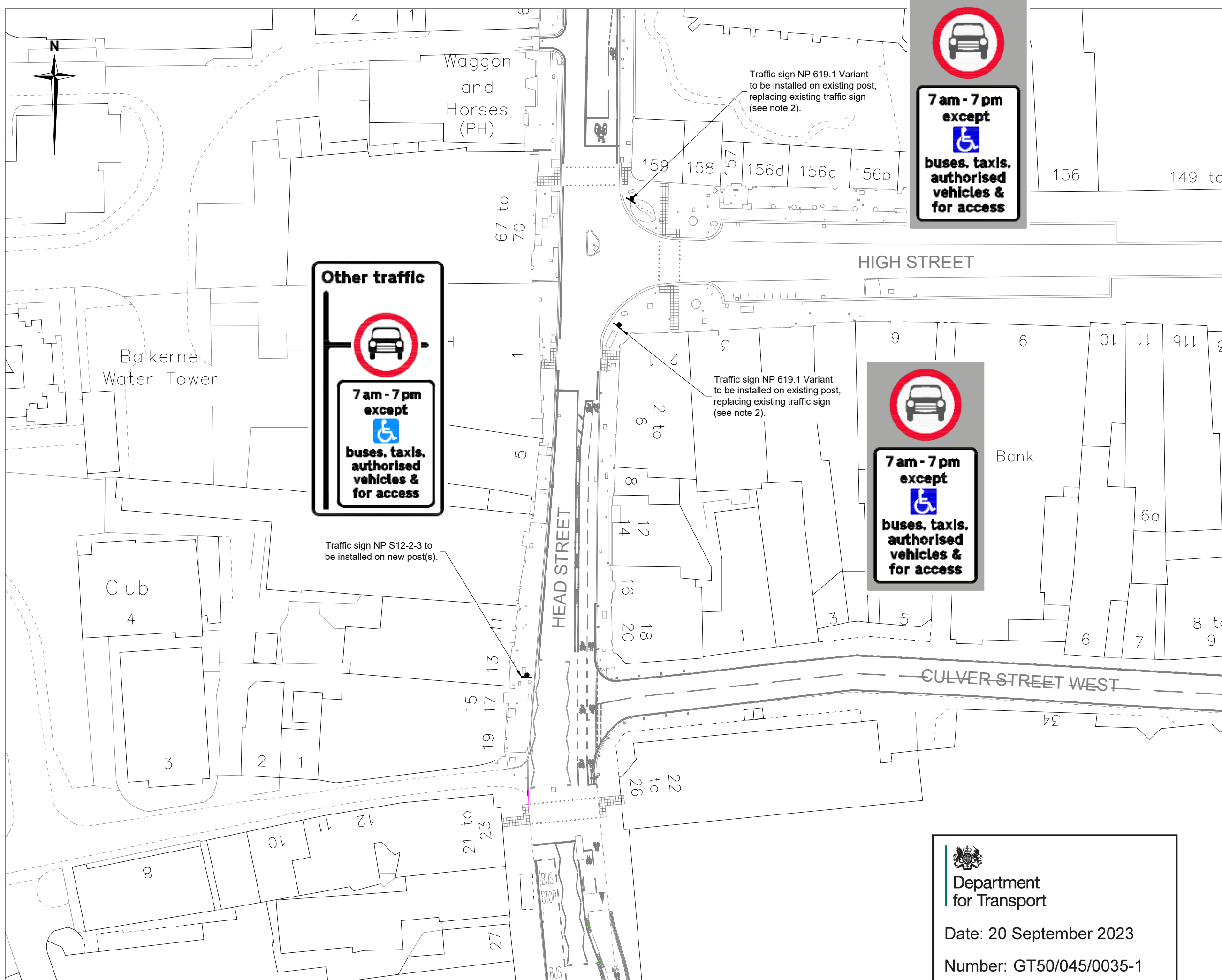
Dated *27 September 2023*

Signed by authority of the Secretary of State



.....
A Delegated Official of the Department for Transport





- Notes**
1. Do not scale.
 2. Non-prescribed regulatory signs subject to separate application for Traffic Authorisation.
 3. North Hill one-way (in the direction of north) for general traffic with contraflow bus lane (in the direction of south) permitting motorcycles, pedal cycles, buses, taxis and "authorised vehicles" being defined as those with certain permits including, but not limited to private hire vehicles.
 4. High Street one-way (in the direction of east) for all traffic 7pm - 7am and for only solo motorcycles, pedal cycles, buses, taxis and "authorised vehicles" from 7am - 7pm.
 5. Head Street one-way (in the direction of north) for all traffic in carriageway, and two-way traffic for cycles in cycle lanes on east side of carriageway.
 6. All arms of the junction are subject to a 20MPH limit or 20MPH zone.

Key

Proposed traffic sign location

Rev.	Date	Description of revision	Drawn	Checked	Reviewed	Approved

FOR INFORMATION

Essex Highways, Seax House, Victoria Road South, Chelmsford, CM1 1QH.
Tel: 0345 6037631 © Essex County Council

**ACTIVE TRAVEL FUND (ATF)
PHASE 2 - COLCHESTER
MOTOR VEHICLES EXCEPT SOLO MOTOR
CYCLES PROHIBITED**

**REGULATORY AND DIRECTIONAL
TRAFFIC SIGNS
LOCATION PLAN**

DESIGNED	DRAWN	CHECKED	REVIEWED	APPROVED
IHJ	IHJ			
DATE MAY 23	DATE MAY 23	DATE	DATE	DATE
DRAWING UNITS U.N.O. NOT APPLICABLE				SCALE AT A3 (420x297mm) 1:500

DRAWING No. **ATF-COL-14-SK-007** REV. -



**Department
for Transport**

Date: 20 September 2023
Number: GT50/045/0035-1

This map is reproduced from Ordnance Survey material with the permission of Ordnance Survey on behalf of the Controller of His Majesty's Stationery Office © Crown Copyright. Unauthorised reproduction infringes Crown Copyright and may lead to prosecution or civil proceedings. Essex County Council, 100019602, 2023



Scale 1:9
Dimensions (mm):
Width: 866, Height: 1140
x-Height: 62.5
Area: 0.99 m²

Colours:
 black on white


Material: BS EN 12899-1:2007



Department
for Transport

Date: 20 September 2023


Number: GT50/045/0035-2





- Notes**
1. Do not scale.
 2. North Hill one-way (in the direction of north) for general traffic with contraflow bus lane (in the direction of south) permitting motorcycles, pedal cycles, buses, taxis and "authorised vehicles" being defined as those with certain permits including, but not limited to private hire vehicles.
 3. High Street one-way (in the direction of east) for all traffic 7pm - 7am and for only solo motorcycles, pedal cycles, buses, taxis and "authorised vehicles" from 7am - 7pm.
 4. Head Street one-way (in the direction of north) for all traffic in carriageway, and two-way traffic for cycles in cycle lanes on east side of carriageway.
 5. All arms of the junction are subject to a 20MPH limit or 20MPH zone.


Key

 Proposed traffic sign location

Rev.	Date	Description of revision	Drawn	Checked	Reviewed	Approved

DRAWING STATUS

FOR INFORMATION



Essex Highways, Seax House, Victoria Road South, Chelmsford, CM1 1QH.
Tel: 0345 6037631 © Essex County Council

SCHEME TITLE

**ACTIVE TRAVEL FUND (ATF)
PHASE 2 - COLCHESTER
MOTOR VEHICLES EXCEPT SOLO MOTOR
CYCLES PROHIBITED**

DRAWING TITLE

**TRAFFIC SIGNS
LOCATION PLAN**

DESIGNED	DRAWN	CHECKED	REVIEWED	APPROVED
IHJ	IHJ	PJN	PJN	LS
DATE MAR 23	DATE MAR 23	DATE MAR 23	DATE MAR 23	DATE MAR 23

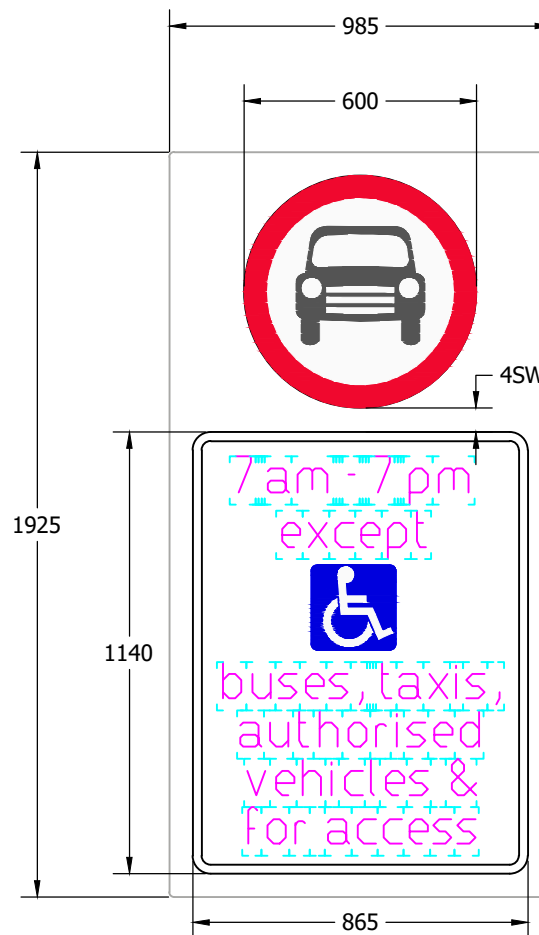
DRAWING UNITS U.N.O. NOT APPLICABLE

SCALE AT A3 (420x297mm) **1:500**

DRAWING No. **ATF-COL-14-SK-005** REV. -




This map is reproduced from Ordnance Survey material with the permission of Ordnance Survey on behalf of the Controller of His Majesty's Stationery Office © Crown Copyright. Unauthorised reproduction infringes Crown Copyright and may lead to prosecution or civil proceedings. Essex County Council, 100019602, 2023



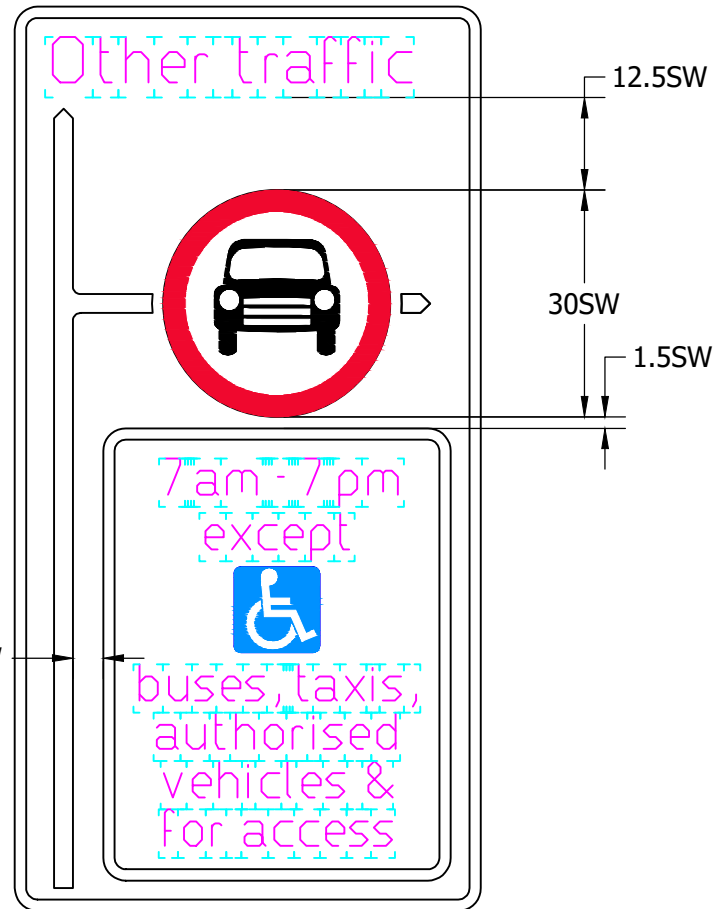
Sign Reference	
Diameter	600mm
Area	0.28m ²
Material	Class RA2 (12899-1:2007)

Scheme Ref.	ATF-COL-14		
Sign Ref.	NP 619.1 Variant Sub Plate	x-height	62.5
Letter colour	BLACK	SIGN FACE	
Background	WHITE	Width	865mm
Border	BLACK	Height	1140mm
Material	Class RA2 (12899-1:2007)	Area	0.99m ²

Scheme Ref.	ATF-COL-14		
Sign Ref.	NP 619.1 Variant	x-height	62.5
Letter colour	N/A	SIGN FACE	
Background	GREY	Width	985mm
Border	N/A	Height	1925mm
Material	Class RA2 (12899-1:2007)	Area	1.90m ²

File Location N:\22 Design Services\IATF\COL3 - Drawing Records\04 - Detailed Design\ATF-COL-14 High St\TROT\ATF-COL-14-SK-004\005.dwg Last saved by: iain.jones2 on 25 September 2023 Printed By: iain.jones2 on 25 September 2023

	Essex Highways, Seax House, Victoria Road South, Chelmsford, CM1 1QH. Tel: 0345 6037631 © Essex County Council	Rev.	Date	Description of revision	Drawn	Checked	Review'd	Approv'd	DRAWING TITLE	ACTIVE TRAVEL FIND (ATF) PHASE 2 - COLCHESTER MOTOR VEHICLES EXCEPT SOLO MOTOR CYCLES PROHIBITED	DRAWING STATUS	FOR INFORMATION	
		A	SEPT 23	Amendments in line with Department for Transport comments; resized for 20MPH.	IHJ	PJN	PJN	LS				AS SHOWN	NOT TO SCALE
	© Crown copyright. All rights reserved. Essex County Council 100019602 2023	DESIGNED	DRAWN	CHECKED	REVIEWED	APPROVED	DRAWING STATUS			NON-PREScribed TRAFFIC SIGN FACE SCHEDULE	DRAWING No. ATF-COL-14-SK-004	REV. A	
		DATE	DATE	DATE	DATE	DATE	DATE	DRAWING STATUS					
		MAR 23	MAR 23	MAR 23	MAR 23	MAR 23							



Notes

1. Traffic sign design based upon Traffic Signs Manual Chapter 7 - Traffic Signs Figure 5-37.
2. "Other traffic" legend from S12-3-1 - Paragraph 2.
3. No motor vehicles regulatory sign symbol increased from 20SW to 30SW diameter to improve legibility.
4. Non-prescribed sub-plate to regulatory roundel 80% of main sign "x"-height. Setting out dimensions given are in relation to the main sign and not the sub-plate.
5. All route arms 2.5SW for unclassified non-primary routes.

Scheme Ref.	ATF-COL-14		
Sign Ref.	NP S12-2-3	x-height	60.0
Letter colour	BLACK	SIGN FACE	
Background	WHITE	Width	925mm
Border	BLACK	Height	1795mm
Material	Class RA2 (12899-1:2007)		
		Area	1.66m ²

Scheme Ref.	ATF-COL-14		
Sign Ref.	NP S12-2-3	x-height	60.0
Letter colour	BLACK	SIGN FACE	
Background	WHITE	Width	925mm
Border	BLACK	Height	1795mm
Material	Class RA2 (12899-1:2007)		
		Area	1.66m ²

File Location N:\22 Design Services\IATF\COL3 - Drawing Records\04 - Detailed Design\ATF-COL-14 High St TRO\ATF-COL-14-SK-006A 007.dwg Last saved by iain.jones2 on 25 September 2023 Printed By iain.jones2 on 25 September 2023

	Essex Highways, Seax House, Victoria Road South, Chelmsford, CM1 1QH. Tel: 0345 6037631 © Essex County Council	Rev.	Date	Description of revision	Drawn	Checked	Review'd	Approv'd	DRAWING TITLE	DRAWING STATUS	
		A	SEPT 23	Amendments in line with Department for Transport comments.	IHJ	PJN	PJN	LS			ACTIVE TRAVEL FIND (ATF) PHASE 2 - COLCHESTER MOTOR VEHICLES EXCEPT SOLO MOTOR CYCLES PROHIBITED
	© Crown copyright. All rights reserved. Essex County Council 100019602 2023	DESIGNED	DRAWN	CHECKED	REVIEWED	APPROVED	DRAWING TITLE			DRAWING UNITS U.N.O.	SCALE AT A4 (210x297mm)
		DATE	DATE	DATE	DATE	DATE	DATE	NON-PREScribed DIRECTIONAL TRAFFIC SIGN FACE	AS SHOWN	NOT TO SCALE	
		MAY 23	MAY 23	MAY 23	MAY 23	MAY 23				DRAWING No.	REV.
									ATF-COL-14-SK-006		A