



Department
for Transport

Road Traffic Regulation Act 1984 Sections 64 and 65

Authorisation of traffic signs and special directions

Accessible transcript

Secretary of State for Transport's traffic authorisation of signs/markings for the purpose of reducing vehicle speeds in Salford, for which Salford City Council is the traffic authority.

The following pages contain a copy of the text from the Secretary of State for Transport's traffic authorisation regarding the above sign/marking.

A scanned copy of the signed authorisation and supporting signs/markings from the application are appended to this letter. The supporting material is submitted to the Department for Transport by a third party. You should refer to the party involved for accessible copies of the supporting material.



**HIGHWAYS ACT 1980 – SECTION 90
AUTHORISATION OF ROAD HUMPS**

The Secretary of State for Transport, in exercise of his powers under Section 90 of the Highways Act 1980, and of all other powers enabling him in that behalf, for the purpose of reducing vehicle speeds in Salford, for which Salford City Council is the traffic authority, hereby:-

1. authorises the placing upon a road hump, at or within 5 metres of the site shown schematically on the attached plan numbered GT50/137/0019-1, of a toucan crossing (hereinafter referred to as “the authorised crossing”) as defined within Schedule 1 of the Traffic Signs Regulations and General Directions 2016 (Part 1 of S.I. 2016/362, “the 2016 Regulations”) and conforming as to size, colour and character with that shown on the attached plan numbered GT50/137/0019-2; and
2. directs, without prejudice to any statutory provision to the like effect, that it is a condition of this authorisation that the placing of the authorised crossing at or near the said site shall continue to have effect only until such day as may be appointed by one month’s notice given by the Secretary of State in writing to the traffic authority for the removal or alteration of the authorised hump, and on that day the said authorisation shall, without prejudice to the giving of any further authorisation or direction, cease to have effect.

The provisions of the Highways (Road Humps) Regulations 1999 shall apply to the road hump and the authorised crossing, save that an imaginary line along the centre of the hump from one side of the road to the other need not be in the same position as an imaginary line along the centre of the limits of the crossing from one side of the road to the other as shown in the diagram in Schedule 14, Part 2, Item 51 of the 2016 Regulations.



The provisions of Regulations 5, 7, 9, 10 and 11 of the 2016 Regulations shall apply to the authorised crossing in the same manner as they apply to the marking shown in the diagram in Schedule 14, Part 2, Item 51 of those Regulations.

Dated *10 June 2024*

Signed by authority of the Secretary of State

.....

A Delegated Official of the Department for Transport



Department
for Transport

**SCANNED
AUTHORISATION AND
MAPS / DRAWINGS
FOLLOW**



**HIGHWAYS ACT 1980 – SECTION 90
AUTHORISATION OF ROAD HUMPS**

The Secretary of State for Transport, in exercise of his powers under Section 90 of the Highways Act 1980, and of all other powers enabling him in that behalf, for the purpose of reducing vehicle speeds in Salford, for which Salford City Council is the traffic authority, hereby:-

1. authorises the placing upon a road hump, at or within 5 metres of the site shown schematically on the attached plan numbered GT50/137/0019-1, of a toucan crossing (hereinafter referred to as “the authorised crossing”) as defined within Schedule 1 of the Traffic Signs Regulations and General Directions 2016 (Part 1 of S.I. 2016/362, “the 2016 Regulations”) and conforming as to size, colour and character with that shown on the attached plan numbered GT50/137/0019-2; and
2. directs, without prejudice to any statutory provision to the like effect, that it is a condition of this authorisation that the placing of the authorised crossing at or near the said site shall continue to have effect only until such day as may be appointed by one month’s notice given by the Secretary of State in writing to the traffic authority for the removal or alteration of the authorised hump, and on that day the said authorisation shall, without prejudice to the giving of any further authorisation or direction, cease to have effect.

The provisions of the Highways (Road Humps) Regulations 1999 shall apply to the road hump and the authorised crossing, save that an imaginary line along the centre of the hump from one side of the road to the other need not be in the same position as an imaginary line along the centre of the limits of the crossing from one side of the road to the other as shown in the diagram in Schedule 14, Part 2, Item 51 of the 2016 Regulations.




Department
for Transport

GT50/137/0019

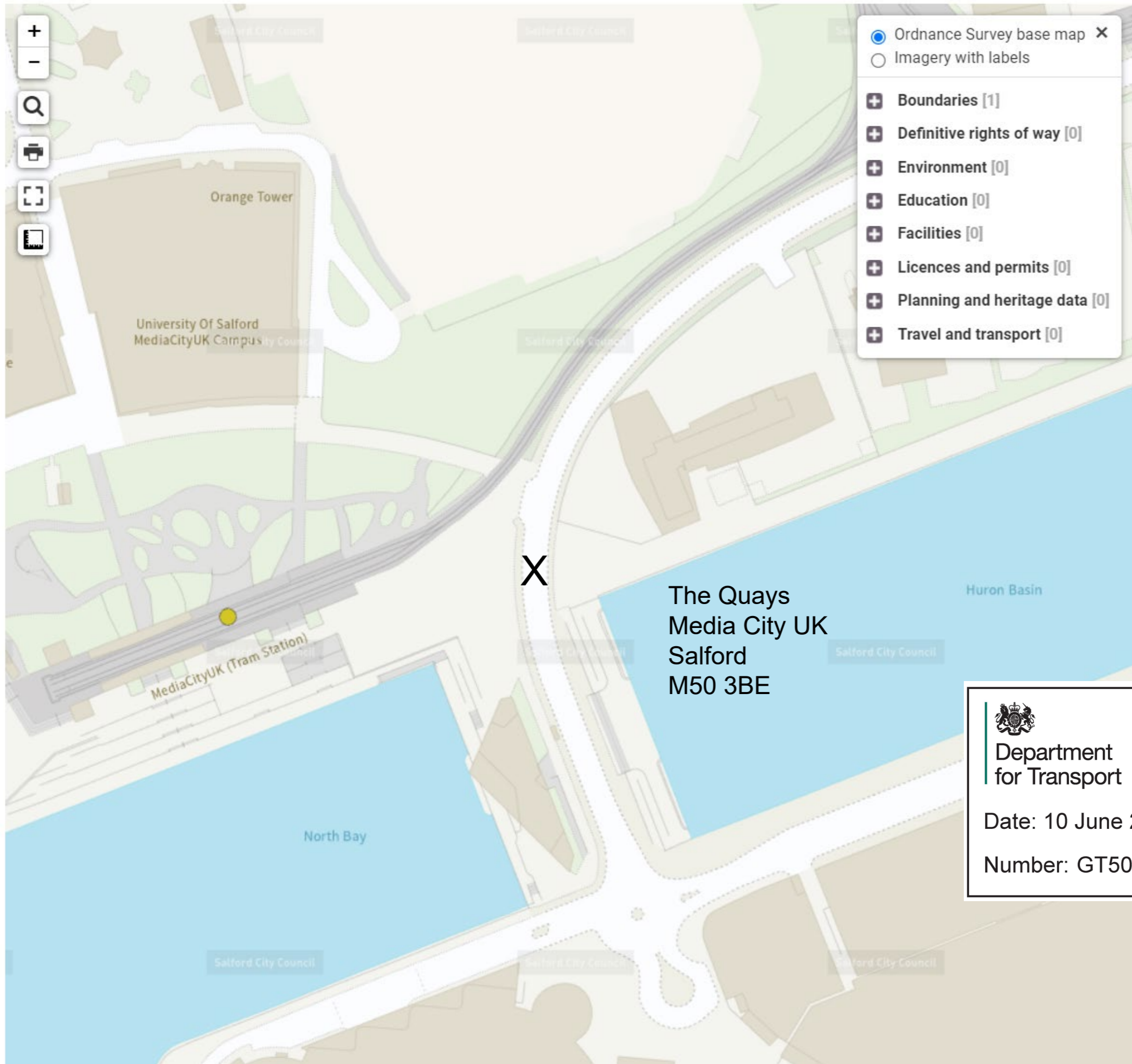
The provisions of Regulations 5, 7, 9, 10 and 11 of the 2016 Regulations shall apply to the authorised crossing in the same manner as they apply to the marking shown in the diagram in Schedule 14, Part 2, Item 51 of those Regulations.

Dated *10 June 2024*

Signed by authority of the Secretary of State



A Delegated Official of the Department for Transport



- Ordnance Survey base map ✕
- Imagery with labels
- Boundaries [1]
- Definitive rights of way [0]
- Environment [0]
- Education [0]
- Facilities [0]
- Licences and permits [0]
- Planning and heritage data [0]
- Travel and transport [0]

The Quays
Media City UK
Salford
M50 3BE

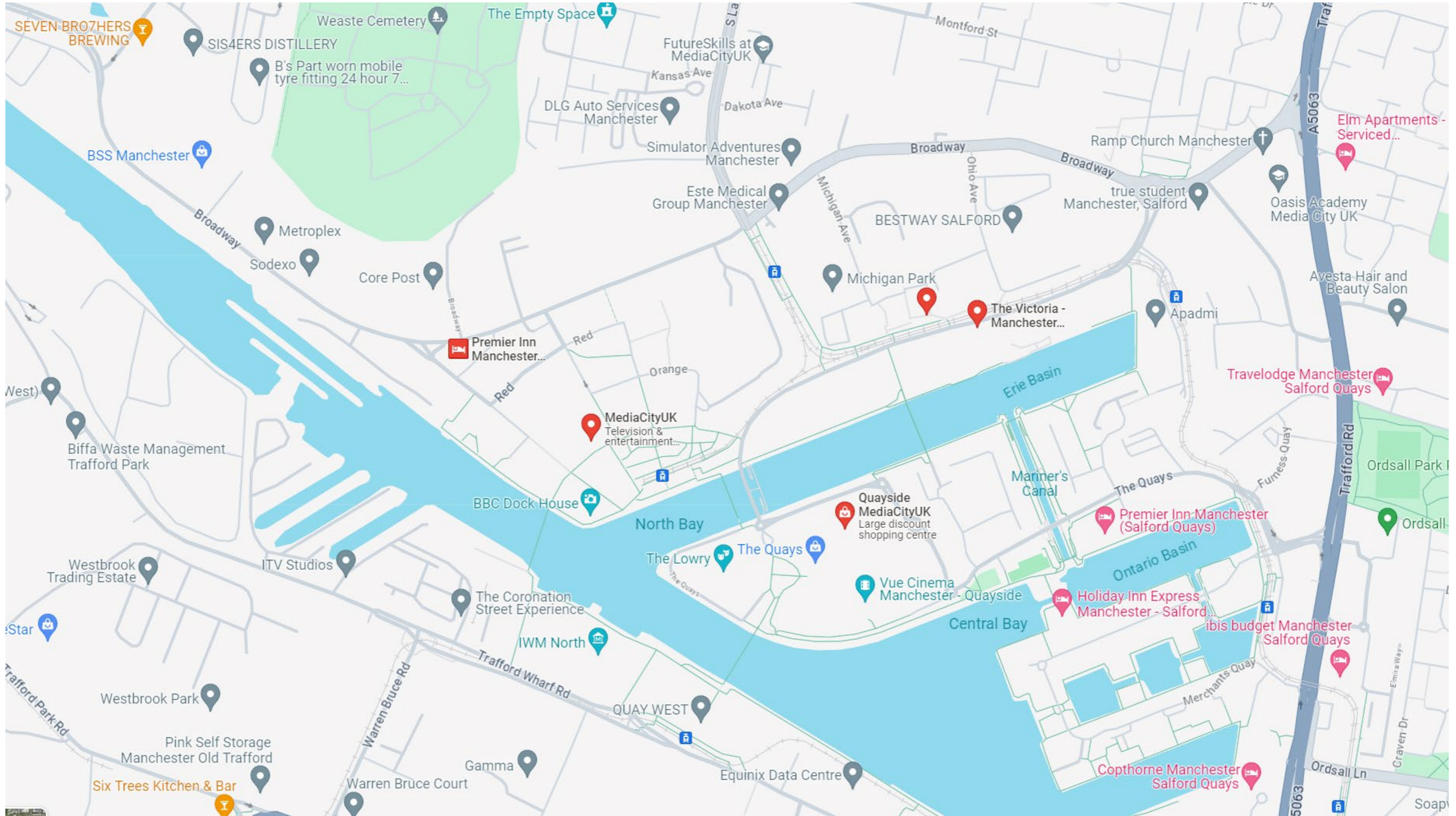


Department
for Transport

Date: 10 June 2024

Number: GT50/137/0019-1

LOCATION: The Quays, Media City UK, Salford, M50 3BE





Tower D, X1 Media City

Sainsbury's Local

Harbour City

The Quays

The Victoria - Manchester MediaCityUK

SD Worx

Wurth Electronics UK

Bupa Place

The Quays

The Quays

The NV Buildings

Jane deane recruitment

Energy Management Group

City Loft

Public Art: Adagio

Green

Huron Basin

Uswim!

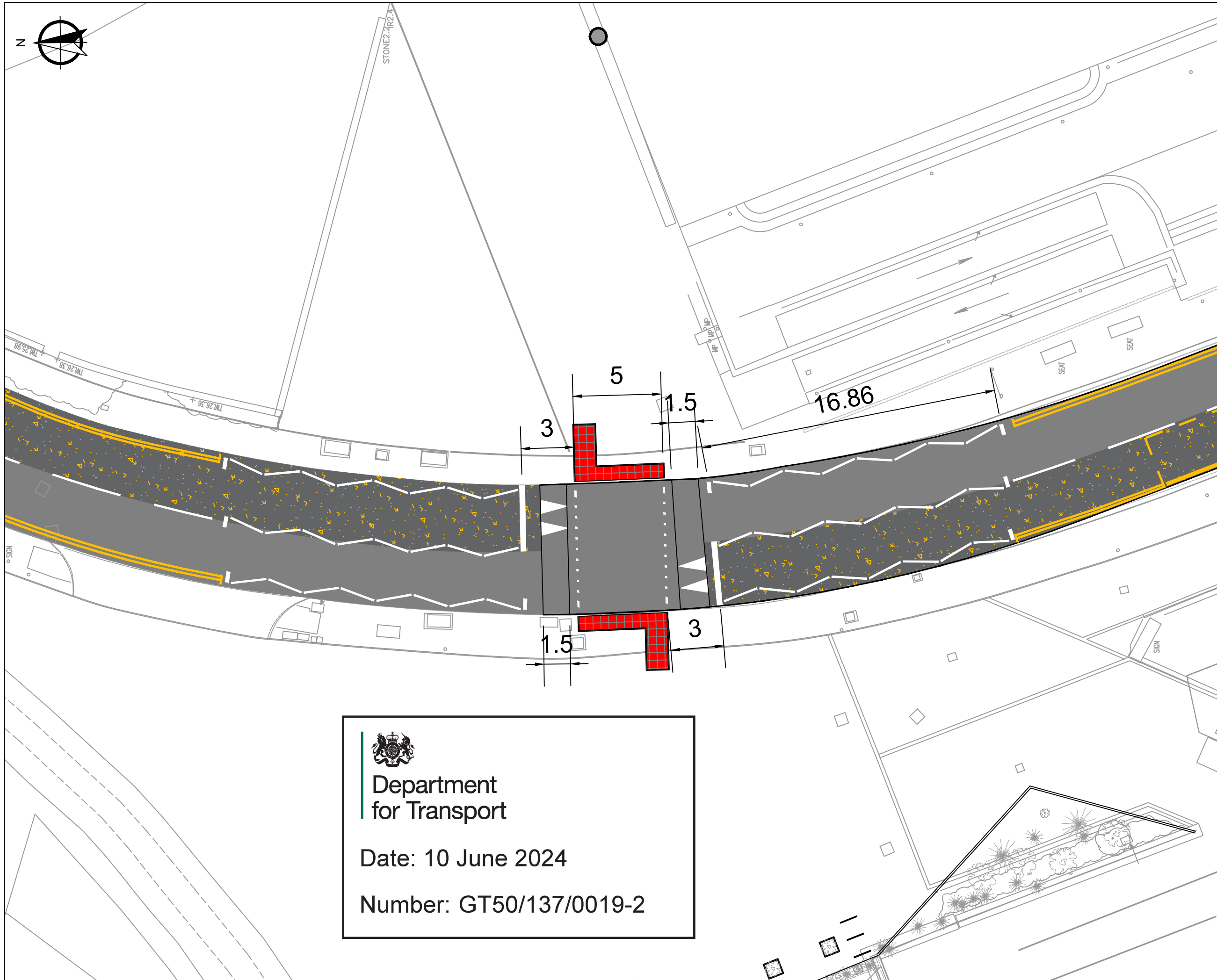
evyve Charging Station

The Alchemist MediaCity UK





The Quays

Winnipeg Quay

Vancouver Quay



This drawing is copyright to Salford City Council. It shall not be used without permission for any purpose. Reproduction is only permitted by prior arrangement. Do not scale from this drawing. All discrepancies to be related back to the originator for verification prior to commencing the works. All dimensions are in metres unless otherwise stated.
COMMERCIAL IN CONFIDENCE

- Key:**
-  Proposed tactile blister paving - controlled crossing
 -  Proposed New Kerb
 -  Proposed carriageway surface with 50mm thick HRA 35/14 SURF 40/60 PSV 65+ and AAV 10 with 20mm pre-coated chippings (Clause 1026). Flat top road hump with gradients no steeper than 1:12
 -  High Friction surfacing (Clause 924), Type 1, grey - hot applied; PSV 70

Notes:

All toucan road markings to be in accordance with TSRGD diagram 1001.3

REV	DESCRIPTION	DATE	DRN	CHK	APP
Salford City Council					
SALFORD CITY COUNCIL, CIVIC CENTRE, CHORLEY ROAD, SWINTON, MANCHESTER, M27 5AW. T 0161 779 4800					
CLIENT Salford City Council					
PROJECT Better Bus Routes Salford Crescent to MCUK					
DRAWING The Bund 3.25m Lane Widths Crossing Detail					
PURPOSE OF ISSUE S2 - FOR INFORMATION					
DRAWN	CHECKED	APPROVED	SCALE @ A3	DATE	
AW	RO	MJM	1:200	22/05/24	
PROJECT REF. 010785					REVISION P01
DRAWING NUMBER 010785-SCC-HGN-XX-DR-C-0001					
www.salford.gov.uk					


**Department
 for Transport**
 Date: 10 June 2024
 Number: GT50/137/0019-2