



Department
for Transport

Road Traffic Regulation Act 1984 Sections 64 and 65

Authorisation of traffic signs and special directions

Accessible transcript

Secretary of State for Transport's traffic authorisation of traffic signs for the purpose of reducing vehicle speeds in Chaldron Way, Eaglescliffe, for which Stockton on Tees Borough Council is the traffic authority.

The following pages contain a copy of the text from the Secretary of State for Transport's traffic authorisation regarding the above traffic signs.

A scanned copy of the signed authorisation and supporting documents from the application are appended to this letter. The supporting material is submitted to the Department for Transport by a third party. You should refer to the party involved for accessible copies of the supporting material.



**HIGHWAYS ACT 1980 – SECTION 90
AUTHORISATION OF ROAD HUMPS**

The Secretary of State for Transport, in exercise of her powers under Section 90 of the Highways Act 1980, and of all other powers enabling her in that behalf, for the purpose of reducing vehicle speeds in Chaldron Way, Eaglescliffe, for which Stockton on Tees Borough Council is the traffic authority, hereby:-

1. authorises the placing upon a road hump, at or within 5 metres of the site shown schematically on the attached plan numbered GT50/173/0013-1 of a parallel crossing (hereinafter referred to as “the authorised crossing”) as defined within Schedule 1 of the Traffic Signs Regulations and General Directions 2016 (Part 1 of S.I. 2016/362, “the 2016 Regulations”) and conforming as to size, colour and character with that shown on the attached plan numbered GT50/173/0013-2, and
2. directs that the provisions of Schedule 14, Part 2, Item 53, Columns 4 and 5 of the 2016 Regulations shall apply to the authorised crossing; and
3. directs, without prejudice to any statutory provision to the like effect, that it is a condition of this authorisation that the placing of the authorised crossing at or near the said site shall continue to have effect only until such day as may be appointed by one month’s notice given by the Secretary of State in writing to the traffic authority for the removal or alteration of the authorised hump, and on that day the said authorisation shall, without prejudice to the giving of any further authorisation or direction, cease to have effect.

The provisions of the Highways (Road Humps) Regulations 1999 shall apply to the road hump and the authorised crossing, save that an imaginary line along the centre of each hump from one side of the road to the other need not be in the same position as an imaginary line along the centre of the limits of the crossing from one side of the road to the other as shown in the diagram in Schedule 14, Part 2, Item 53 of the 2016 Regulations.



Department
for Transport

GT50/173/0013

The provisions of Regulations 5, 7, 9, 10 and 11 of the 2016 Regulations shall apply to the authorised crossing in the same manner as they apply to the marking shown in the diagram in Schedule 14, Part 2, Item 53 of those Regulations.

Dated *30 July 2024*

Signed by authority of the Secretary of State

.....

A Delegated Official of the Department for Transport



Department
for Transport

**SCANNED
AUTHORISATION
AND SUPPORTING
DOCUMENTS
FOLLOW**



**HIGHWAYS ACT 1980 – SECTION 90
AUTHORISATION OF ROAD HUMPS**

The Secretary of State for Transport, in exercise of her powers under Section 90 of the Highways Act 1980, and of all other powers enabling her in that behalf, for the purpose of reducing vehicle speeds in Chaldron Way, Eaglescliffe, for which Stockton on Tees Borough Council is the traffic authority, hereby:-

1. authorises the placing upon a road hump, at or within 5 metres of the site shown schematically on the attached plan numbered GT50/173/0013-1 of a parallel crossing (hereinafter referred to as “the authorised crossing”) as defined within Schedule 1 of the Traffic Signs Regulations and General Directions 2016 (Part 1 of S.I. 2016/362, “the 2016 Regulations”) and conforming as to size, colour and character with that shown on the attached plan numbered GT50/173/0013-2, and
2. directs that the provisions of Schedule 14, Part 2, Item 53, Columns 4 and 5 of the 2016 Regulations shall apply to the authorised crossing; and
3. directs, without prejudice to any statutory provision to the like effect, that it is a condition of this authorisation that the placing of the authorised crossing at or near the said site shall continue to have effect only until such day as may be appointed by one month’s notice given by the Secretary of State in writing to the traffic authority for the removal or alteration of the authorised hump, and on that day the said authorisation shall, without prejudice to the giving of any further authorisation or direction, cease to have effect.

The provisions of the Highways (Road Humps) Regulations 1999 shall apply to the road hump and the authorised crossing, save that an imaginary line along the centre of each hump from one side of the road to the other need not be in the same position as an imaginary line along the centre of the limits of the crossing from one side of the road to the other as shown in the diagram in Schedule 14, Part 2, Item 53 of the 2016 Regulations.




Department
for Transport

GT50/173/0013


The provisions of Regulations 5, 7, 9, 10 and 11 of the 2016 Regulations shall apply to the authorised crossing in the same manner as they apply to the marking shown in the diagram in Schedule 14, Part 2, Item 53 of those Regulations.

Dated *30 July 2024*

Signed by authority of the Secretary of State



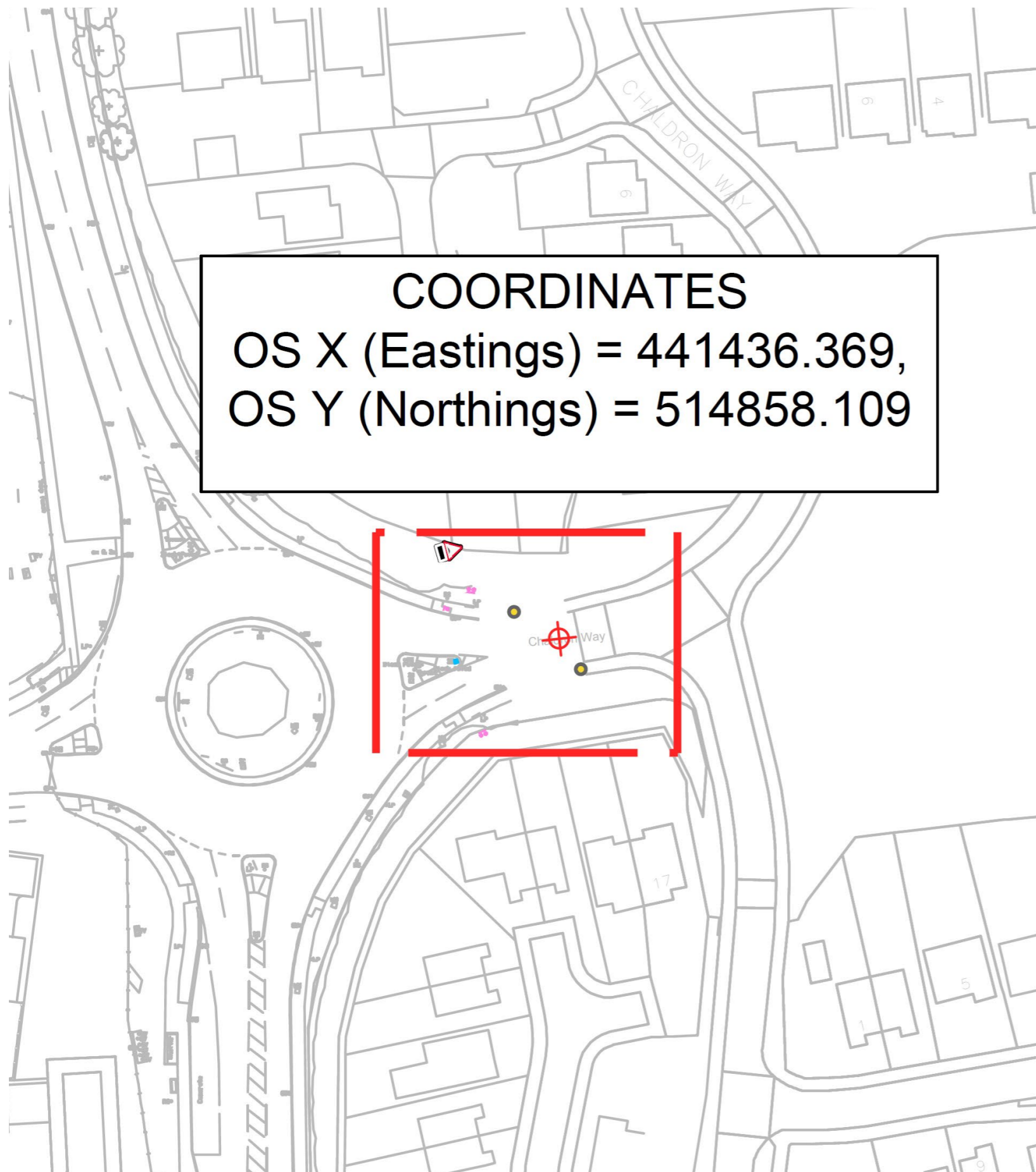
CERTIFIED TRUE COPY



Department
for Transport

Date:
31/07/2024

A Delegated Official of the Department for Transport



COORDINATES
OS X (Easting) = 441436.369,
OS Y (Northing) = 514858.109

**Chaldron Way, Eaglescliffe,
Stockton on Tees**

From a point approximately 25 metres east of the Durham Lane/Chaldron Way roundabout junction.


Department
for Transport

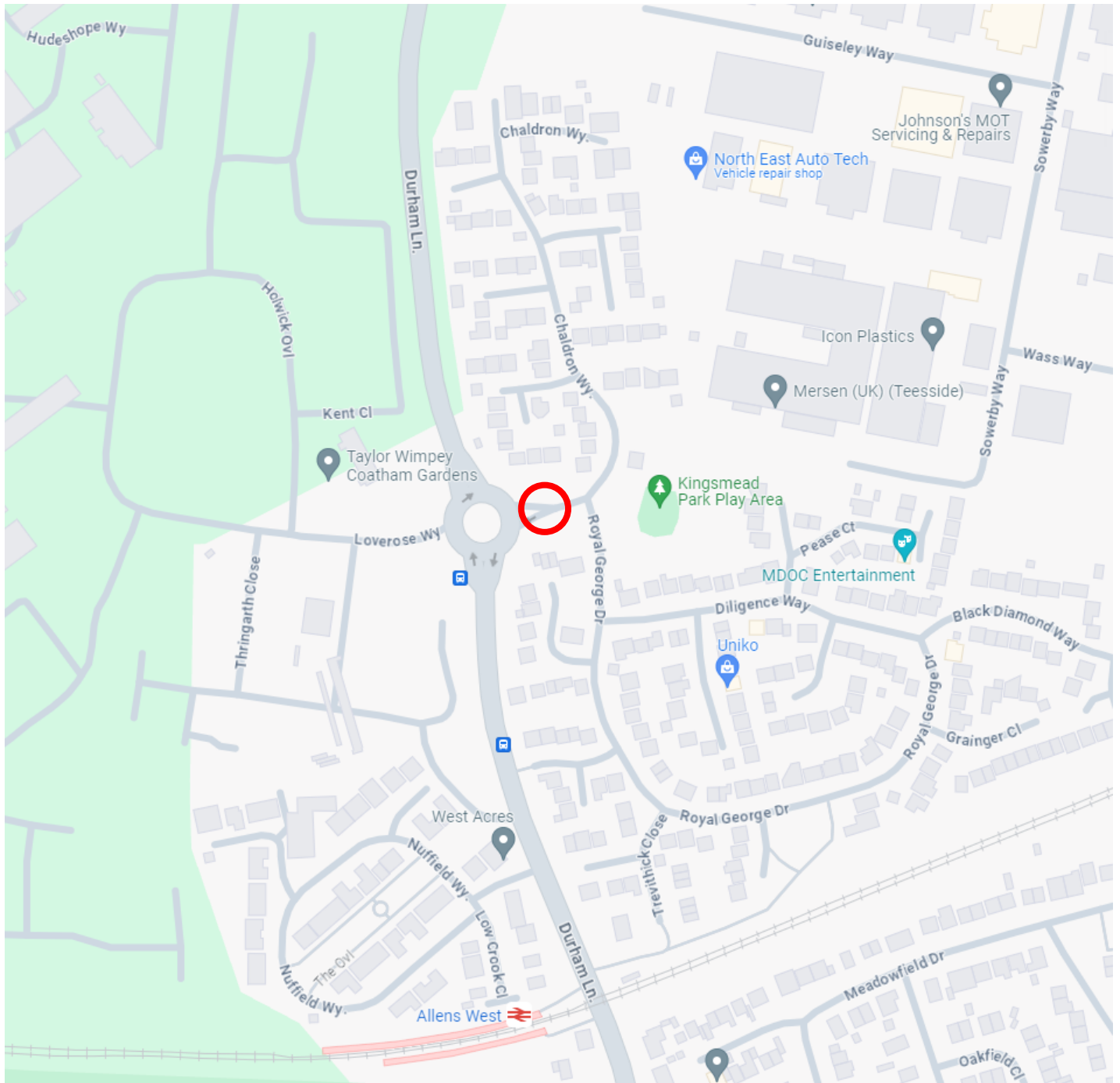
Date: 18 July 2024

Number: GT50/173/0013-1

Chaldron Way - Parallel Crossing

Location Plan 1

Refer to drawing 297091-ARP-XX-XX-DR-CH-1230 for detail



Grid Reference: NZ 41433 14860

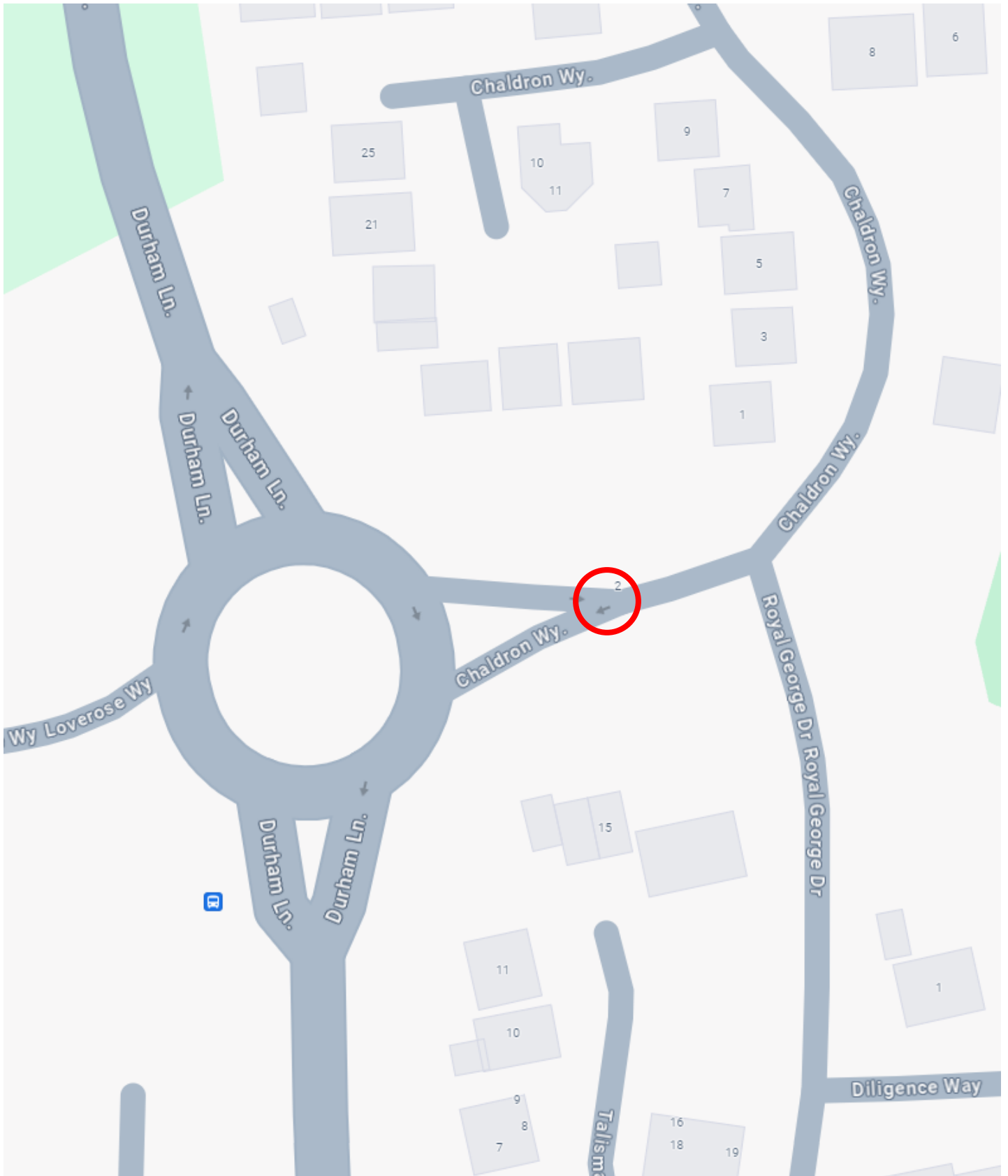
Address (near): 1 Chaldron Way, Kingsmead, Eaglescliffe, Stockton-on-Tees, TS16 0SD

What3Words: caves.lousy.this

Chaldron Way - Parallel Crossing

Location Plan 2

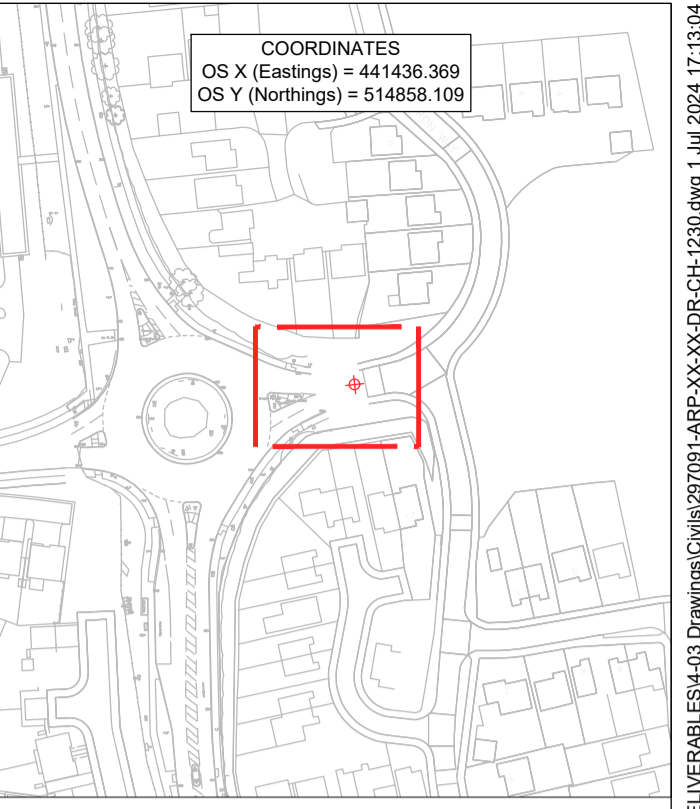
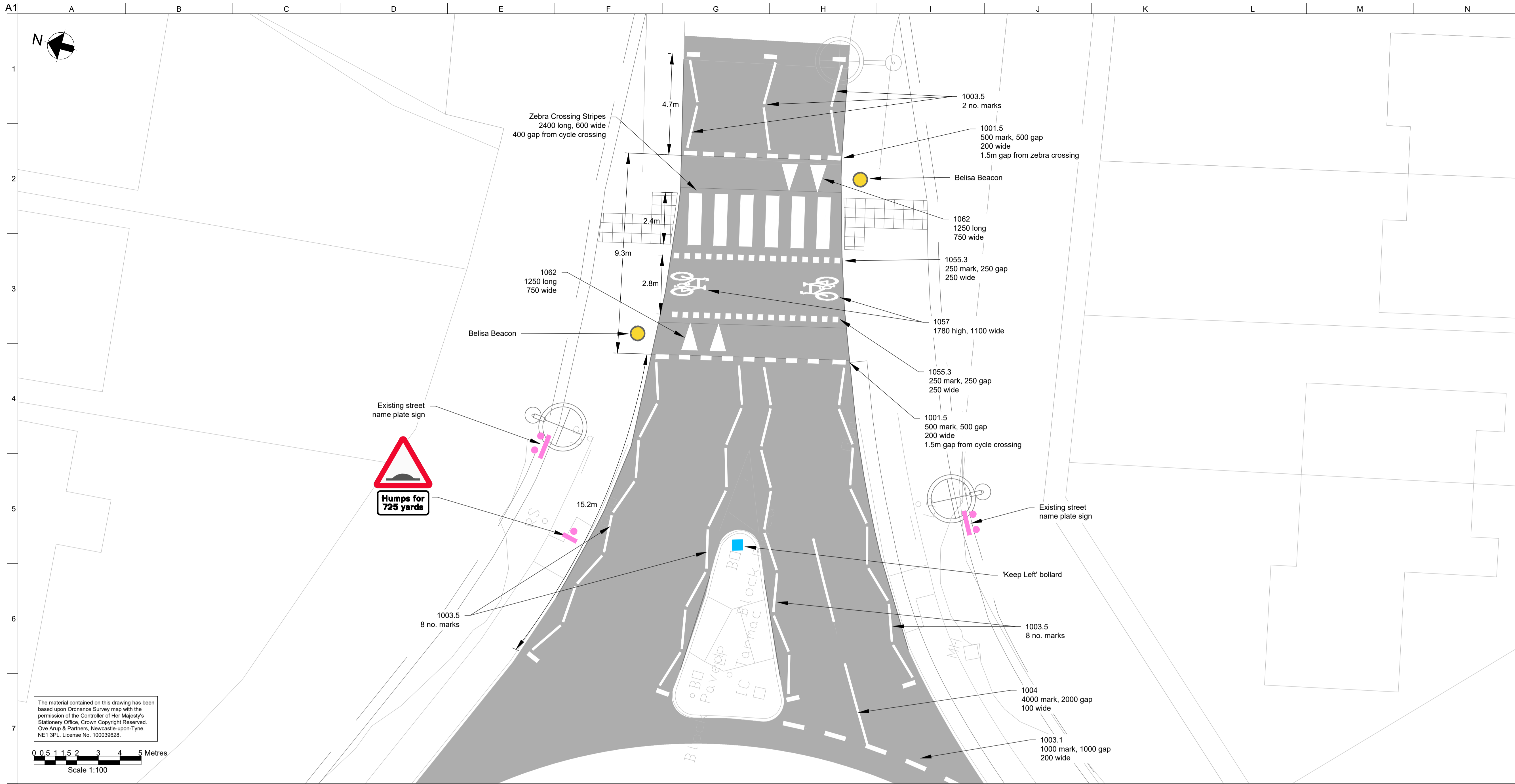
Refer to drawing 297091-ARP-XX-XX-DR-CH-1230 for detail



Grid Reference: NZ 41433 14860

Address (near): 1 Chaldron Way, Kingsmead, Eaglescliffe, Stockton-on-Tees, TS16 0SD

What3Words: caves.lousy.this

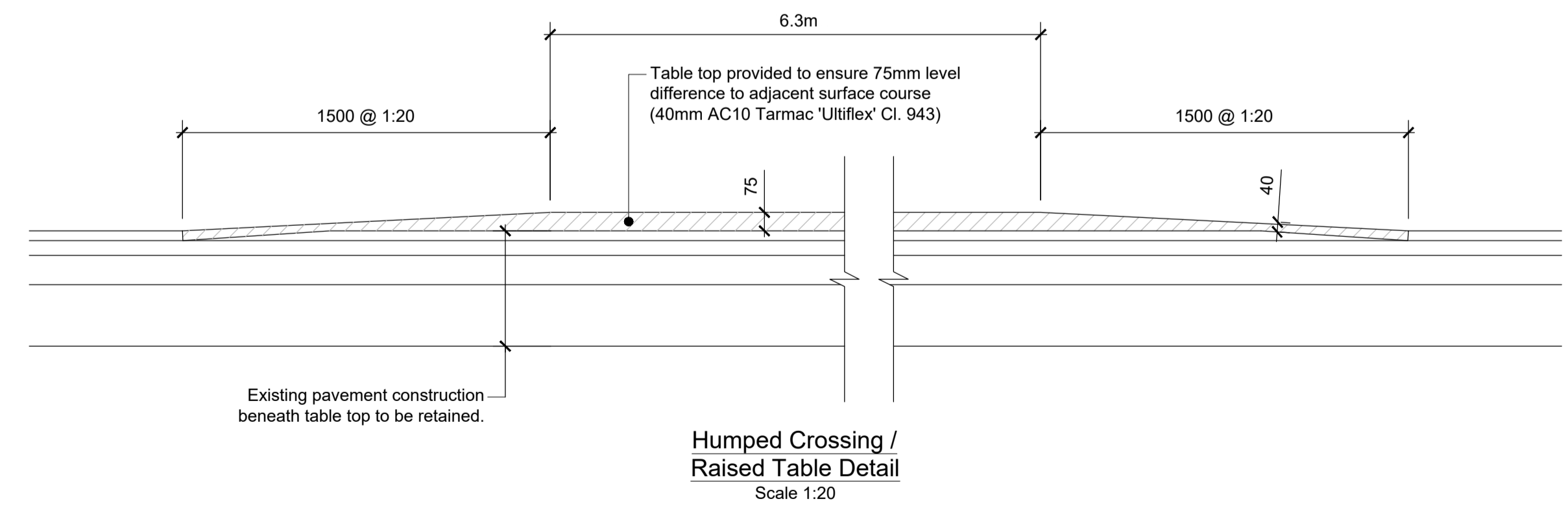


- Notes**
- All works to be in accordance with MCHW and the Tees Valley Design Guide & Specification 2021.
 - All dimensions are in metres unless otherwise stated. Please do not scale by this drawing.

- Legend**
- New non-illuminated road sign and post to be installed.
 - Belisha beacon
 - Proposed new carriageway construction or carriageway resurfacing
 - Proposed road markings
 - Proposed keep left bollard

The material contained on this drawing has been based upon Ordnance Survey map with the permission of the Controller of Her Majesty's Stationery Office. Crown Copyright Reserved. Ove Arup & Partners, Newcastle-upon-Tyne, NE1 3PL. License No. 100039628.

0 0.5 1 1.5 2 3 4 5 Metres
Scale 1:100



Department for Transport

Date: 18 July 2024

Number: GT50/173/0013-2

P2	25/06/24	BA	EK	TE
Amended following DfT comment				
P1	23/05/24	BA	EK	TE
Issued for Information				
Rev	Date	By	Chkd	Appd

Central Square, Forth Street
Newcastle upon Tyne NE1 3PL
Tel +44 (0)191 261 6080 Fax +44 (0)191 261 7879
www.arup.com

Client
Stockton-on-Tees BOROUGH COUNCIL

Project Title
Durham Lane Cycleway

Drawing Title
Traffic Signals Design Layout Parallel Crossing Layout Chaldron Way

Scale at A1
1:100

Role
CH - Civil Highways

Suitability
D1 - Suitable for Costing

Arup Job No
297091-00

Rev
P2

Name
297091-ARP-XX-XX-DR-CH-1230

