



Department
for Transport

Road Traffic Regulation Act 1984 Sections 64 and 65

Authorisation of traffic signs and special directions

Accessible transcript

Secretary of State for Transport's traffic authorisation of traffic signs for the purpose of reducing vehicle speeds on Porchester Road, Carlton, Nottingham for which Nottingham City Council is the traffic authority.

The following pages contain a copy of the text from the Secretary of State for Transport's traffic authorisation regarding the above traffic signs.

A scanned copy of the signed authorisation and supporting documents from the application are appended to this letter. The supporting material is submitted to the Department for Transport by a third party. You should refer to the party involved for accessible copies of the supporting material.



**HIGHWAYS ACT 1980 – SECTION 90
AUTHORISATION OF ROAD HUMPS**

The Secretary of State for Transport, in exercise of her powers under Section 90 of the Highways Act 1980, and of all other powers enabling her in that behalf, for the purpose of reducing vehicle speeds on Porchester Road, Carlton, Nottingham for which Nottingham City Council is the traffic authority, hereby:-

1. authorises the placing upon a road hump, at or within 5 metres of the site shown schematically on the attached plan numbered GT50/117/0034-1 of a parallel crossing (hereinafter referred to as “the authorised crossing”) as defined within Schedule 1 of the Traffic Signs Regulations and General Directions 2016 (Part 1 of S.I. 2016/362, “the 2016 Regulations”) and conforming as to size, colour and character with that shown on the attached drawing numbered GT50/117/0034-2, and
2. directs that the provisions of Schedule 14, Part 2, Item 53, Columns 4 and 5 of the 2016 Regulations shall apply to the authorised crossing; and
3. directs, without prejudice to any statutory provision to the like effect, that it is a condition of this authorisation that the placing of the authorised crossing at or near the said site shall continue to have effect only until such day as may be appointed by one month’s notice given by the Secretary of State in writing to the traffic authority for the removal or alteration of the authorised hump, and on that day the said authorisation shall, without prejudice to the giving of any further authorisation or direction, cease to have effect.

The provisions of the Highways (Road Humps) Regulations 1999 shall apply to the road hump and the authorised crossing, save that an imaginary line along the centre of each hump from one side of the road to the other need not be in the same position as an imaginary line along the centre of the limits of the crossing from one side of the road to the other as shown in the diagram in Schedule 14, Part 2, Item 53 of the 2016 Regulations.



Department
for Transport

GT50/117/0034

The provisions of Regulations 5, 7, 9, 10 and 11 of the 2016 Regulations shall apply to the authorised crossing in the same manner as they apply to the marking shown in the diagram in Schedule 14, Part 2, Item 53 of those Regulations.

Dated *05 August 2024*

Signed by authority of the Secretary of State

.....
A Delegated Official of the Department for Transport



Department
for Transport

**SCANNED
AUTHORISATION
AND SUPPORTING
DOCUMENTS
FOLLOW**



**HIGHWAYS ACT 1980 – SECTION 90
AUTHORISATION OF ROAD HUMPS**

The Secretary of State for Transport, in exercise of her powers under Section 90 of the Highways Act 1980, and of all other powers enabling her in that behalf, for the purpose of reducing vehicle speeds on Porchester Road, Carlton, Nottingham for which Nottingham City Council is the traffic authority, hereby:-

1. authorises the placing upon a road hump, at or within 5 metres of the site shown schematically on the attached plan numbered GT50/117/0034-1 of a parallel crossing (hereinafter referred to as “the authorised crossing”) as defined within Schedule 1 of the Traffic Signs Regulations and General Directions 2016 (Part 1 of S.I. 2016/362, “the 2016 Regulations”) and conforming as to size, colour and character with that shown on the attached drawing numbered GT50/117/0034-2, and
2. directs that the provisions of Schedule 14, Part 2, Item 53, Columns 4 and 5 of the 2016 Regulations shall apply to the authorised crossing; and
3. directs, without prejudice to any statutory provision to the like effect, that it is a condition of this authorisation that the placing of the authorised crossing at or near the said site shall continue to have effect only until such day as may be appointed by one month’s notice given by the Secretary of State in writing to the traffic authority for the removal or alteration of the authorised hump, and on that day the said authorisation shall, without prejudice to the giving of any further authorisation or direction, cease to have effect.

The provisions of the Highways (Road Humps) Regulations 1999 shall apply to the road hump and the authorised crossing, save that an imaginary line along the centre of each hump from one side of the road to the other need not be in the same position as an imaginary line along the centre of the limits of the crossing from one side of the road to the other as shown in the diagram in Schedule 14, Part 2, Item 53 of the 2016 Regulations.



Department
for Transport



GT50/117/0034

The provisions of Regulations 5, 7, 9, 10 and 11 of the 2016 Regulations shall apply to the authorised crossing in the same manner as they apply to the marking shown in the diagram in Schedule 14, Part 2, Item 53 of those Regulations.

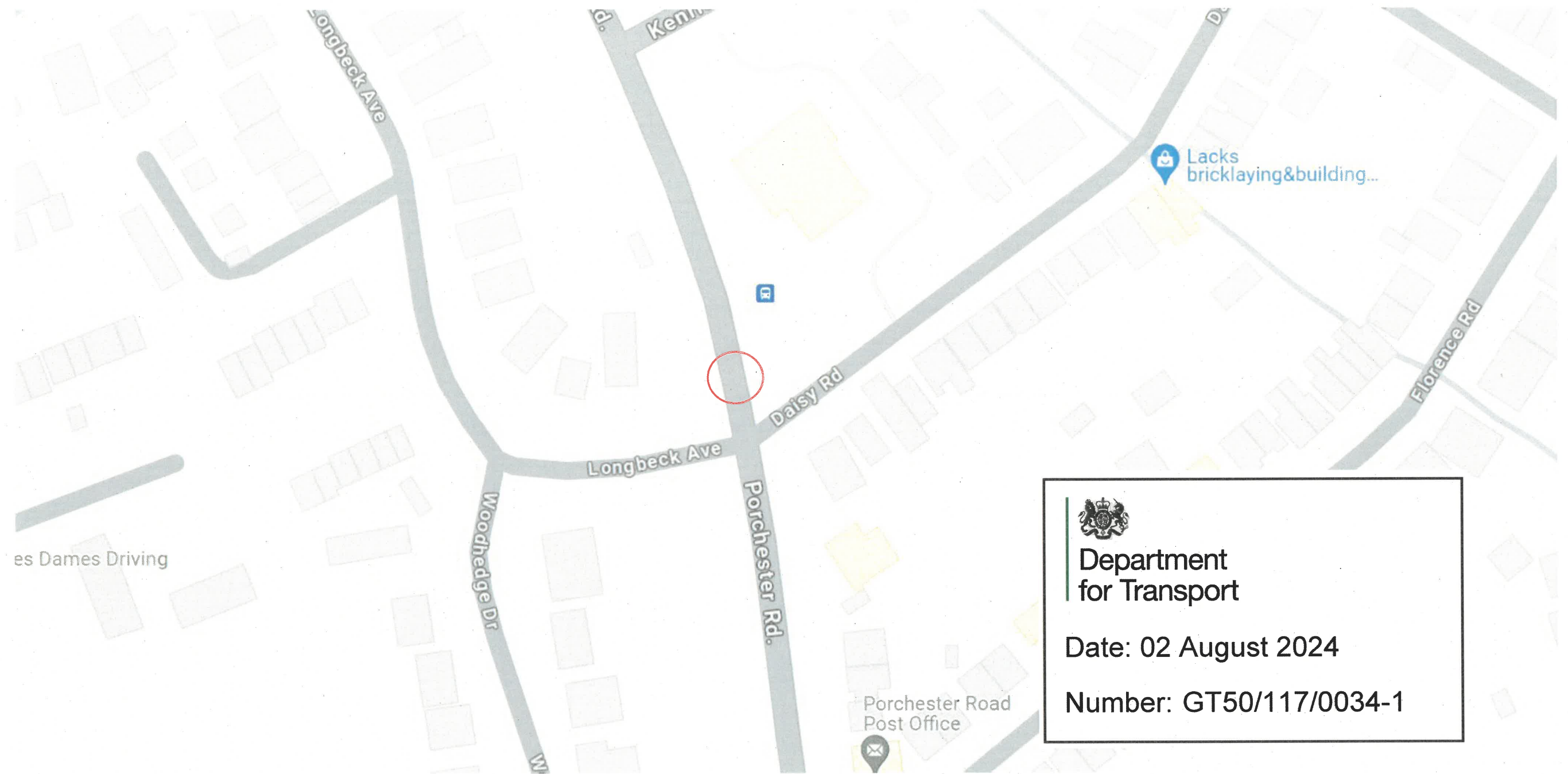
Dated *05 August 2024*

Signed by authority of the Secretary of State



CERTIFIED TRUE COPY	
	
	
Department for Transport	Date: 06/08/2024

.....
A Delegated Official of the Department for Transport

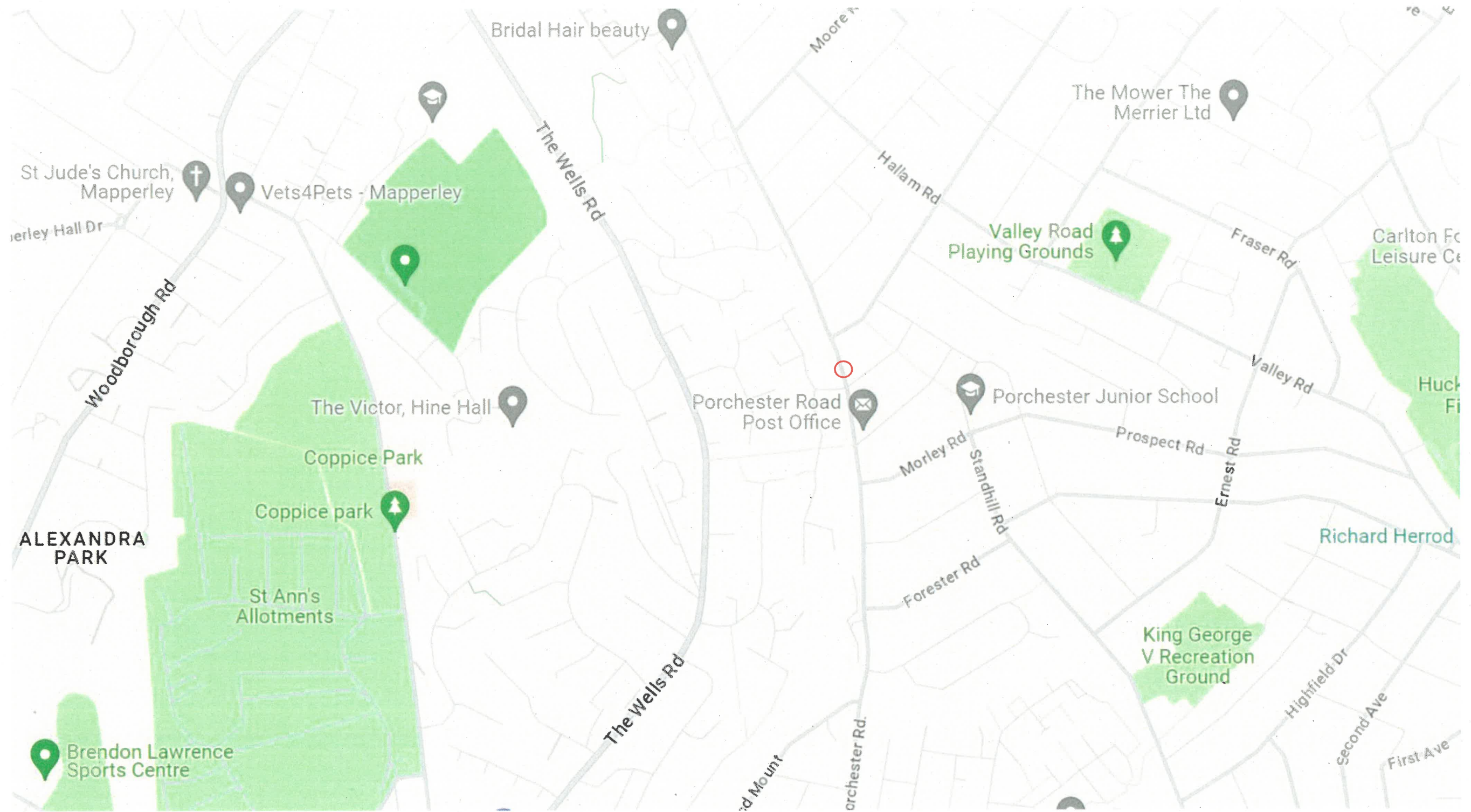


Department
for Transport


Date: 02 August 2024

Number: GT50/117/0034-1

214 Porchester Road, Carlton, Nottingham NG3 6HG



214 Porchester Road, Carlton, Nottingham NG3 6HG



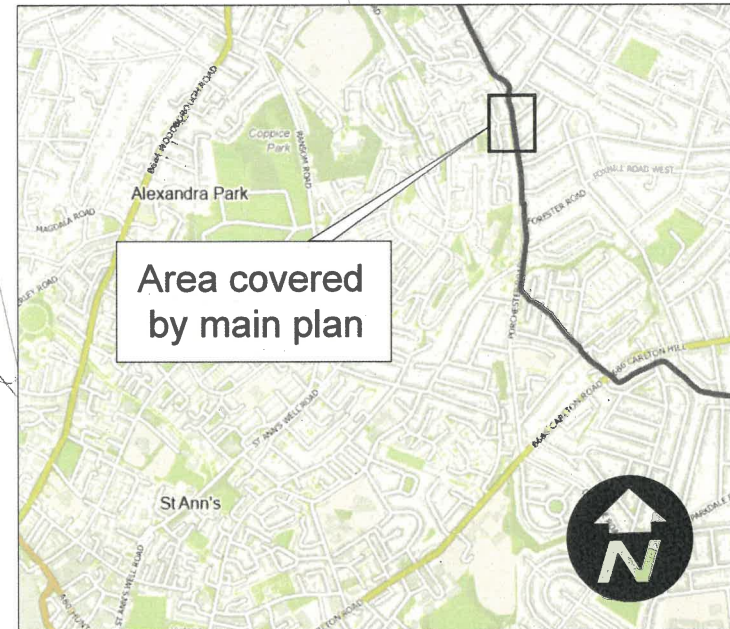
LONGBECK AVE



Department for Transport

Date: 02 August 2024

Number: GT50/117/0034-2



Area covered by main plan

Location Plan (NTS)



- Notes:
1. If this drawing has been issued electronically, it is the recipient's responsibility to print the drawing to the correct scale.
 2. All dimensions in metres unless stated otherwise. DO NOT scale from this drawing, use written dimensions ONLY. Where additional information is required please contact the Engineer.
 3. All discrepancies are to be reported to the Engineer.
 4. The purpose of this drawing is to seek approval for the use of a long table speed within a parallel crossing. Approval is not being sought for wider detail beyond the crossing area.
 5. Diagram numbers refer to the Traffic Signs Regulations and General Directions 2016.

Dia 956 shared use sign at entry to shared use area



Humped crossing

Lit warning sign for raised feature

Dia 4007 beacon combined with supplementary lighting

Dia 956 shared use sign facing cycle entry to shared use area

Carriageway markings to Fig 17-1 Dia 1001.5 of Chapter 6 TSM

Speed Table 12.7m long from toe of ramp to toe of ramp

9.4m

4.7m

1.35m

1.5m

3.6m

3.0m

1.5m

1.35m

17.7m

8.9m

Cycle logo to dia1057

Cycle crossing 3m wide measured outside of Elephant's feet

Pedestrian crossing 3.6m wide measured at stripe

Dia 956 shared use sign on bollard at entry to shared use area

Dia 4007 beacon combined with supplementary lighting

Dia 956 shared use sign at entry to shared use area

Dia 956 shared use sign at entry to shared use area



Humped crossing

Lit warning sign for raised feature

KEY:

- Kerbline
- - - Dropped kerb
- Cycle separation (Cambridge) kerb
- Kerb Segregated Cycleway
- Stepped Cycleway
- Shared Cycleway / Footway
- Segregated Footway
- Carriageway
- Tactile paving (Uncontrolled Crossing)
- Tactile paving (Controlled Crossing)
- Tactile paving (Hazard Warning)
- Tactile paving (Ladder & Tramline)
- || Cycle Parking - Sheffield Hoops
- Proposed new parking restrictions

A	07/24	Non compliant lining removed	HR
B	07/24	Scale increased and lining revised	HR
C	08/24	Hatch area and arrow removed	HR

Rev.	Date	Details	By
------	------	---------	----



Residents Services | Highway Services
Humber Building | Eastcroft Depot | Nottingham | NG2 3AH

Scheme: ACTIVE TRAVEL FUND PORCHESTER ROAD
Title: The Punch Bowl PH Parallel Crossing DfT Approval drawing

Drawn	HJR	Checked	SC	Authorised	HJR
-------	-----	---------	----	------------	-----

Scale (printed @ A1): 1:100 Date: Aug 2024

Purpose of drawing: Approval

Drawing Number	Revision
HD/P22030/121	C

The Punch Bowl PH

long from toe of ramp to toe of ramp

