



Department  
for Transport

## Road Traffic Regulation Act 1984 Sections 64 and 65

### Authorisation of traffic signs and special directions

#### Accessible transcript

Secretary of State for Transport's traffic authorisation of traffic signs for the purpose of informing road users of an exception for vehicles less than 7.5t to a left turn prohibition at the junction of Molesworth Road, Milehouse Road and Devonport Road in Plymouth.

The following pages contain a copy of the text from the Secretary of State for Transport's traffic authorisation regarding the above traffic signs.

A scanned copy of the signed authorisation and supporting documents from the application are appended to this letter. The supporting material is submitted to the Department for Transport by a third party. You should refer to the party involved for accessible copies of the supporting material.



**ROAD TRAFFIC REGULATION ACT 1984 – SECTIONS 64 AND 65  
AUTHORISATION OF TRAFFIC SIGNS AND SPECIAL DIRECTIONS**

The Secretary of State for Transport, in exercise of her powers under Sections 64 and 65 of the Road Traffic Regulation Act 1984, and of all other powers enabling her in that behalf, for the purpose of informing road users of an exception for vehicles less than 7.5t to a left turn prohibition at the junction of Molesworth Road, Milehouse Road and Devonport Road in Plymouth, hereby:-

1. authorises the erection at or within 5 metres of the sites shown schematically on the attached plan numbered GT50/122/0017-1 for which Plymouth City Council is the traffic authority, of a traffic sign consisting of a plate (hereinafter referred to as “the authorised plate”) conforming as to size, colour and character with that shown on the attached drawing numbered GT50/122/0017-2; and
2. directs that the authorised plate shall only be used with the sign to diagram 613 in Schedule 3, Part 2, Item 8 of the Traffic Signs Regulations 2016 (Part 1 of S.I. 2016/362, “the 2016 Regulations”) and the sign shown in Schedule 12, Part 20, Item 19 of those Regulations; and
3. directs that the provisions of Schedule 3, Parts 1 to 5 of the 2016 Regulations shall apply to the authorised plate in the same manner as they apply to the sign described in Schedule 3, Part 3, Paragraph 3 of those Regulations; and
4. directs that the provisions of Schedule 12, Parts 1 to 29 of the 2016 Regulations shall apply to the authorised plate when used on a Schedule 12 directional sign, in the same manner as they apply to the sign shown in Schedule 12, Part 20, Item 45 of those Regulations; and



5. directs that it is a condition of this authorisation that the authorised plate may be placed only to indicate the effect of a corresponding Traffic Regulation Order; and
6. directs, without prejudice to any statutory provision to the like effect, that it is a condition of this authorisation that the erection of the authorised plate at or near the said site shall continue to have effect only until such day as may be appointed by one month's notice given by the Secretary of State in writing to the traffic authority for the removal or alteration of the authorised plate and on that day the said authorisation shall, without prejudice to the giving of any further authorisation or direction, cease to have effect.

The provisions of Regulations 5, 7, 8 and 11 of the 2016 Regulations shall apply to the authorised plate in the same manner as they apply to the plate described in Schedule 3, Part 3, Paragraph 3 and to the sign shown in Schedule 12, Part 20, Item 45 of those Regulations.

Dated *23 September 2024*

Signed by authority of the Secretary of State

.....

A Delegated Official of the Department for Transport



Department  
for Transport

**SCANNED  
AUTHORISATION  
AND SUPPORTING  
DOCUMENTS  
FOLLOW**



**ROAD TRAFFIC REGULATION ACT 1984 – SECTIONS 64 AND 65  
AUTHORISATION OF TRAFFIC SIGNS AND SPECIAL DIRECTIONS**

The Secretary of State for Transport, in exercise of her powers under Sections 64 and 65 of the Road Traffic Regulation Act 1984, and of all other powers enabling her in that behalf, for the purpose of informing road users of an exception for vehicles less than 7.5t to a left turn prohibition at the junction of Molesworth Road, Milehouse Road and Devonport Road in Plymouth, hereby:-

1. authorises the erection at or within 5 metres of the sites shown schematically on the attached plan numbered GT50/122/0017-1 for which Plymouth City Council is the traffic authority, of a traffic sign consisting of a plate (hereinafter referred to as “the authorised plate”) conforming as to size, colour and character with that shown on the attached drawing numbered GT50/122/0017-2; and
2. directs that the authorised plate shall only be used with the sign to diagram 613 in Schedule 3, Part 2, Item 8 of the Traffic Signs Regulations 2016 (Part 1 of S.I. 2016/362, “the 2016 Regulations”) and the sign shown in Schedule 12, Part 20, Item 19 of those Regulations; and
3. directs that the provisions of Schedule 3, Parts 1 to 5 of the 2016 Regulations shall apply to the authorised plate in the same manner as they apply to the sign described in Schedule 3, Part 3, Paragraph 3 of those Regulations; and
4. directs that the provisions of Schedule 12, Parts 1 to 29 of the 2016 Regulations shall apply to the authorised plate when used on a Schedule 12 directional sign, in the same manner as they apply to the sign shown in Schedule 12, Part 20, Item 45 of those Regulations; and



# Department for Transport


GT50/122/0017

5. directs that it is a condition of this authorisation that the authorised plate may be placed only to indicate the effect of a corresponding Traffic Regulation Order; and
6. directs, without prejudice to any statutory provision to the like effect, that it is a condition of this authorisation that the erection of the authorised plate at or near the said site shall continue to have effect only until such day as may be appointed by one month's notice given by the Secretary of State in writing to the traffic authority for the removal or alteration of the authorised plate and on that day the said authorisation shall, without prejudice to the giving of any further authorisation or direction, cease to have effect.

The provisions of Regulations 5, 7, 8 and 11 of the 2016 Regulations shall apply to the authorised plate in the same manner as they apply to the plate described in Schedule 3, Part 3, Paragraph 3 and to the sign shown in Schedule 12, Part 20, Item 45 of those Regulations.

Dated *23 September 2024*

Signed by authority of the Secretary of State



.....  
A Delegated Official of the Department for Transport

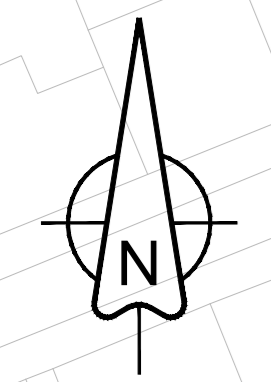
**CERTIFIED TRUE COPY**



Department  
for Transport

Date:  
24/09/2024





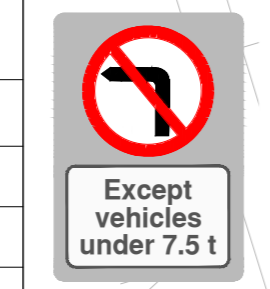


**Department  
for Transport**

Date: 19 September 2024

Number: GT50/122/0017-1

| Proposed No Left Turn<br>Except for Vehicles Under 7.5t Sign |                          |
|--|--------------------------|
| Letter Colour: Black on White                                | Sign Face: (mm)          |
| Background Colour: Grey                                      | x-Height: 62.5           |
| Boarder: None  | Width: 861               |
| Material: BS EN12899-1:2007                                  | Height: 1217             |
| Class: RA2   | Area: 1.05m <sup>2</sup> |



'No left turn except vehicles under 7.5 t'  
To Diagram 613  
To Diagram 608

| Proposed No Left Turn<br>Except for Vehicles Under 7.5t Sign |                          |
|--|--------------------------|
| Letter Colour: Black on White                                | Sign Face: (mm)          |
| Background Colour: Grey                                      | x-Height: 62.5           |
| Boarder: None  | Width: 861               |
| Material: BS EN12899-1:2007                                  | Height: 1217             |
| Class: RA2   | Area: 1.05m <sup>2</sup> |



'No left turn except vehicles under 7.5 t'  
To Diagram 613  
To Diagram 608

| Proposed No Left Turn<br>Except for Vehicles Under 7.5t Sign |                          |
|--|--------------------------|
| Letter Colour: Black on White                                | Sign Face: (mm)          |
| Background Colour: Grey                                      | x-Height: 62.5           |
| Boarder: None  | Width: 861               |
| Material: BS EN12899-1:2007                                  | Height: 1217             |
| Class: RA2   | Area: 1.05m <sup>2</sup> |



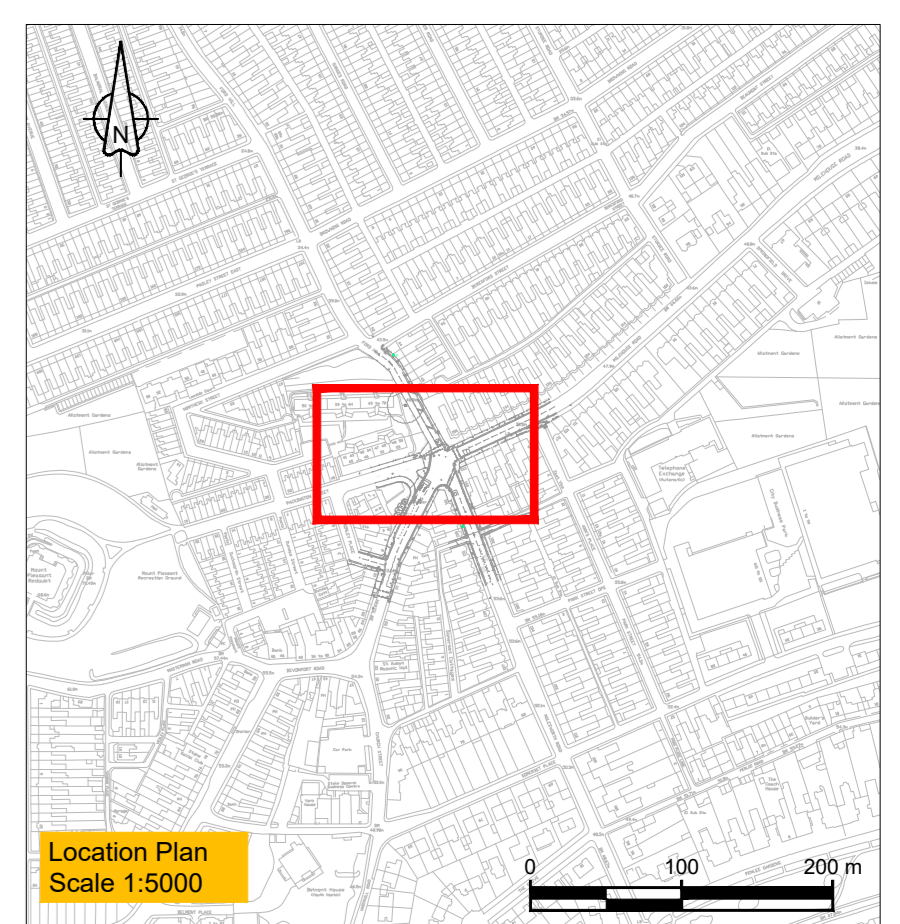
'No left turn except vehicles under 7.5 t'  
To Diagram 613  
To Diagram 608

**RESIDUAL DESIGN HAZARDS**  
(The following information has been collected from Preconstruction Information and the CDM Hazard Management Process.)

1. Please enter project specific hazards here.

**NOTES**

- This drawing is based on OS and Survey information, check measurements are to be made on site.
- All dimensions in m unless stated otherwise.
- Utility service information shown on this drawing is based upon C2 internet search information and/or C3 and C4 information received from the utility companies. As the accuracy of the information cannot be guaranteed or relied upon, the exact location of utilities should be determined on-site by the Contractor prior to any excavation works commencing. Additional services including private apparatus, may be present that are not shown on this plan.
- Setting out to be agreed with the Engineer before site works commence.
- The Contractor shall comply with all the special requirements of the utility companies.
- The specification for the works shall be The Department of Transport Specification for Highway Works 1998 as amended and by Plymouth City Council specifications.



**Key**

- Proposed Sign & Post
- Existing Lighting Column
- Proposed Traffic Signal

**FOR CONSULTATION**

|           |                  |       |            |          |
|-----------|------------------|-------|------------|----------|
| P01       | Initial Issue    | ADC   | ADC        | 05.09.24 |
| Rev       | Revision details | Chkd  | Appd       | Date     |
| Designed: | CM               | Date: | 03-09-2024 |          |
| Drawn:    | CM               | Date: | 03-09-2024 |          |
| Checked:  | ADC              | Date: | 05-09-2024 |          |
| Approved: | ADC              | Date: | 05-09-2024 |          |



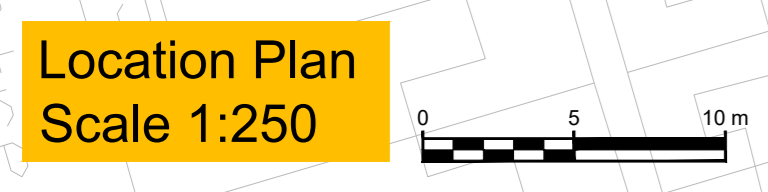
Strategic Planning and Infrastructure  
PLYMOUTH.GOV.UK  
Ballard House | West Hoe Road | Plymouth | PL1 3BJ  
Public Helpdesk 01752 668000

Project Name  
**MOLESWORTH ROAD -  
MILEHOUSE ROAD SIGNAL UPGRADE**


Drawing Title  
**PROPOSED NON-STANDARD  
REGULATORY SIGN LOCATIONS**

|                        |                           |          |                   |
|------------------------|---------------------------|----------|-------------------|
| Original Drawing Size: | A0                        | Scale:   | As Shown          |
| Dimensions:            |                           |          |                   |
| Drawing Status         | <b>SHARED</b>             |          | Suitability<br>S0 |
| Drawing No             | TCF114-MR-MR-PRE-1200-005 | Revision | P01               |

This map is reproduced from the Ordnance Survey digital maps, which was reproduced with the permission of the Controller of Her Majesty's Stationery Office. This has been produced with the sole purpose of providing you with reference information only. NO FURTHER COPIES CAN BE MADE. Unauthorised reproduction infringes Crown Copyright and may lead to prosecution or civil proceedings. (C) Crown Copyright, Plymouth City Council Licence No. 100018633 Published 2024







Scale 1:15  
 Dimensions (mm & m²):  
 Width: 600, Height: 600, Area: 0.28  
 Width: 761, Height: 485, Area: 0.37  
 x-Height: 62.5  
 Total area: 0.65 m²

Colours:  
 1 black on white

Material: BS EN 12899-1:2007  
 class: RA2

No Left Turn except  
 vehicles under 7.5t

Date printed: 05-08-24



Department  
 for Transport

Date: 19 September 2024

Number: GT50/122/0017-2



Scale 1:10  
 Dimensions (mm):  
 Width: 861, Height: 1217  
 x-Height: 62.5  
 Area: 1.05 m²

Colours:  
 grey  
 black on white

Material: BS EN 12899-1:2007  
 class: RA2

No Left Turn except  
 vehicles under 7.5t

Date printed: 05-08-24

SignPlot v3.50

Plymouth City Council

**RESIDUAL DESIGN HAZARDS**  
 (The following information has been collected from Preconstruction Information and the CDM Hazard Management Process.)

- Please enter project specific hazards here.

**NOTES**

- This drawing is based on OS and Survey information, check measurements are to be made on site.
- All dimensions in m unless stated otherwise.
- Utility service information shown on this drawing is based upon C2 internet search information and or C3 and C4 information received from the utility companies. As the accuracy of the information cannot be guaranteed or relied upon, the exact location of utilities should be determined on-site by the Contractor prior to any excavation works commencing. Additional services including private apparatus, may be present that are not shown on this plan.
- Setting out to be agreed with the Engineer before site works commence.
- The Contractor shall comply with all the special requirements of the utility companies.
- The specification for the works shall be The Department of Transport Specification for Highway Works 1998 as amended and by Plymouth City Council specifications.

**FOR CONSULTATION**

|           |                  |       |            |          |
|-----------|------------------|-------|------------|----------|
| P1        | Initial Issue    | ADC   | ADC        | 05.09.24 |
| Rev       | Revision details | Chkd  | Appd       | Date     |
| Designed: | CM               | Date: | 03-09-2024 |          |
| Drawn:    | CM               | Date: | 03-09-2024 |          |
| Checked:  | ADC              | Date: | 05-09-2024 |          |
| Approved: | ADC              | Date: | 05-09-2024 |          |



PLYMOUTH  
CITY COUNCIL

Strategic Planning and Infrastructure  
 PLYMOUTH.GOV.UK

Ballard House | West Hoe Road | Plymouth | PL1 3BJ  
 Public Helpdesk 01752 668000

Project Name  
**MOLESWORTH ROAD -  
 MILEHOUSE ROAD SIGNAL UPGRADE**

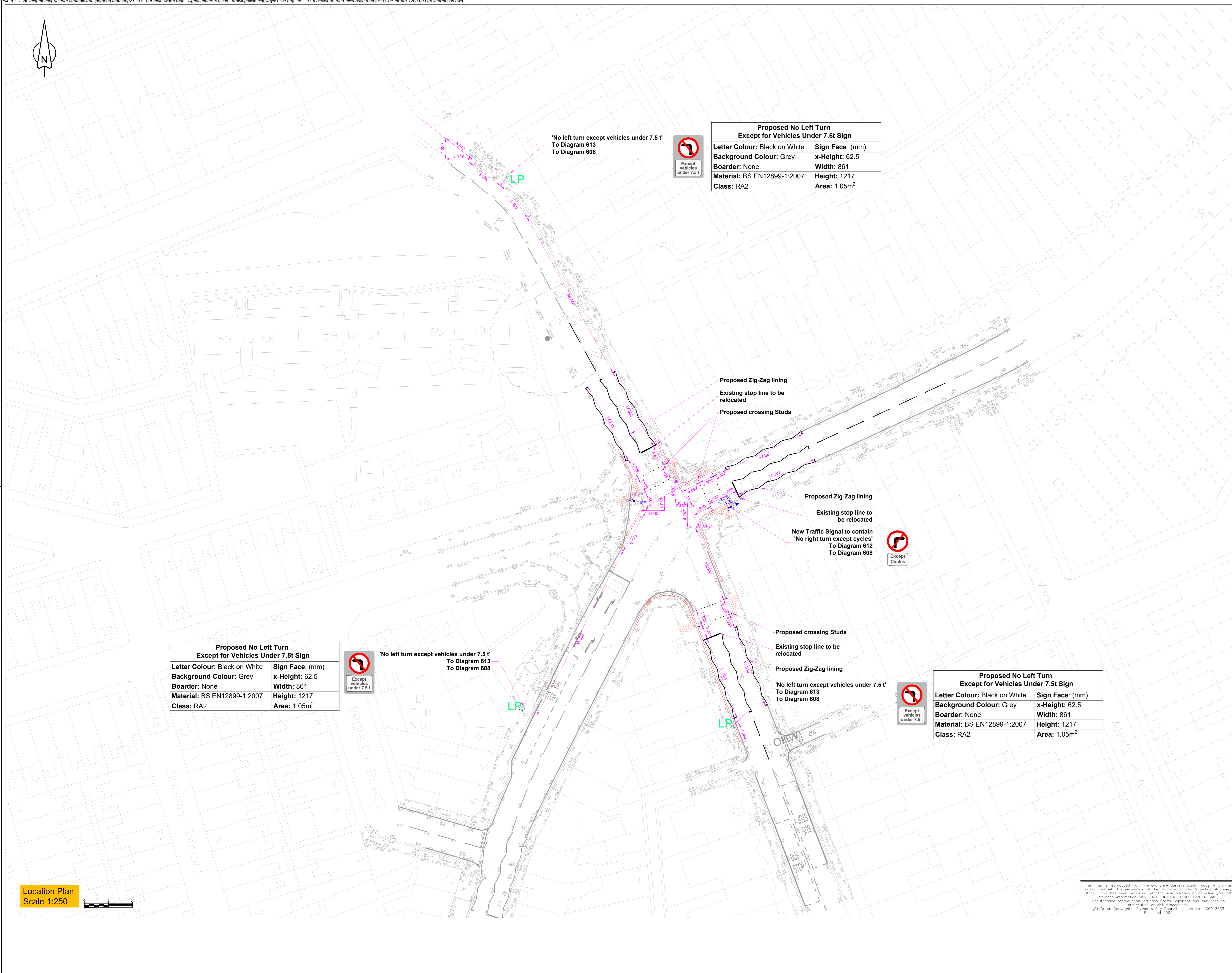
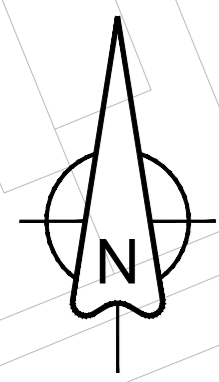
Drawing Title  
**PROPOSED NON-STANDARD  
 REGULATORY SIGN LAYOUT**

|                            |                  |
|----------------------------|------------------|
| Original Drawing Size : A1 | Scale : As Shown |
| Dimensions : -             |                  |

|                                 |                   |
|---------------------------------|-------------------|
| Drawing Status<br><b>SHARED</b> | Suitability<br>S0 |
|---------------------------------|-------------------|

|  |            |
|--|------------|
| Drawing No<br><b>TCF114-MR-MR-PRE-1200-004</b> | Rev<br>P01 |
|--|------------|





**Proposed No Left Turn Except for Vehicles Under 7.5t Sign**

|                               |                          |
|-------------------------------|--------------------------|
| Letter Colour: Black on White | Sign Face: (mm)          |
| Background Colour: Grey       | x-Height: 62.5           |
| Boarder: None                 | Width: 861               |
| Material: BS EN12899-1:2007   | Height: 1217             |
| Class: RA2                    | Area: 1.05m <sup>2</sup> |

**Proposed No Left Turn Except for Vehicles Under 7.5t Sign**

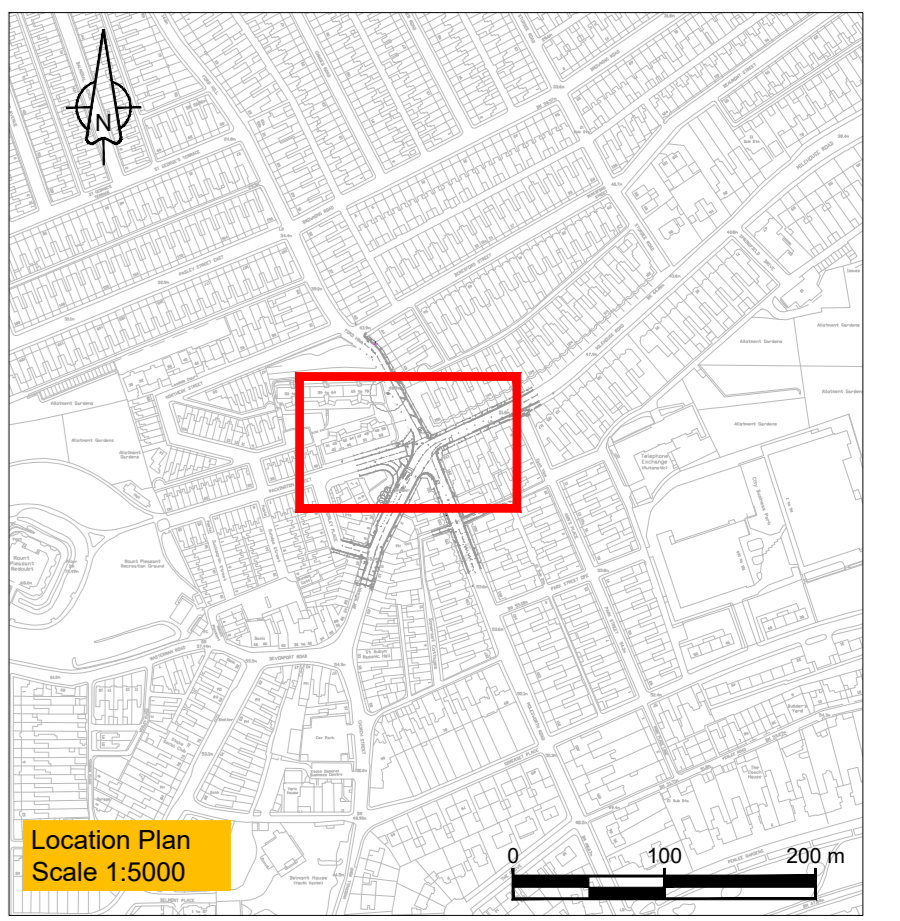
|                               |                          |
|-------------------------------|--------------------------|
| Letter Colour: Black on White | Sign Face: (mm)          |
| Background Colour: Grey       | x-Height: 62.5           |
| Boarder: None                 | Width: 861               |
| Material: BS EN12899-1:2007   | Height: 1217             |
| Class: RA2                    | Area: 1.05m <sup>2</sup> |

**Proposed No Left Turn Except for Vehicles Under 7.5t Sign**

|                               |                          |
|-------------------------------|--------------------------|
| Letter Colour: Black on White | Sign Face: (mm)          |
| Background Colour: Grey       | x-Height: 62.5           |
| Boarder: None                 | Width: 861               |
| Material: BS EN12899-1:2007   | Height: 1217             |
| Class: RA2                    | Area: 1.05m <sup>2</sup> |

**RESIDUAL DESIGN HAZARDS**  
(The following information has been collected from Preconstruction Information and the CDM Hazard Management Process.)

1. Please enter project specific hazards here.
- NOTES**
- This drawing is based on OS and Survey information, check measurements are to be made on site.
  - All dimensions in m unless stated otherwise.
  - Utility service information shown on this drawing is based upon C2 internet search information and/or C3 and C4 information received from the utility companies. As the accuracy of the information cannot be guaranteed or relied upon, the exact location of utilities should be determined on-site by the Contractor prior to any excavation works commencing. Additional services including private apparatus, may be present that are not shown on this plan.
  - Setting out to be agreed with the Engineer before site works commence.
  - The Contractor shall comply with all the special requirements of the utility companies.
  - The specification for the works shall be The Department of Transport Specification for Highway Works 1998 as amended and by Plymouth City Council specifications.
  - Banned Movements
    - No left turn except vehicles under 7.5t from Molesworth Road to Devonport Road.
    - No left turn except vehicles under 7.5t from Devonport Road to Ford Hill.
    - No left turn except vehicles under 7.5t from Ford Hill to Milehouse Road.
    - No right turn except cycles from Milehouse Road to Ford Hill.



**Key**

- Proposed HB2 KERB
- Proposed Sign & Post
- Proposed White Lining
- Existing Lighting Column
- Proposed Traffic Signal
- Measurements

**FOR CONSULTATION**

|           |                  |       |            |          |
|-----------|------------------|-------|------------|----------|
| P01       | Initial Issue    | ADC   | ADC        | 05.09.24 |
| Rev       | Revision details | Chkd  | Appd       | Date     |
| Designed: | CM               | Date: | 03-09-2024 |          |
| Drawn:    | CM               | Date: | 03-09-2024 |          |
| Checked:  | ADC              | Date: | 05-09-2024 |          |
| Approved: | ADC              | Date: | 05-09-2024 |          |



Project Name  
**MOLESWORTH ROAD - MILEHOUSE ROAD SIGNAL UPGRADE**

Drawing Title  
**TRAFFIC ROAD ORDER - PROPOSED VEHICLE MOVEMENT RESTRICTION SIGNAGE**

|                        |                           |          |                   |
|------------------------|---------------------------|----------|-------------------|
| Original Drawing Size: | A0                        | Scale:   | As Shown          |
| Dimensions:            |                           |          |                   |
| Drawing Status         | SHARED                    |          | Suitability<br>S0 |
| Drawing No             | TCF114-MR-MR-PRE-1200-003 | Revision | P01               |

This map is reproduced from the Ordnance Survey digital maps, which was reproduced with the permission of the Controller of Her Majesty's Stationery Office. This has been produced with the sole purpose of providing you with reference information only. NO FURTHER COPIES CAN BE MADE. Unauthorised reproduction infringes Crown Copyright and may lead to prosecution or civil proceedings. (C) Crown Copyright. Plymouth City Council Licence No. 100016633 Published 2024

Location Plan Scale 1:250