



Department
for Transport

Road Traffic Regulation Act 1984 Sections 64 and 65

Authorisation of traffic signs and special directions

Accessible transcript

Secretary of State for Transport's traffic authorisation of traffic signs , for the purpose of informing road users of an exception for vehicles less than 7.5t to a left turn prohibition at the junction of Tavistock Road and Woolwell Roundabout in Plymouth.

The following pages contain a copy of the text from the Secretary of State for Transport's traffic authorisation regarding the above traffic signs.

A scanned copy of the signed authorisation and supporting documents from the application are appended to this letter. The supporting material is submitted to the Department for Transport by a third party. You should refer to the party involved for accessible copies of the supporting material.



**ROAD TRAFFIC REGULATION ACT 1984 – SECTIONS 64 AND 65
AUTHORISATION OF TRAFFIC SIGNS AND SPECIAL DIRECTIONS**

The Secretary of State for Transport, in exercise of her powers under Sections 64 and 65 of the Road Traffic Regulation Act 1984, and of all other powers enabling her in that behalf, for the purpose of informing road users of an exception for vehicles less than 7.5t to a left turn prohibition at the junction of Tavistock Road and Woolwell Roundabout in Plymouth, hereby:-

1. authorises the erection at or within 5 metres of the site shown schematically on the attached plan numbered GT50/122/0018-1 for which Plymouth City Council is the traffic authority, of a traffic sign consisting of a plate (hereinafter referred to as “the authorised plate”) conforming as to size, colour and character with that shown on the attached drawing numbered GT50/122/0018-2; and
2. directs that the authorised plate shall only be used with the sign to diagram 613 in Schedule 3, Part 2, Item 8 of the Traffic Signs Regulations 2016 (Part 1 of S.I. 2016/362, “the 2016 Regulations”) and the sign shown in Schedule 12, Part 20, Item 19 of those Regulations; and
3. directs that the provisions of Schedule 3, Parts 1 to 5 of the 2016 Regulations shall apply to the authorised plate in the same manner as they apply to the sign described in Schedule 3, Part 3, Paragraph 3 of those Regulations; and
4. directs that the provisions of Schedule 12, Parts 1 to 29 of the 2016 Regulations shall apply to the authorised plate when used on a Schedule 12 directional sign, in the same manner as they apply to the sign shown in Schedule 12, Part 20, Item 45 of those Regulations; and



5. directs that it is a condition of this authorisation that the authorised plate may be placed only to indicate the effect of a corresponding Traffic Regulation Order; and
6. directs, without prejudice to any statutory provision to the like effect, that it is a condition of this authorisation that the erection of the authorised plate at or near the said site shall continue to have effect only until such day as may be appointed by one month's notice given by the Secretary of State in writing to the traffic authority for the removal or alteration of the authorised plate and on that day the said authorisation shall, without prejudice to the giving of any further authorisation or direction, cease to have effect.

The provisions of Regulations 5, 7, 8 and 11 of the 2016 Regulations shall apply to the authorised plate in the same manner as they apply to the plate described in Schedule 3, Part 3, Paragraph 3 and to the sign shown in Schedule 12, Part 20, Item 45 of those Regulations.

Dated *09 October 2024*

Signed by authority of the Secretary of State

.....

A Delegated Official of the Department for Transport



Department
for Transport

**SCANNED
AUTHORISATION
AND SUPPORTING
DOCUMENTS
FOLLOW**



**ROAD TRAFFIC REGULATION ACT 1984 – SECTIONS 64 AND 65
AUTHORISATION OF TRAFFIC SIGNS AND SPECIAL DIRECTIONS**

The Secretary of State for Transport, in exercise of her powers under Sections 64 and 65 of the Road Traffic Regulation Act 1984, and of all other powers enabling her in that behalf, for the purpose of informing road users of an exception for vehicles less than 7.5t to a left turn prohibition at the junction of Tavistock Road and Woolwell Roundabout in Plymouth, hereby:-

1. authorises the erection at or within 5 metres of the site shown schematically on the attached plan numbered GT50/122/0018-1 for which Plymouth City Council is the traffic authority, of a traffic sign consisting of a plate (hereinafter referred to as “the authorised plate”) conforming as to size, colour and character with that shown on the attached drawing numbered GT50/122/0018-2; and
2. directs that the authorised plate shall only be used with the sign to diagram 613 in Schedule 3, Part 2, Item 8 of the Traffic Signs Regulations 2016 (Part 1 of S.I. 2016/362, “the 2016 Regulations”) and the sign shown in Schedule 12, Part 20, Item 19 of those Regulations; and
3. directs that the provisions of Schedule 3, Parts 1 to 5 of the 2016 Regulations shall apply to the authorised plate in the same manner as they apply to the sign described in Schedule 3, Part 3, Paragraph 3 of those Regulations; and
4. directs that the provisions of Schedule 12, Parts 1 to 29 of the 2016 Regulations shall apply to the authorised plate when used on a Schedule 12 directional sign, in the same manner as they apply to the sign shown in Schedule 12, Part 20, Item 45 of those Regulations; and



Department for Transport

GT50/122/0018


5. directs that it is a condition of this authorisation that the authorised plate may be placed only to indicate the effect of a corresponding Traffic Regulation Order; and

6. directs, without prejudice to any statutory provision to the like effect, that it is a condition of this authorisation that the erection of the authorised plate at or near the said site shall continue to have effect only until such day as may be appointed by one month's notice given by the Secretary of State in writing to the traffic authority for the removal or alteration of the authorised plate and on that day the said authorisation shall, without prejudice to the giving of any further authorisation or direction, cease to have effect.

The provisions of Regulations 5, 7, 8 and 11 of the 2016 Regulations shall apply to the authorised plate in the same manner as they apply to the plate described in Schedule 3, Part 3, Paragraph 3 and to the sign shown in Schedule 12, Part 20, Item 45 of those Regulations.


Dated *09 October 2024*

Signed by authority of the Secretary of State



.....
A Delegated Official of the Department for Transport

CERTIFIED TRUE COPY



Department
for Transport

Date:
10/10/2024



PROJECT
WOOLWELL TO THE GEORGE PHASE 2

CLIENT
BALFOUR BEATTY

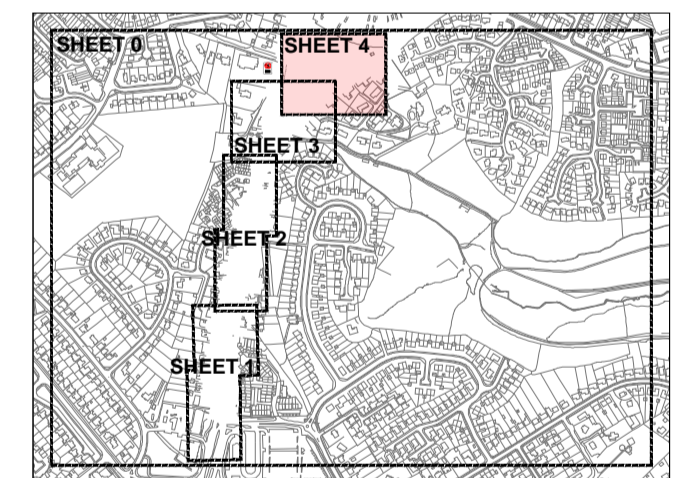
CONSULTANT

AECOM
 3rd Floor, East Wing
 Plumer House
 Talpouur Road
 01752 676700

GENERAL NOTES

- DO NOT SCALE FROM THIS DRAWING.
- ALL DIMENSIONS, CO-ORDINATES AND LEVELS ARE GIVEN IN METRES UNLESS SHOWN OTHERWISE.
- DRAWING TO BE READ IN CONJUNCTION WITH ALL ZONES SET OUT IN KEYPLAN.
- DRAWING NUMBERING
 WTG2-ACM-XX-XX-DR-HW-000001
 PROJECT
 ORIGINATOR
 SIGN REFERENCE
 ZONE/LOCATION
 DOCUMENT TYPE
 DISCIPLINE
 SERIAL NUMBER
- THE SPECIFICATION FOR THE WORKS SHALL BE BASED ON MCHW SERIES 1200.
- CLEARANCE FROM CARRIAGEWAY TO ANY PART OF THE SIGN IS TO BE AN ABSOLUTE MINIMUM OF 450mm WITH A DESIRED MINIMUM OF 600mm.
- EXACT POSITION OF SIGNS TO BE CONFIRMED ONCE PITS HAVE BEEN DUG TO ESTABLISH ACTUAL UTILITIES POSITIONS. EXACT POSITION OF SIGN TO BE AGREED WITH THE ENGINEER ON SITE IN ORDER TO POSITION AROUND UTILITIES AND MEET DESIGN STANDARDS.

KEY PLAN



DRAWING STATUS

Suitable for review & authorization by lead appointed party
ISSUE/REVISION

I/R	DATE	DESCRIPTION
P01	09/05/24	REFER TO REVISION BOX
P02	29/07/24	REFER TO REVISION BOX
C01	29/07/24	REFER TO REVISION BOX
P03	04/10/24	DFT COMMENTS

PROJECT NUMBER

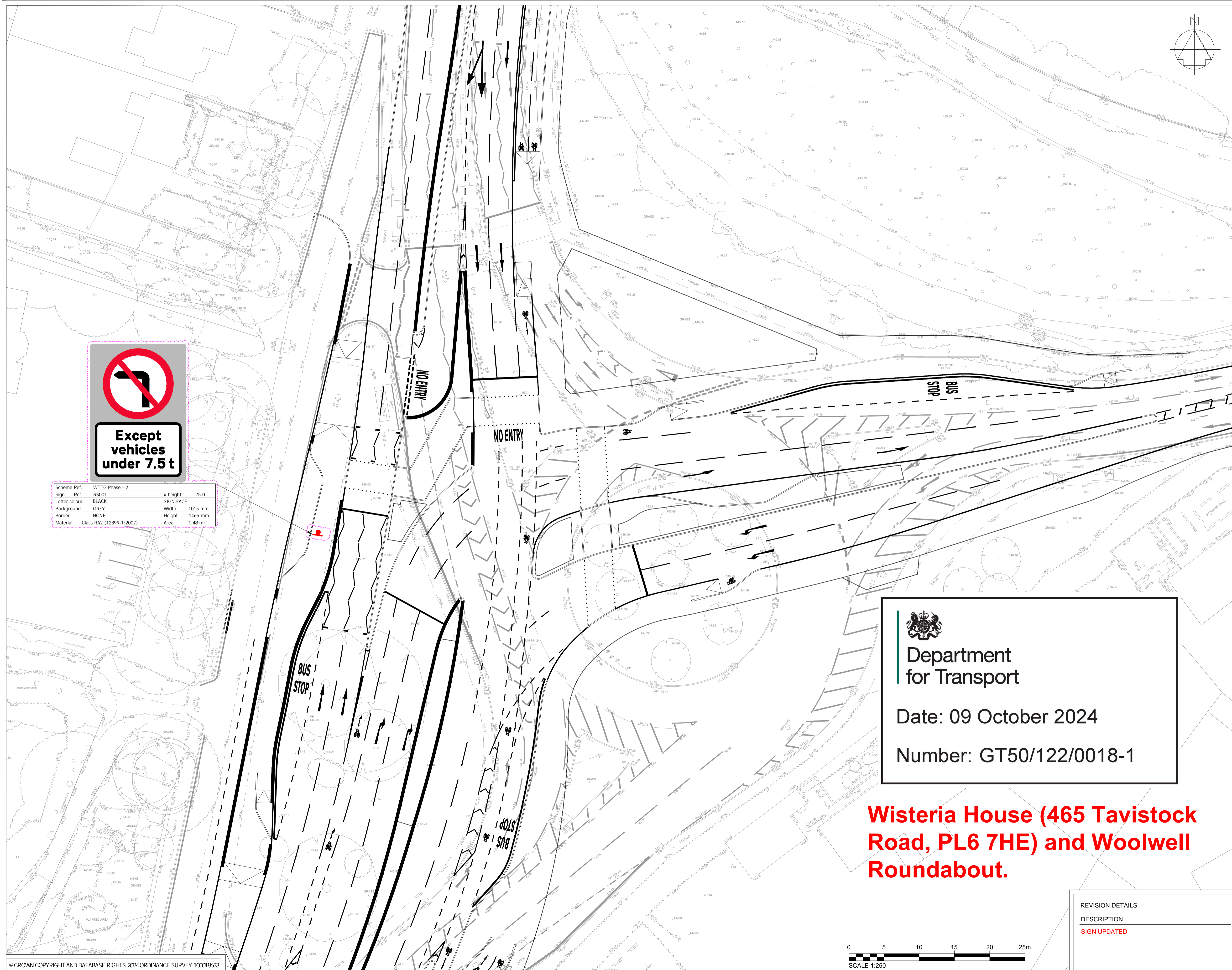
60709664

SHEET TITLE

APPENDIX - B
 DIRECTIONAL SIGN LOCATION PLAN
 TAVISTOCK ROAD

SHEET NUMBER **REV.**

WTG2-ACM-12-S4-DR-HW-000003 P03

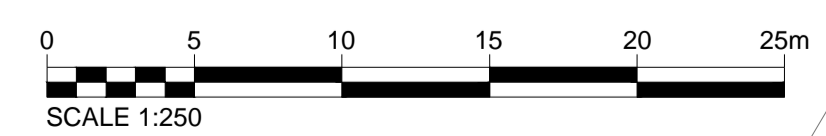


Except vehicles under 7.5 t

Scheme Ref.	WTG Phase - 2	
Sign Ref.	RS001	x-height 75.0
Letter colour	BLACK	SIGN FACE
Background	GREY	Width 1015 mm
Border	NONE	Height 1465 mm
Material	Class RA2 (12899-1-2007)	Area 1.48 m ²

Department for Transport
 Date: 09 October 2024
 Number: GT50/122/0018-1

Wisteria House (465 Tavistock Road, PL6 7HE) and Woolwell Roundabout.



REVISION DETAILS

DESCRIPTION	REV.
SIGN UPDATED	

This drawing has been prepared for the use of AECOM's client. It may not be used, modified, reproduced or relied upon by third parties, except as agreed by AECOM or as required by law. AECOM accepts no responsibility, and denies any liability whatsoever, to any party that uses or relies on this drawing without AECOM's express written consent. Do not scale this document. All measurements must be obtained from the stated dimensions.

**Except
vehicles
under 7.5 t**

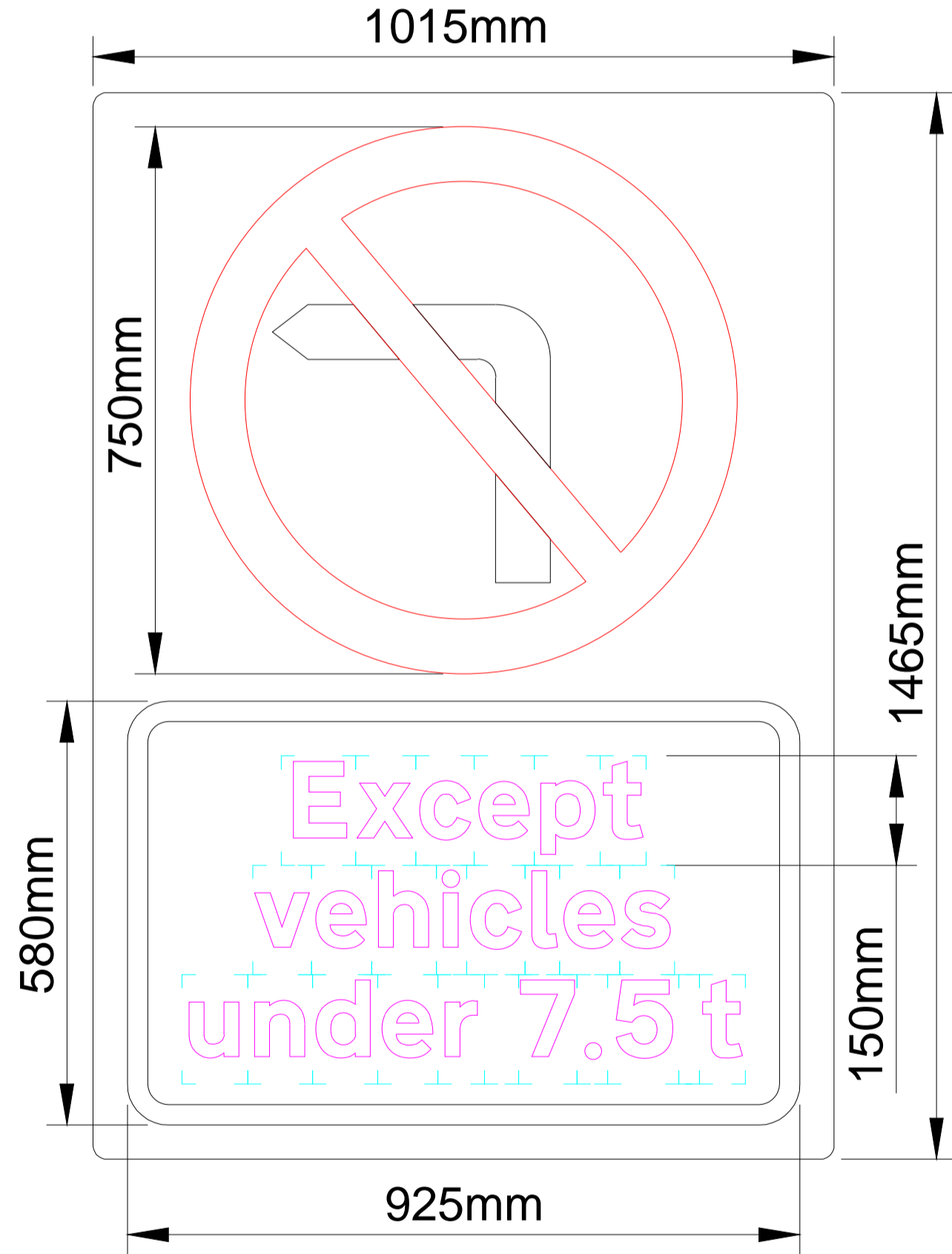

 Department
 for Transport
 Date: 09 October 2024
 Number: GT50/122/0018-2

Scheme Ref.	WTTG Phase - 2		
Sign Ref.	RS001 - 613		
Height	750 mm		
Width	750 mm		
Area	0.44 m ²		
Material	Class RA2 (12899-1:2007)		
Mount Height	2300		

Scheme Ref.	WTTG Phase - 2		
Sign Ref.	RS001 - 613 Sub Plate	x-height	75.0
Letter colour	BLACK	SIGN FACE	
Background	GREY	Width	925 mm
Border	NONE	Height	580 mm
Material	Class RA2 (12899-1:2007)		
		Area	0.54 m ²



Scheme Ref.	WTTG Phase - 2		
Sign Ref.	RS001	x-height	75.0
Letter colour	BLACK	SIGN FACE	
Background	GERY	Width	1015 mm
Border	NONE	Height	1465 mm
Material	Class RA2 (12899-1:2007)		
		Area	1.48 m ²



- GENERAL NOTES**
- DO NOT SCALE FROM THIS DRAWING.
 - ALL DIMENSIONS, CO-ORDINATES AND LEVELS ARE GIVEN IN METRES UNLESS SHOWN OTHERWISE.
 - DRAWING NUMBERING
 WTTG2-ACM-XX-XX-DR-HW-000001
 PROJECT
 ORIGINATOR
 SHW REFERENCE
 ZONE/LOCATION
 DOCUMENT TYPE
 DISCIPLINE
 SERIAL NUMBER

DRAWING STATUS

Suitable for review & authorization by lead appointed party
ISSUE/REVISION

NO	DATE	DESCRIPTION
P01	09/05/24	FIRST ISSUE
P02	29/07/24	CONSTRUCTION ISSUE
C01	29/07/24	CONSTRUCTION ISSUE
P03	04/10/24	DFT COMMENTS
I/R	DATE	DESCRIPTION

PROJECT NUMBER
 60709664

SHEET TITLE
 APPENDIX - A
 PROPOSED REGULATORY SIGN
 TAVISTOCK ROAD

SHEET NUMBER **REV.**
 WTTG2-ACM-12-S4-DR-HW-000005 P03

This drawing has been prepared for the use of AECOM's client. It may not be used, modified, reproduced or released upon by third parties, except as agreed by AECOM or as required by law. AECOM accepts no responsibility, and denies any liability, whatsoever, to any party that uses or relies on this drawing without AECOM's express written consent. Do not scale this document. All measurements must be obtained from the stated dimensions.