



Department
for Transport

Road Traffic Regulation Act 1984

Sections 64 and 65

Authorisation of traffic signs and special directions

Accessible transcript

Secretary of State for Transport's traffic authorisation of traffic signs for the purpose of reducing vehicle speeds in Thorntree Road, Thornaby, for which Stockton-on-Tees Borough Council is the traffic authority.

The following pages contain a copy of the text from the Secretary of State for Transport's traffic authorisation regarding the above traffic signs.

A scanned copy of the signed authorisation and supporting documents from the application are appended to this letter. The supporting material is submitted to the Department for Transport by a third party. You should refer to the party involved for accessible copies of the supporting material.



**HIGHWAYS ACT 1980 – SECTION 90
AUTHORISATION OF ROAD HUMPS**

The Secretary of State for Transport, in exercise of her powers under Section 90 of the Highways Act 1980, and of all other powers enabling her in that behalf, for the purpose of reducing vehicle speeds in Thorntree Road, Thornaby, for which Stockton-on-Tees Borough Council is the traffic authority, hereby:-

1. authorises the placing upon a road hump, at or within 5 metres of the site shown schematically on the attached plan numbered GT50/173/0017-1, of a toucan crossing (hereinafter referred to as “the authorised crossing”) as defined within Schedule 1 of the Traffic Signs Regulations and General Directions 2016 (Part 1 of S.I. 2016/362, “the 2016 Regulations”) and conforming as to size, colour and character with that shown on the attached plan numbered GT50/173/0017-2; and
2. directs, without prejudice to any statutory provision to the like effect, that it is a condition of this authorisation that the placing of the authorised crossing at or near the said site shall continue to have effect only until such day as may be appointed by one month’s notice given by the Secretary of State in writing to the traffic authority for the removal or alteration of the authorised hump, and on that day the said authorisation shall, without prejudice to the giving of any further authorisation or direction, cease to have effect.

The provisions of the Highways (Road Humps) Regulations 1999 shall apply to the road hump and the authorised crossing, save that an imaginary line along the centre of the hump from one side of the road to the other need not be in the same position as an imaginary line along the centre of the limits of the crossing from one side of the road to the other as shown in the diagram in Schedule 14, Part 2, Item 51 of the 2016 Regulations.



The provisions of Regulations 5, 7, 9, 10 and 11 of the 2016 Regulations shall apply to the authorised crossing in the same manner as they apply to the marking shown in the diagram in Schedule 14, Part 2, Item 51 of those Regulations.

Dated *28 October 2024*

Signed by authority of the Secretary of State

.....

A Delegated Official of the Department for Transport



Department
for Transport

**SCANNED
AUTHORISATION
AND SUPPORTING
DOCUMENTS
FOLLOW**



**HIGHWAYS ACT 1980 – SECTION 90
AUTHORISATION OF ROAD HUMPS**

The Secretary of State for Transport, in exercise of her powers under Section 90 of the Highways Act 1980, and of all other powers enabling her in that behalf, for the purpose of reducing vehicle speeds in Thorntree Road, Thornaby, for which Stockton-on-Tees Borough Council is the traffic authority, hereby:-

1. authorises the placing upon a road hump, at or within 5 metres of the site shown schematically on the attached plan numbered GT50/173/0017-1, of a toucan crossing (hereinafter referred to as “the authorised crossing”) as defined within Schedule 1 of the Traffic Signs Regulations and General Directions 2016 (Part 1 of S.I. 2016/362, “the 2016 Regulations”) and conforming as to size, colour and character with that shown on the attached plan numbered GT50/173/0017-2; and
2. directs, without prejudice to any statutory provision to the like effect, that it is a condition of this authorisation that the placing of the authorised crossing at or near the said site shall continue to have effect only until such day as may be appointed by one month’s notice given by the Secretary of State in writing to the traffic authority for the removal or alteration of the authorised hump, and on that day the said authorisation shall, without prejudice to the giving of any further authorisation or direction, cease to have effect.

The provisions of the Highways (Road Humps) Regulations 1999 shall apply to the road hump and the authorised crossing, save that an imaginary line along the centre of the hump from one side of the road to the other need not be in the same position as an imaginary line along the centre of the limits of the crossing from one side of the road to the other as shown in the diagram in Schedule 14, Part 2, Item 51 of the 2016 Regulations.



Department
for Transport



GT50/173/0017

The provisions of Regulations 5, 7, 9, 10 and 11 of the 2016 Regulations shall apply to the authorised crossing in the same manner as they apply to the marking shown in the diagram in Schedule 14, Part 2, Item 51 of those Regulations.

Dated *28 October 2024*

Signed by authority of the Secretary of State



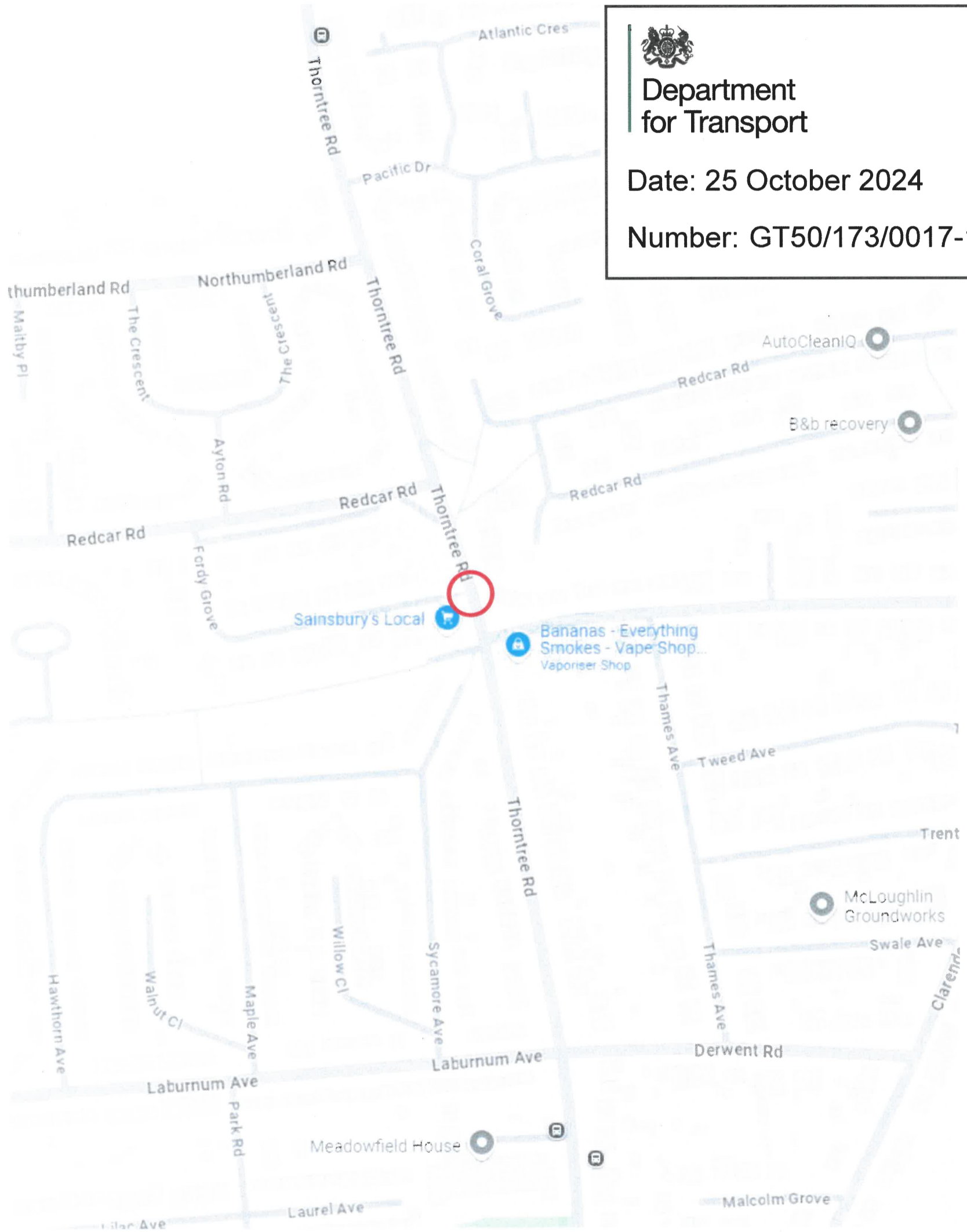
CERTIFIED TRUE COPY	
	
	
Department for Transport	Date: 01/11/2024

A Delegated Official of the Department for Transport

Thorntree Road – Toucan Crossing

Location Plan

Refer to drawing 65211061-SWE-TS-XX-G-H-10000 for further details.

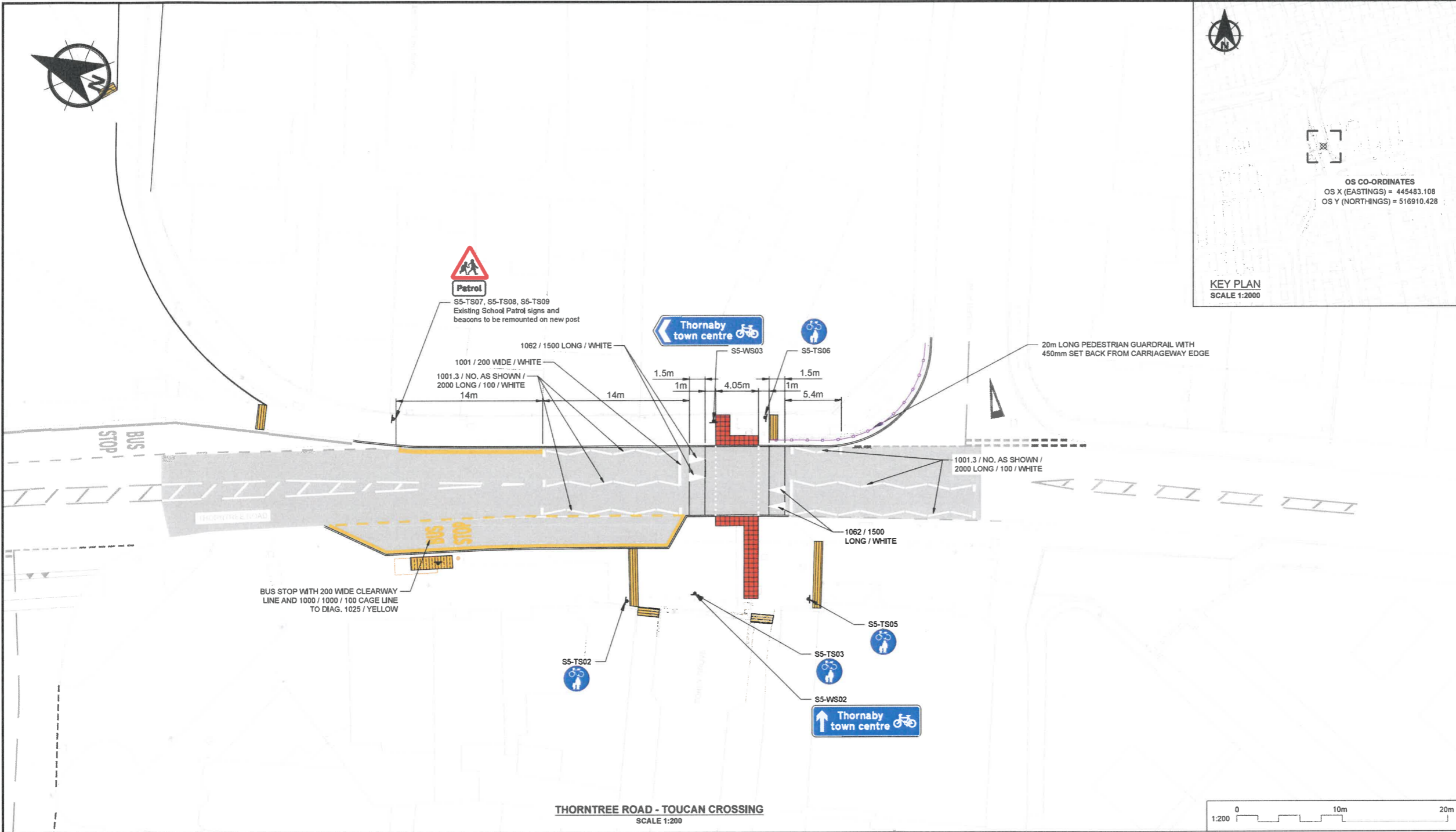



Department
for Transport
Date: 25 October 2024
Number: GT50/173/0017-1

Grid Reference: NZ 45483 16913

Address (near): Sainsbury's Local, 57-59, Thorntree Road, Thornaby, TS17 8LU

What3Words: insist.pranced.decays



NOTES

- DO NOT SCALE FROM DRAWING, USE ONLY PRINTED DIMENSIONS.
- ALL DIMENSIONS ARE IN METRES UNLESS OTHERWISE STATED.
- DRAWINGS TO BE PRINTED IN COLOUR TO ENSURE DESIGN COHERENCE.
- CROSSING TYPES SPECIFIED TO RELEVANT LOCAL AUTHORITY DETAIL

LEGEND

- KERB / EDGING
- EXISTING PEDESTRIAN GUARDRAIL
- PROPOSED PEDESTRIAN GUARDRAIL (TYPE 1)
- PROPOSED FENCING
- INDICATIVE PROPOSED SURFACING
 - BPTT1 - RED BLISTER SURFACE
 - BPTT2 - BUFF BLISTER SURFACE
 - HWC1 - BUFF CORDUROY SURFACE
 - HWF1/CTT1 - LADDER/TRAMLINE SURFACE
 - BF1 - BARFACED SURFACE
 - LP1 - LAMBETH SURFACE
- BUS STOP SHELTER / POLE
- EXISTING ROAD MARKINGS
- PROPOSED ROAD MARKINGS
 - TSRGD DIAGRAM NUMBER/LENGTH (mm)/GAP(mm)/WIDTH(mm)/COLOUR (LINING DETAILS)
 - TSRGD REFERENCE 1001.3 (ZIG ZAGS) / TYPICALLY 8 NO. (UNLESS SPECIFIED ON PLAN) / 2000mm LENGTHS / WHITE
 - TSRGD 1055.1 ARE TO BE LAID AT THE EDGE OF PEDESTRIAN CONTROLLED CROSSINGS 100mm WIDE WITH 500mm GAPS
- PROPOSED SIGN

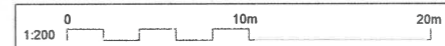


OS CO-ORDINATES
OS X (EASTINGS) = 445483.108
OS Y (NORTHINGS) = 516910.428

KEY PLAN
SCALE 1:2000

BUS STOP WITH 200 WIDE CLEARWAY
LINE AND 1000 / 1000 / 100 CAGE LINE
TO DIAG. 1025 / YELLOW

THORNTREE ROAD - TOUCAN CROSSING
SCALE 1:200



P01	20/09/24	FIRST ISSUE	CSCa	JBam	DGet
P02	24/09/24	ROAD HUMPS DETAIL ADDED	JBam	CSCa	DGet

This drawing should not be relied on or used in circumstances other than those for which it was originally prepared and for which Sweco UK Limited was commissioned. Sweco UK Limited accepts no responsibility for the drawing to any party other than the person by whom it was commissioned. Any party which breaches the provisions of the disclaimer shall indemnify Sweco UK Limited for all loss or damage arising therefrom.
COPYRIGHT © Sweco 2024

3rd Floor, Tower House
Thornaby Place
Thornaby
Stockton-on-Tees
TS17 6SF
Tel: +44 (0)1642 065 280
Web: www.sweco.co.uk

SWECO

Client:
Stockton-on-Tees BOROUGH COUNCIL

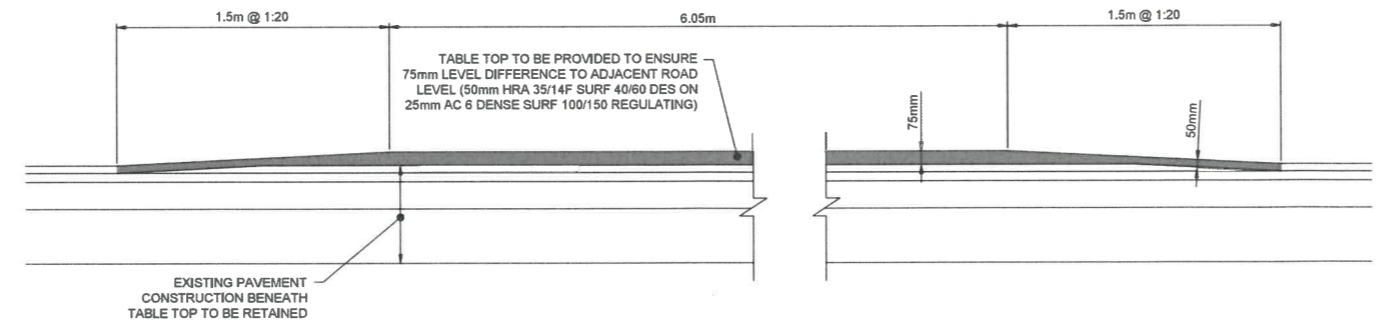
Project Title
THORNABY TOWN DEAL CYCLEWAYS

Drawing Title
TOUCAN CROSSING LAYOUT THORNTREE RD FOR DfT APPROVAL

Project Stage
DETAILED DESIGN

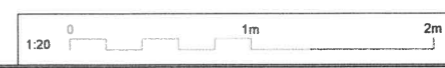
Status	S2 FOR INFORMATION			
Drawn	Designed	Checked	Approved	
JBam	JBam	CSCa	DGet	
Sheet Size	Scale	Sweco Ref	Revision	
A1	1:200		P02	

Drawing Number
65211061-SWE-TS-XX-G-H-10000



HUMPED CROSSING / RAISED TABLE DETAIL (TOUCAN CROSSING)
SCALE 1:20

Department for Transport
Date: 25 October 2024
Number: GT50/173/0017-2



© Crown copyright and database rights 2024 Ordnance Survey
100000000. Use of this data is subject to terms and conditions.

S5-TS09
rol signs and
ounted on new post

1062 / 1500 LONG / WHITE

WHITE

√ /
TE



S5-WS03



S5-TS06

1.5m

1m

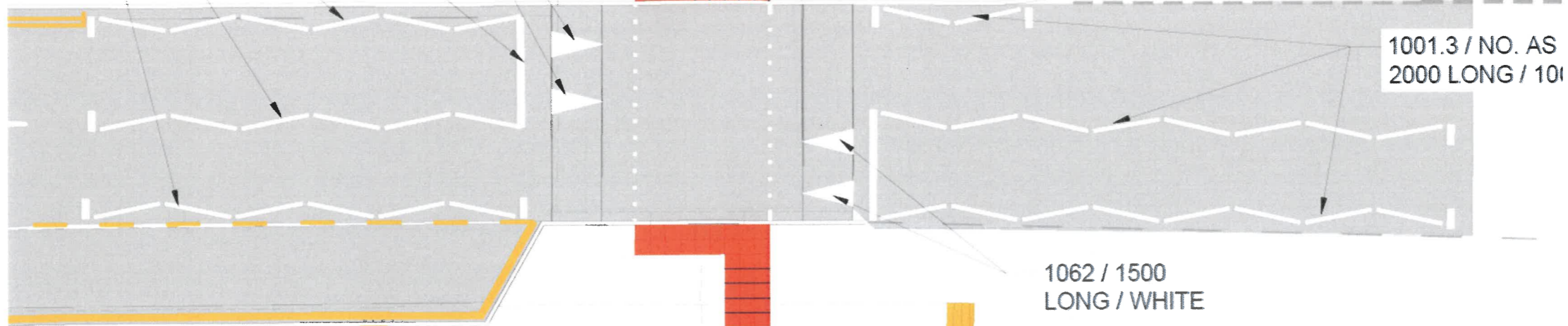
4.05m

1m

1.5m

5.4m

14m



HUMBER RI

1062 / 1500
LONG / WHITE

S5-TS05



S5-TS03

S5-TS02

√ /
TE