



Department  
for Transport

## **Road Traffic Regulation Act 1984 Sections 64 and 65**

### **Authorisation of traffic signs and special directions**

#### **Accessible transcript**

Secretary of State for Transport's traffic authorisation of traffic signs for the purpose of reducing vehicle speeds on Station Parade in Harrogate, for which North Yorkshire Council is the traffic authority.

The following pages contain a copy of the text from the Secretary of State for Transport's traffic authorisation regarding the above traffic signs.

A scanned copy of the signed authorisation and supporting documents from the application are appended to this letter. The supporting material is submitted to the Department for Transport by a third party. You should refer to the party involved for accessible copies of the supporting material.



**HIGHWAYS ACT 1980 – SECTION 90  
AUTHORISATION OF ROAD HUMPS**

The Secretary of State for Transport, in exercise of her powers under Section 90 of the Highways Act 1980, and of all other powers enabling her in that behalf, for the purpose of reducing vehicle speeds on Station Parade in Harrogate, for which North Yorkshire Council is the traffic authority, hereby:-

1. authorises the placing upon a road hump, at or within 5 metres of the site shown schematically on the attached plan numbered GT50/113/0025-1, of a toucan crossing (hereinafter referred to as “the authorised crossing”) as defined within Schedule 1 of the Traffic Signs Regulations and General Directions 2016 (Part 1 of S.I. 2016/362, “the 2016 Regulations”) and conforming as to size, colour and character with that shown on the attached plan numbered GT50/113/0025-2; and
2. directs, without prejudice to any statutory provision to the like effect, that it is a condition of this authorisation that the placing of the authorised crossing at or near the said site shall continue to have effect only until such day as may be appointed by one month’s notice given by the Secretary of State in writing to the traffic authority for the removal or alteration of the authorised hump, and on that day the said authorisation shall, without prejudice to the giving of any further authorisation or direction, cease to have effect.

The provisions of the Highways (Road Humps) Regulations 1999 shall apply to the road hump and the authorised crossing, save that an imaginary line along the centre of the hump from one side of the road to the other need not be in the same position as an imaginary line along the centre of the limits of the crossing from one side of the road to the other as shown in the diagram in Schedule 14, Part 2, Item 51 of the 2016 Regulations.



The provisions of Regulations 5, 7, 9, 10 and 11 of the 2016 Regulations shall apply to the authorised crossing in the same manner as they apply to the marking shown in the diagram in Schedule 14, Part 2, Item 51 of those Regulations.

Dated *11 November 2024*

Signed by authority of the Secretary of State

.....  
A Delegated Official of the Department for Transport



Department  
for Transport

**SCANNED  
AUTHORISATION  
AND SUPPORTING  
DOCUMENTS  
FOLLOW**



**HIGHWAYS ACT 1980 – SECTION 90  
AUTHORISATION OF ROAD HUMPS**

The Secretary of State for Transport, in exercise of her powers under Section 90 of the Highways Act 1980, and of all other powers enabling her in that behalf, for the purpose of reducing vehicle speeds on Station Parade in Harrogate, for which North Yorkshire Council is the traffic authority, hereby:-

1. authorises the placing upon a road hump, at or within 5 metres of the site shown schematically on the attached plan numbered GT50/113/0025-1, of a toucan crossing (hereinafter referred to as “the authorised crossing”) as defined within Schedule 1 of the Traffic Signs Regulations and General Directions 2016 (Part 1 of S.I. 2016/362, “the 2016 Regulations”) and conforming as to size, colour and character with that shown on the attached plan numbered GT50/113/0025-2; and
2. directs, without prejudice to any statutory provision to the like effect, that it is a condition of this authorisation that the placing of the authorised crossing at or near the said site shall continue to have effect only until such day as may be appointed by one month’s notice given by the Secretary of State in writing to the traffic authority for the removal or alteration of the authorised hump, and on that day the said authorisation shall, without prejudice to the giving of any further authorisation or direction, cease to have effect.

The provisions of the Highways (Road Humps) Regulations 1999 shall apply to the road hump and the authorised crossing, save that an imaginary line along the centre of the hump from one side of the road to the other need not be in the same position as an imaginary line along the centre of the limits of the crossing from one side of the road to the other as shown in the diagram in Schedule 14, Part 2, Item 51 of the 2016 Regulations.



Department  
for Transport

GT50/113/0025

The provisions of Regulations 5, 7, 9, 10 and 11 of the 2016 Regulations shall apply to the authorised crossing in the same manner as they apply to the marking shown in the diagram in Schedule 14, Part 2, Item 51 of those Regulations.


Dated *11 November 2024*

Signed by authority of the Secretary of State




.....  
A Delegated Official of the Department for Transport

**CERTIFIED TRUE COPY**



Department  
for Transport

Date:  
13/11/2024



DO NOT SCALE


KEY:  
TOUCAN CROSSING  
EXTENTS




**Department  
for Transport**

Date: 08 November 2024

Number: GT50/113/0025-1



| REV | DATE       | BY | DESCRIPTION | CHK | APP |
|-----|------------|----|-------------|-----|-----|
| P01 | 06/11/2024 | OS | FIRST ISSUE | AR  | DM  |

DRAWING STATUS: S2 - FOR INFORMATION



Dale House, Mount View, Standard Way Business Park, Northallerton, DL6 2YD, UK  
T+ 44 (0) TBC  
wsp.com



**NORTH  
YORKSHIRE  
COUNCIL**

SITE/PROJECT: HARROGATE TCF

TITLE: STATION PARADE  
TOUCAN CROSSING  
LOCATION PLAN

| SCALE @ A1: | CHECKED:  | APPROVED: |            |
|-------------|-----------|-----------|------------|
| 1:500       | AR        | DM        |            |
| PROJECT NO: | DESIGNED: | DRAWN:    | DATE:      |
| UK0029001   | OS        | OS        | 16/10/2024 |

| DRAWING NO:                    | REV: |
|--------------------------------|------|
| UK0029001-WSP-TCFHG-DR-C-TC001 | P01  |

© WSP UK Ltd

This map is reproduced from Ordnance Survey material with the permission of Ordnance Survey on behalf of the Controller of His Majesty's Stationery Office © Crown copyright. Unauthorised reproduction infringes Crown copyright and may lead to prosecution or civil proceedings. North Yorkshire Council. 100017946 (2024)

File name: UK:\VSP\GROUP\CENTRAL DATA\PROJECTS\080000\07006895 - TCF HARROGATE - DDTCF HARROGATE - REGISTRATION\003\WSP\HIGHWAYS\DRAWINGS\TOUCAN CROSSING\LOCATION PLAN.DWG, printed on 08 November 2024 15:50:48, by Sargent, Oliver

DO NOT SCALE

NOTES

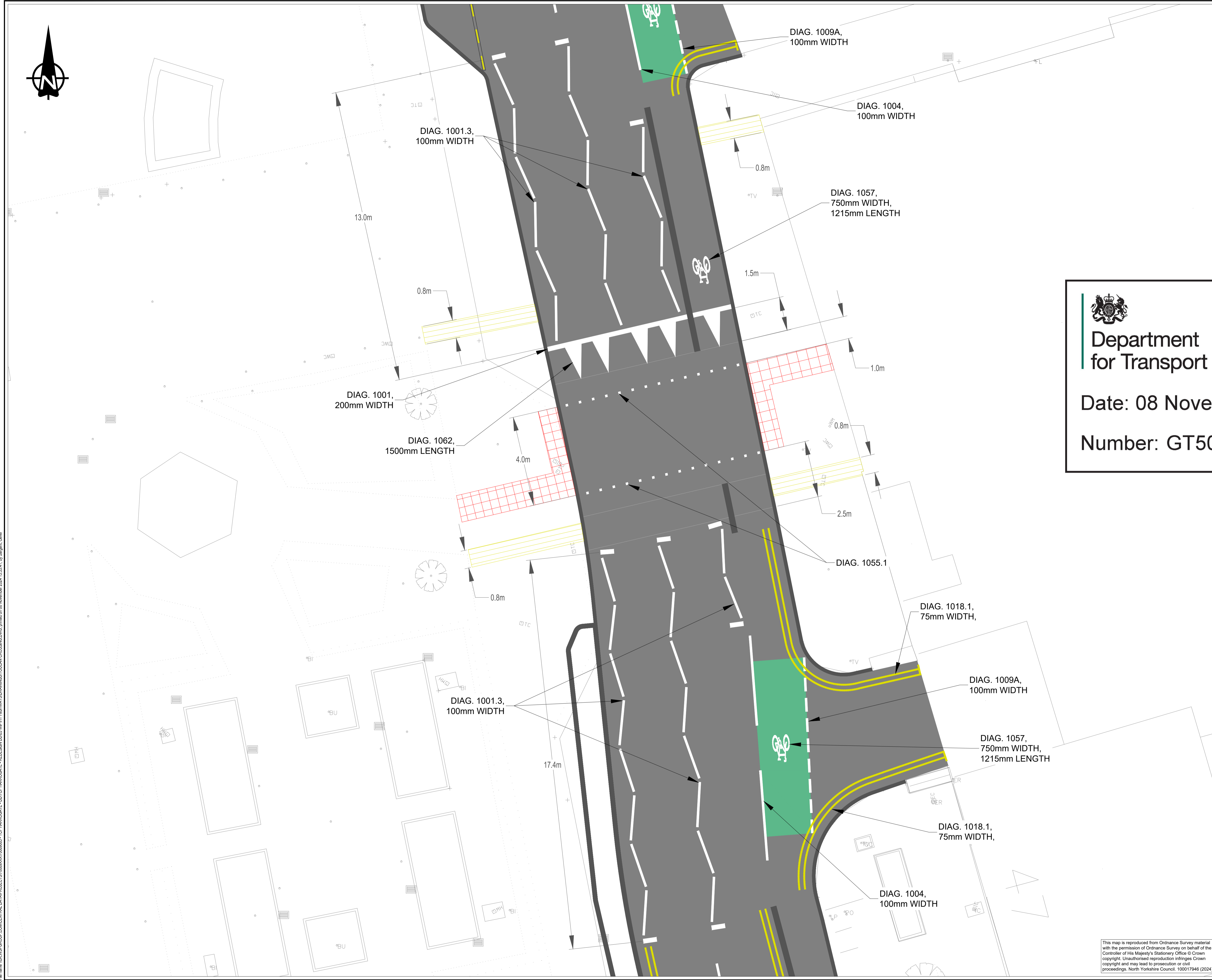
1. ALL ROAD MARKINGS TO COMPLY WITH 'TRAFFIC SIGNS REGULATIONS & GENERAL DIRECTIONS 2016'.
2. ROAD MARKINGS TO TIE INTO EXISTING ROAD MARKINGS WHERE NECESSARY.



Department for Transport

Date: 08 November 2024

Number: GT50/113/0025-2



| REV | DATE       | BY | DESCRIPTION | CHK | APP |
|-----|------------|----|-------------|-----|-----|
| P01 | 06/11/2024 | OS | FIRST ISSUE | AR  | DM  |

DRAWING STATUS: S2 - FOR INFORMATION



Dale House, Mount View, Standard Way Business Park, Northallerton, DL6 2YD, UK  
T+ 44 (0) TBC  
wsp.com



SITE/PROJECT: HARROGATE TCF

TITLE: STATION PARADE TOUCAN CROSSING ROAD MARKINGS

| SCALE @ A1: | CHECKED:  | APPROVED: |            |
|-------------|-----------|-----------|------------|
| N/A         | AR        | DM        |            |
| PROJECT NO: | DESIGNED: | DRAWN:    | DATE:      |
| UK0029001   | OS        | OS        | 16/10/2024 |

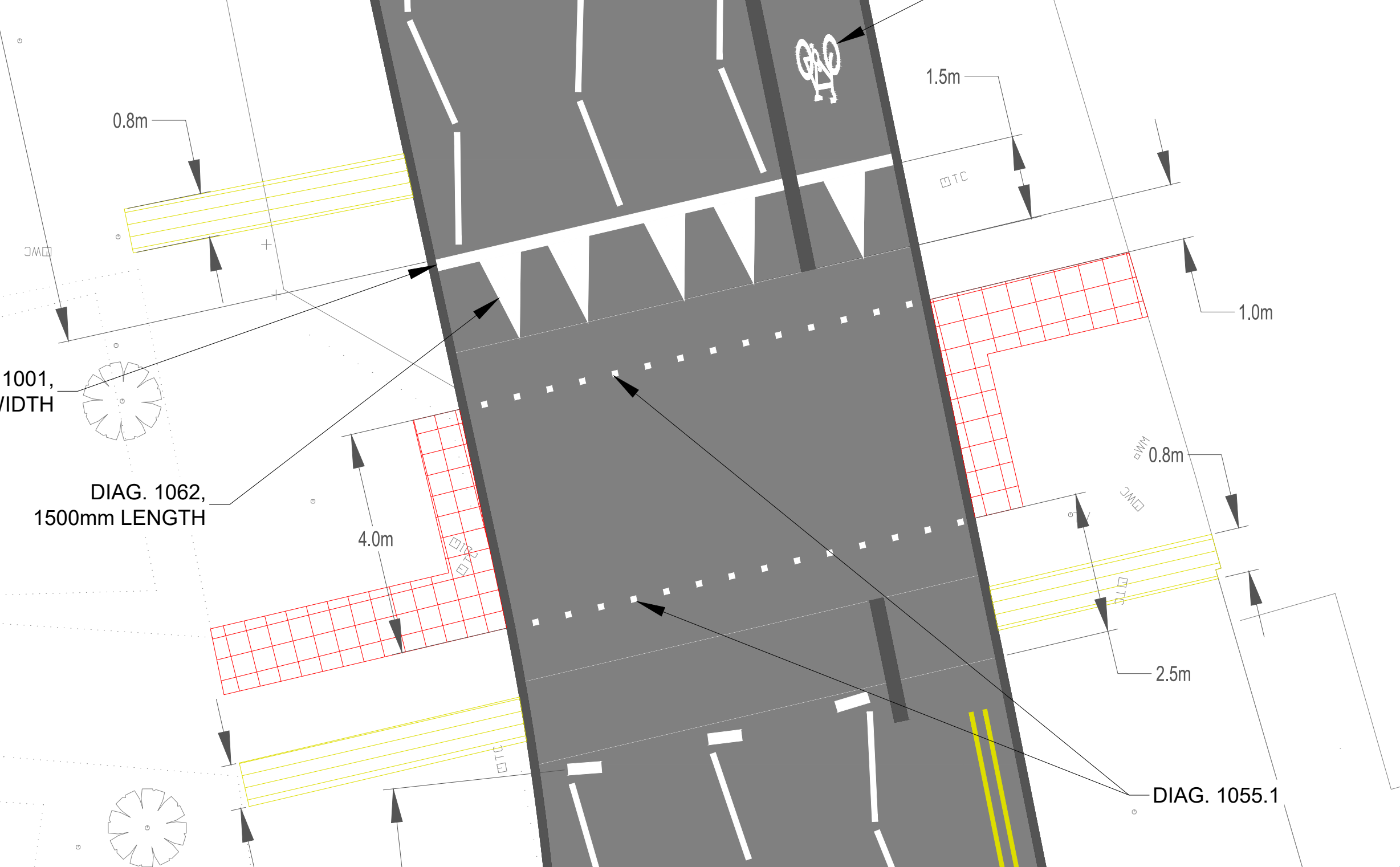
| DRAWING NO:                    | REV: |
|--------------------------------|------|
| UK0029001-WSP-TCFHG-DR-C-TC002 | P01  |

© WSP UK Ltd

This map is reproduced from Ordnance Survey material with the permission of Ordnance Survey on behalf of the Controller of His Majesty's Stationery Office © Crown copyright. Unauthorised reproduction infringes Crown copyright and may lead to prosecution or civil proceedings. North Yorkshire Council. 100017946 (2024)

File name: \\UK.VSPGROUP.COM\CENTRAL\_DATA\PROJECTS\10089000\008985 - TCF HARROGATE - REG DESIGN\DD03\WSP\HIGHWAYS\DRAWINGS\TOUCAN CROSSING.DWG, printed on 08 November 2024 15:34:41 by Sargent, Oliver





0.8m

1.5m

1.0m

0.8m

2.5m

4.0m

1001,  
WIDTH

DIAG. 1062,  
1500mm LENGTH

DIAG. 1055.1

TC

TC

TC

EMC

EMC

+

⊙

⊙

