



Department
for Transport

Road Traffic Regulation Act 1984 Sections 64 and 65

Authorisation of traffic signs and special directions

Accessible transcript

Secretary of State for Transport's traffic authorisation of traffic signs for the purpose of giving directions to road users on the M25 motorway between junctions 23 and 27, and where National Highways is the traffic authority.

The following pages contain a copy of the text from the Secretary of State for Transport's traffic authorisation regarding the above traffic signs.

A scanned copy of the signed authorisation and supporting documents from the application are appended to this letter. The supporting material is submitted to the Department for Transport by a third party. You should refer to the party involved for accessible copies of the supporting material.



**ROAD TRAFFIC REGULATION ACT 1984 – SECTIONS 64 AND 65
AUTHORISATION OF TRAFFIC SIGNS AND SPECIAL DIRECTIONS**

The Secretary of State for Transport, in exercise of her powers under Sections 64 and 65 of the Road Traffic Regulation Act 1984, and all other powers enabling her in that behalf for the purpose of giving directions to road users on the M25 motorway between junctions 23 and 27, and where National Highways is the traffic authority, hereby:-

1. authorises the erection at or within 5 metres of the site shown schematically on the attached plan numbered GT50/198/0108-1 of a traffic sign (hereinafter referred to as “the authorised sign”) conforming as to size, colour and character with that shown on the attached drawing numbered GT50/198/0108-2; and
2. directs, without prejudice to any statutory provisions to the like effect, that it is a condition of this authorisation that the erection of the authorised sign at or near the said sites shall continue to have effect only until such day as may be appointed by one month's notice given by the Secretary of State in writing to the traffic authority for the removal or alteration of the authorised sign and on that day the said authorisation shall, without prejudice to the giving of any further authorisation or direction, cease to have effect.

The provisions of Regulations 5, 6, 7, 8 and 11 of the Traffic Signs Regulations 2016 (Part 1 of S.I. 2016/362, “the 2016 Regulations”) shall apply to the authorised sign in the same manner as they apply to the sign shown in Schedule 12, Part 28, Item 1 to those Regulations.

The provisions of Schedule 12, Parts 1 to 29 of the 2016 Regulations shall apply to the authorised sign in the same manner as they apply to the sign shown in Schedule 12, Part 28, Item 1 to those Regulations.

Dated *25 November 2024*

Signed by authority of the Secretary of State

.....
A Delegated Official of the Department for Transport



Department
for Transport

**SCANNED
AUTHORISATION
AND SUPPORTING
DOCUMENTS
FOLLOW**



**ROAD TRAFFIC REGULATION ACT 1984 – SECTIONS 64 AND 65
AUTHORISATION OF TRAFFIC SIGNS AND SPECIAL DIRECTIONS**

The Secretary of State for Transport, in exercise of her powers under Sections 64 and 65 of the Road Traffic Regulation Act 1984, and all other powers enabling her in that behalf for the purpose of giving directions to road users on the M25 motorway between junctions 23 and 27, and where National Highways is the traffic authority, hereby:-


1. authorises the erection at or within 5 metres of the site shown schematically on the attached plan numbered GT50/198/0108-1 of a traffic sign (hereinafter referred to as “the authorised sign”) conforming as to size, colour and character with that shown on the attached drawing numbered GT50/198/0108-2; and
2. directs, without prejudice to any statutory provisions to the like effect, that it is a condition of this authorisation that the erection of the authorised sign at or near the said sites shall continue to have effect only until such day as may be appointed by one month's notice given by the Secretary of State in writing to the traffic authority for the removal or alteration of the authorised sign and on that day the said authorisation shall, without prejudice to the giving of any further authorisation or direction, cease to have effect.

The provisions of Regulations 5, 6, 7, 8 and 11 of the Traffic Signs Regulations 2016 (Part 1 of S.I. 2016/362, “the 2016 Regulations”) shall apply to the authorised sign in the same manner as they apply to the sign shown in Schedule 12, Part 28, Item 1 to those Regulations.

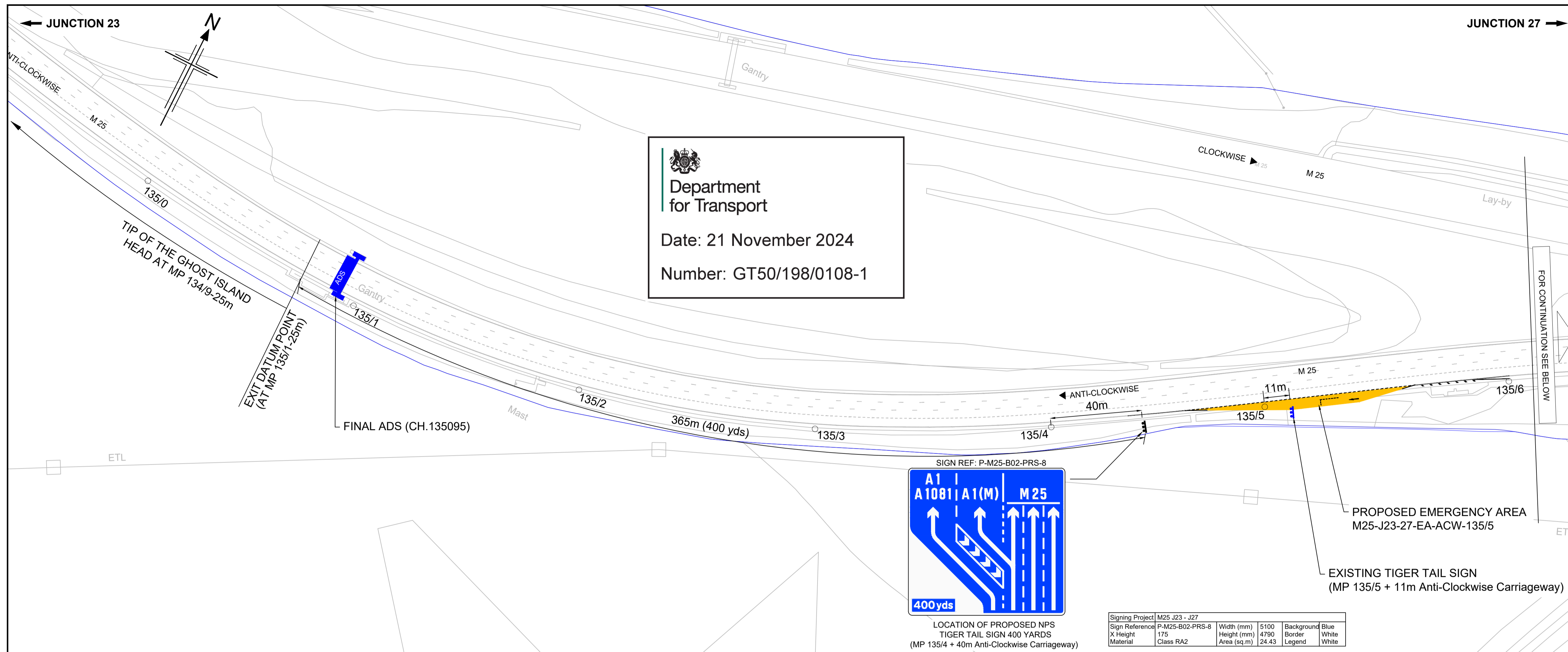
The provisions of Schedule 12, Parts 1 to 29 of the 2016 Regulations shall apply to the authorised sign in the same manner as they apply to the sign shown in Schedule 12, Part 28, Item 1 to those Regulations.

Dated *25 November 2024*

Signed by authority of the Secretary of State

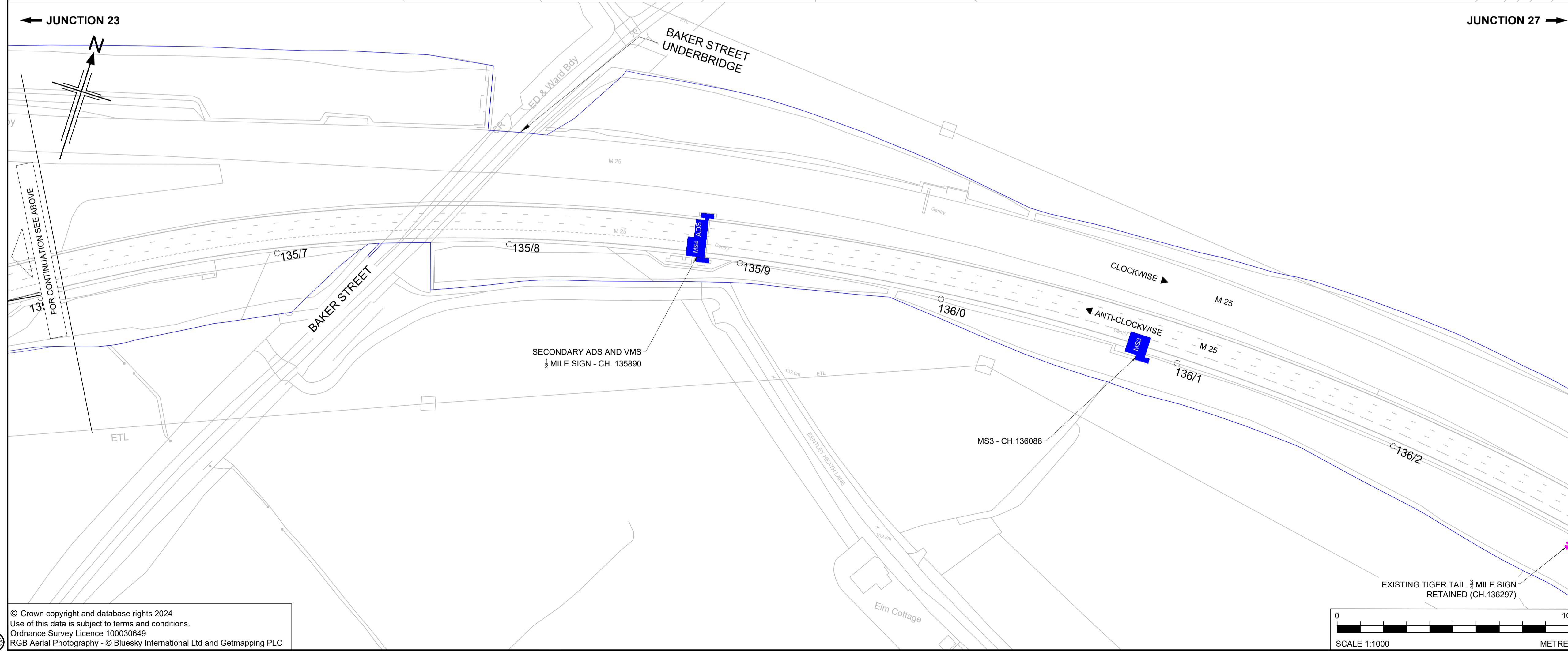


.....
A Delegated Official of the Department for Transport



- NOTES**
- All dimensions are in metres, unless stated otherwise.
 - Highways boundary created from the dataset derived from Land Registry Cadastral parcels, Ordnance Survey and HAPMS.

- KEY**
- Highway Boundary
 - Proposed EA
 - Proposed 400 yards Sign
 - Existing Sign to be removed
 - Existing Sign to be retained
 - Marker Post
- GANTRIES**
- Existing
 - MS3 Cantilever Gantry
 - Long Span/Portal Gantry (ADS and/or Signals)
 - Super Span/Portal Gantry (ADS and/or Signals)



Rev	Rev. Date	Purpose of revision	Drawn	Checked	Rev'd	Apprv'd
P01	27/03/24	SUITABLE FOR ACCEPTANCE	OMA	ERE	PCO	PCO
P02	05/06/24	SUITABLE FOR ACCEPTANCE	PCH	ERE	OMA	GMC
P03	04/07/24	SUITABLE FOR ACCEPTANCE	PCH	GMC	PCO	PCO
P04	02/09/24	SUITABLE FOR ACCEPTANCE	PCH	ERE	PCO	PCO
P05	07/11/24	SUITABLE FOR ACCEPTANCE	PCH	OMA	OMA	PCO

Designer:

Client:

Project: NATIONAL EMERGENCY AREA RETROFIT
M25 J23-27

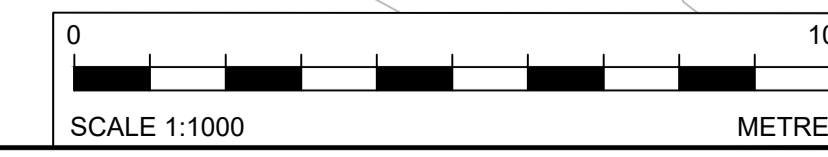
Drawing title: **LOCATION PLAN FOR PROPOSED NON-PREScribed SIGN (NPS) TIGER TAIL 400 YDS**

Drawing status: S5 - SUITABLE FOR APPOINTING PARTY ACCEPTANCE

State Code	PRELIMINARY
Project Stage	STAGE 5
Scale	1:1000
Sheet Size	A1
Client no.	P05

Drawing number: HE614830 - WSP - HSN - P006 S1_ALLGENR -DR-CH-0001

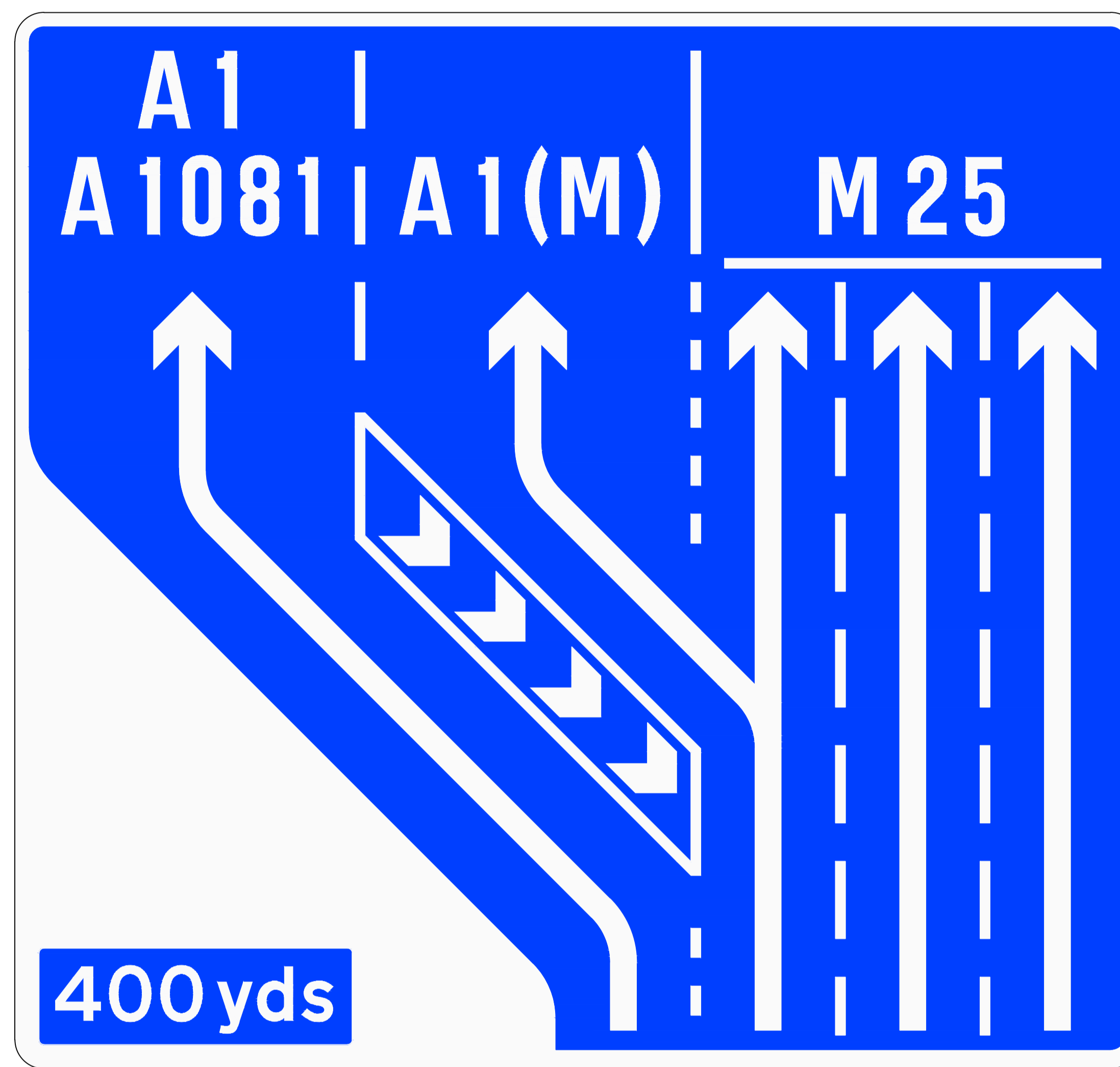
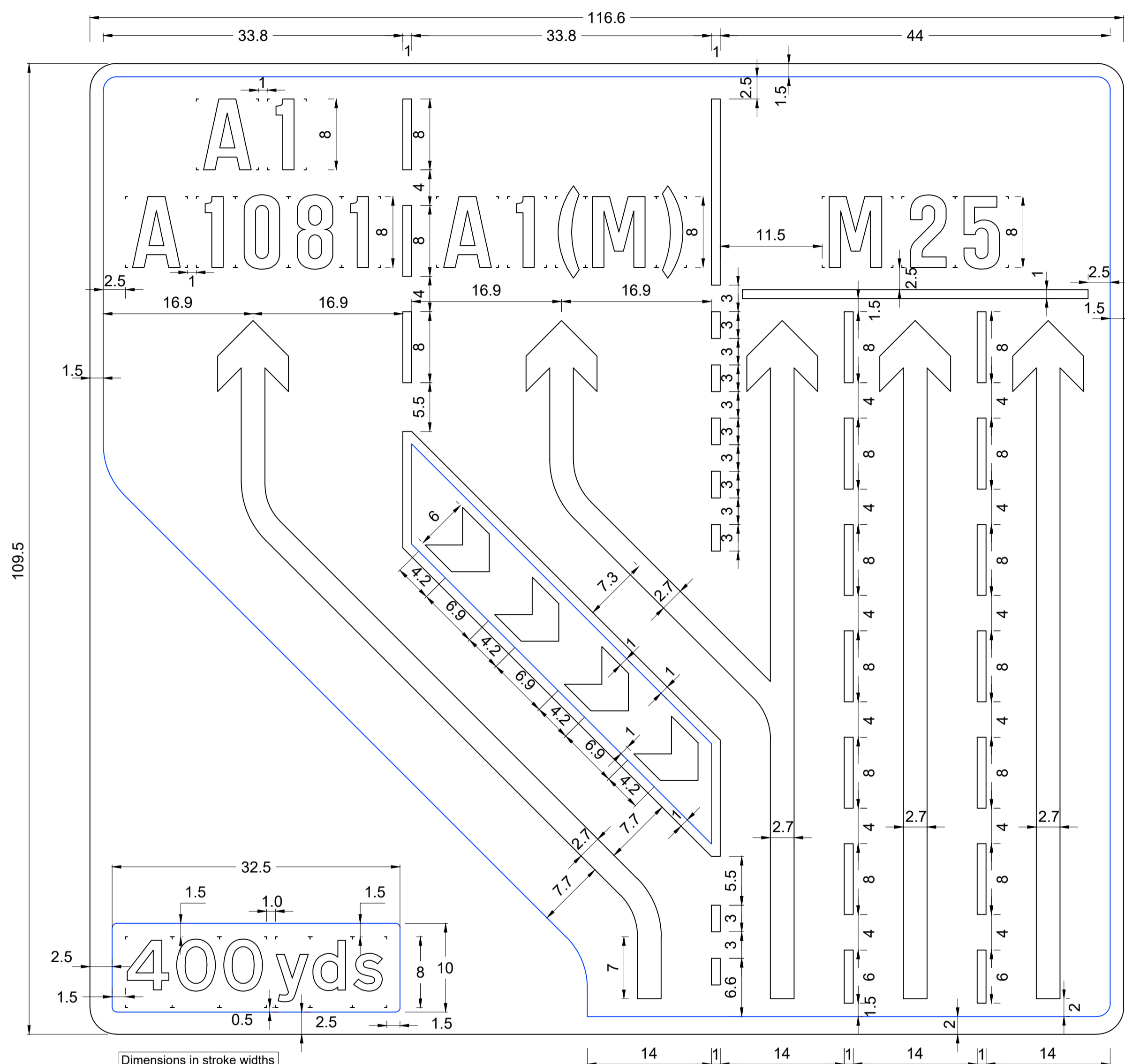
Originator: WSP
Volume: HSN
Location: P006 S1_ALLGENR -DR-CH-0001
Type: P006
Revision: S1
Number: ALLGENR -DR-CH-0001



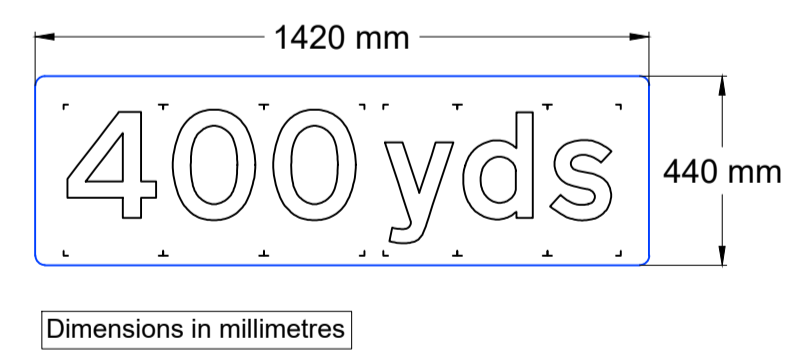
C:\pwworkdir\ismpawsp-uk-pw-2\dms19\42\HE614830-WSP-HSN-P006_S1_ALLGENR-DR-CH-0001.dwg - 07-11-2024 17:28:48 - 0001 - INPC06141

© Crown copyright and database rights 2024
Use of this data is subject to terms and conditions.
Ordnance Survey Licence 100030649
RGB Aerial Photography - © Bluesky International Ltd and Getmapping PLC

NOTES
 1. All dimensions are in millimetres, unless stated otherwise.
 2. The proposed Non-Prescribed Sign (NPS) with 400 yards is located at MP 135/4 + 40 metres on the anti-clockwise carriageway. Refer to the Location Plan for Proposed Non-Prescribed Sign (NPS)
 (Drawing: HE614830-WSP-HSN-P006_S1_ALLGENR-DR-CH-0001)



PROPOSED NON-PRESCRIBED SIGN (NPS)
 TIGER TAIL SIGN 400 YARDS
 (MP 135/4 + 40m Anti-Clockwise Carriageway)



Signing Project	M25 J23 - J27	Width (mm)	5100	Background	Blue
Sign Reference	P-M25-B02-PRS-8	Height (mm)	4790	Border	White
X Height (mm)	175	Area (sq.m)	24.43	Legend	White
Material	Class RA2				


Department for Transport
 Date: 21 November 2024
 Number: GT50/198/0108-2

P01	27/03/24	SUITABLE FOR ACCEPTANCE	OMA	ERE	PCO	PCO
P02	05/06/24	SUITABLE FOR ACCEPTANCE	PCH	ERE	OMA	GMC
P03	25/07/24	SUITABLE FOR ACCEPTANCE	PCH	OMA	PCO	PCO
P04	02/09/24	SUITABLE FOR ACCEPTANCE	PCH	ERE	PCO	PCO
P05	07/11/24	SUITABLE FOR ACCEPTANCE	PCH	OMA	OMA	PCO
Rev	Rev. Date	Purpose of revision	Drawn	Checked	Rev'd	Approved

Designer: 

Client:  

Project: NATIONAL EMERGENCY AREA RETROFIT
 M25 J23-27

Drawing title: SIGN FACE LAYOUT
 FOR PROPOSED NON-PRESCRIBED SIGN (NPS)
 TIGER TAIL 400 YDS

Drawing status: S5 - SUITABLE FOR APPOINTING PARTY ACCEPTANCE

State Code	PRELIMINARY
Project Stage	STAGE 5
Scale	NTS
Sheet Size	A1
Client no.	P05

Drawing number: HE614830 - WSP - HSN - P006_S1_ALLGENR-DR-CH-0001

This drawing has been prepared, and issued in accordance with the provisions of the Smart Motorways Alliance Contract between the Alliance Partners and National Highways. The Alliance Partners accept no third party liability or responsibility whatsoever for, or in respect of, any use of, or reliance upon, this drawing by anyone other than the Smart Motorways Alliance Partners or National Highways.

C:\Users\NFC06141\Desktop\HE614830-WSP-HSN-P006_S1_ALLGENR-DR-CH-0002.dwg - 07-11-2024 17:26:22 - 0002 - INFC06141