



Department
for Transport

Road Traffic Regulation Act 1984

Sections 64 and 65

Authorisation of traffic signs and special directions

Accessible transcript

Secretary of State for Transport's traffic authorisation of traffic signs for the purpose of giving directions to road users in the vicinity of the Sizewell C power station, on roads for which National Highways is the traffic authority.

The following pages contain a copy of the text from the Secretary of State for Transport's traffic authorisation regarding the above traffic signs.

A scanned copy of the signed authorisation and supporting documents from the application are appended to this letter. The supporting material is submitted to the Department for Transport by a third party. You should refer to the party involved for accessible copies of the supporting material.



**ROAD TRAFFIC REGULATION ACT 1984 – SECTIONS 64 AND 65
AUTHORISATION OF TRAFFIC SIGNS AND SPECIAL DIRECTIONS**

The Secretary of State for Transport, in exercise of her powers under Sections 64 and 65 of the Road Traffic Regulation Act 1984, and all other powers enabling her in that behalf, for the purpose of giving directions to road users in the vicinity of the Sizewell C power station, on roads for which National Highways is the traffic authority, hereby:-

1. authorises the erection at appropriate sites on the said roads of traffic signs (hereinafter referred to as “the authorised signs”) conforming respectively as to size, colour and character with those shown on the attached drawings numbered GT50/198/0110-1, GT50/198/0110-2, GT50/198/0110-3, GT50/198/0110-4, GT50/198/0110-5 and GT50/198/0110-6; and
2. directs that the authorised signs must be erected in compliance with any specific guidance and requirements (including those related to road user safety and accessibility) identified in the Traffic Signs Manual (TSM) Chapter 8 or an equivalent, risk assessed, site specific design and safe method of working derived from any other guidance in TSM; and
3. directs that Sizewell C Limited or their contractors will not undertake any works activity on National Highways’ roads (including, but not limited to installation, maintenance, inspection stop or removal) in relation to the authorised signs, unless they have complied with the relevant network occupancy requirements of National Highways; and
4. directs that any of the authorised signs which are intended to be in-place for six months or longer must be installed on vertical posts; and



5. directs, without prejudice to any statutory provisions to the like effect, that it is a condition of this authorisation that the erection of the authorised signs at or near the said sites shall continue to have effect only until such day as may be appointed by one month's notice given by the Secretary of State in writing to the traffic authority for the removal or alteration of the authorised signs and on that day the said authorisation shall, without prejudice to the giving of any further authorisation or direction, cease to have effect.

The provisions of Regulations 5, 7, 8 and 11 of the Traffic Signs Regulations 2016 (Part 1 of S.I. 2016/362, "the 2016 Regulations") shall apply to the authorised signs in the same manner as they apply to the sign described in Schedule 13, Part 9, Paragraph 1(c) to those Regulations.

The provisions of Schedule 13, Parts 1 to 12 of the 2016 Regulations shall apply to the authorised signs in the same manner as they apply to the signs shown in Schedule 13 and to the signs described in Schedule 13, Part 9 to those Regulations.

Dated *10 February 2025*

Signed by authority of the Secretary of State

.....
A Delegated Official of the Department for Transport



Department
for Transport

SCANNED AUTHORISATION AND SUPPORTING DOCUMENTS FOLLOW



**ROAD TRAFFIC REGULATION ACT 1984 – SECTIONS 64 AND 65
AUTHORISATION OF TRAFFIC SIGNS AND SPECIAL DIRECTIONS**

The Secretary of State for Transport, in exercise of her powers under Sections 64 and 65 of the Road Traffic Regulation Act 1984, and all other powers enabling her in that behalf, for the purpose of giving directions to road users in the vicinity of the Sizewell C power station, on roads for which National Highways is the traffic authority, hereby:-

1. authorises the erection at appropriate sites on the said roads of traffic signs (hereinafter referred to as “the authorised signs”) conforming respectively as to size, colour and character with those shown on the attached drawings numbered GT50/198/0110-1, GT50/198/0110-2, GT50/198/0110-3, GT50/198/0110-4, GT50/198/0110-5 and GT50/198/0110-6; and
2. directs that the authorised signs must be erected in compliance with any specific guidance and requirements (including those related to road user safety and accessibility) identified in the Traffic Signs Manual (TSM) Chapter 8 or an equivalent, risk assessed, site specific design and safe method of working derived from any other guidance in TSM; and
3. directs that Sizewell C Limited or their contractors will not undertake any works activity on National Highways’ roads (including, but not limited to installation, maintenance, inspection stop or removal) in relation to the authorised signs, unless they have complied with the relevant network occupancy requirements of National Highways; and
4. directs that any of the authorised signs which are intended to be in-place for six months or longer must be installed on vertical posts; and



Department for Transport

GT50/198/0110


5. directs, without prejudice to any statutory provisions to the like effect, that it is a condition of this authorisation that the erection of the authorised signs at or near the said sites shall continue to have effect only until such day as may be appointed by one month's notice given by the Secretary of State in writing to the traffic authority for the removal or alteration of the authorised signs and on that day the said authorisation shall, without prejudice to the giving of any further authorisation or direction, cease to have effect.

The provisions of Regulations 5, 7, 8 and 11 of the Traffic Signs Regulations 2016 (Part 1 of S.I. 2016/362, "the 2016 Regulations") shall apply to the authorised signs in the same manner as they apply to the sign described in Schedule 13, Part 9, Paragraph 1(c) to those Regulations.

The provisions of Schedule 13, Parts 1 to 12 of the 2016 Regulations shall apply to the authorised signs in the same manner as they apply to the signs shown in Schedule 13 and to the signs described in Schedule 13, Part 9 to those Regulations.

Dated *10 February 2025*

Signed by authority of the Secretary of State



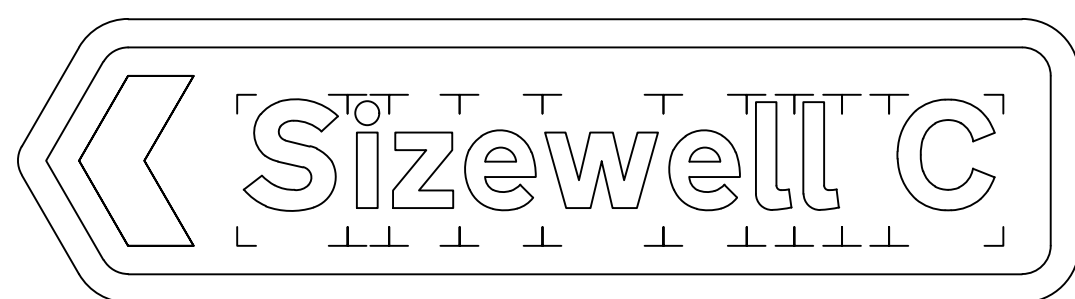
A Delegated Official of the Department for Transport

CERTIFIED TRUE COPY



Department
for Transport

Date:
12/02/2025



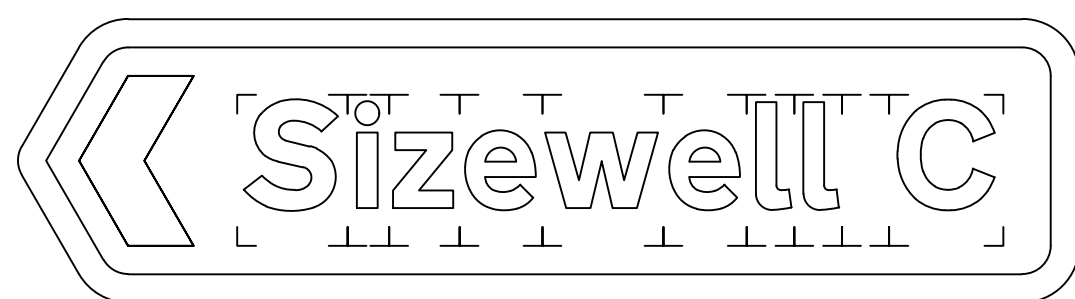
Sign	Ref.	Sign A	x-height	75.0
Letter colour		BLACK	SIGN FACE	
Background		YELLOW	Width	1055 mm
Border		BLACK	Height	280 mm
Material	Class RA2 (12899-1:2007)		Area	0.30 m²



Date: 10 February 2025

Number: GT50/198/0110-1

[illegible]



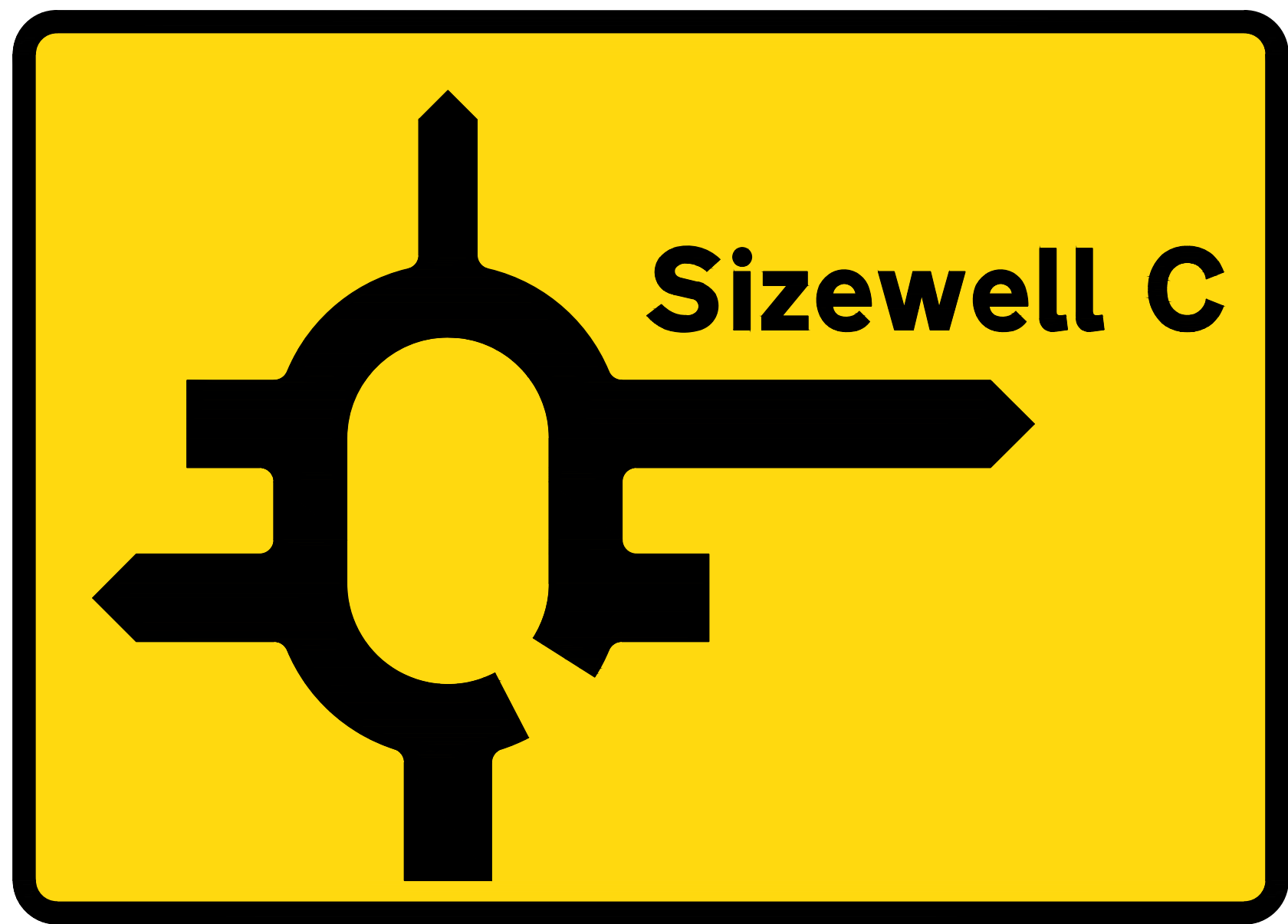
Sign	Ref.	Sign B	x-height	100.0
Letter colour		BLACK	SIGN FACE	
Background		YELLOW	Width	1405 mm
Border		BLACK	Height	375 mm
Material	Class RA2 (12899-1:2007)		Area	0.53 m²



Date: 10 February 2025

Number: GT50/198/0110-2

[illegible]



Sign	Ref.	Sign E	x-height	200.0
Letter colour		BLACK	SIGN FACE	
Background		YELLOW	Width	4400 mm
Border		BLACK	Height	3150 mm
Material	Class RA2 (12899-1:2007)		Area	13.86 m²



Date: 10 February 2025

Number: GT50/198/0110-3

NOTES:

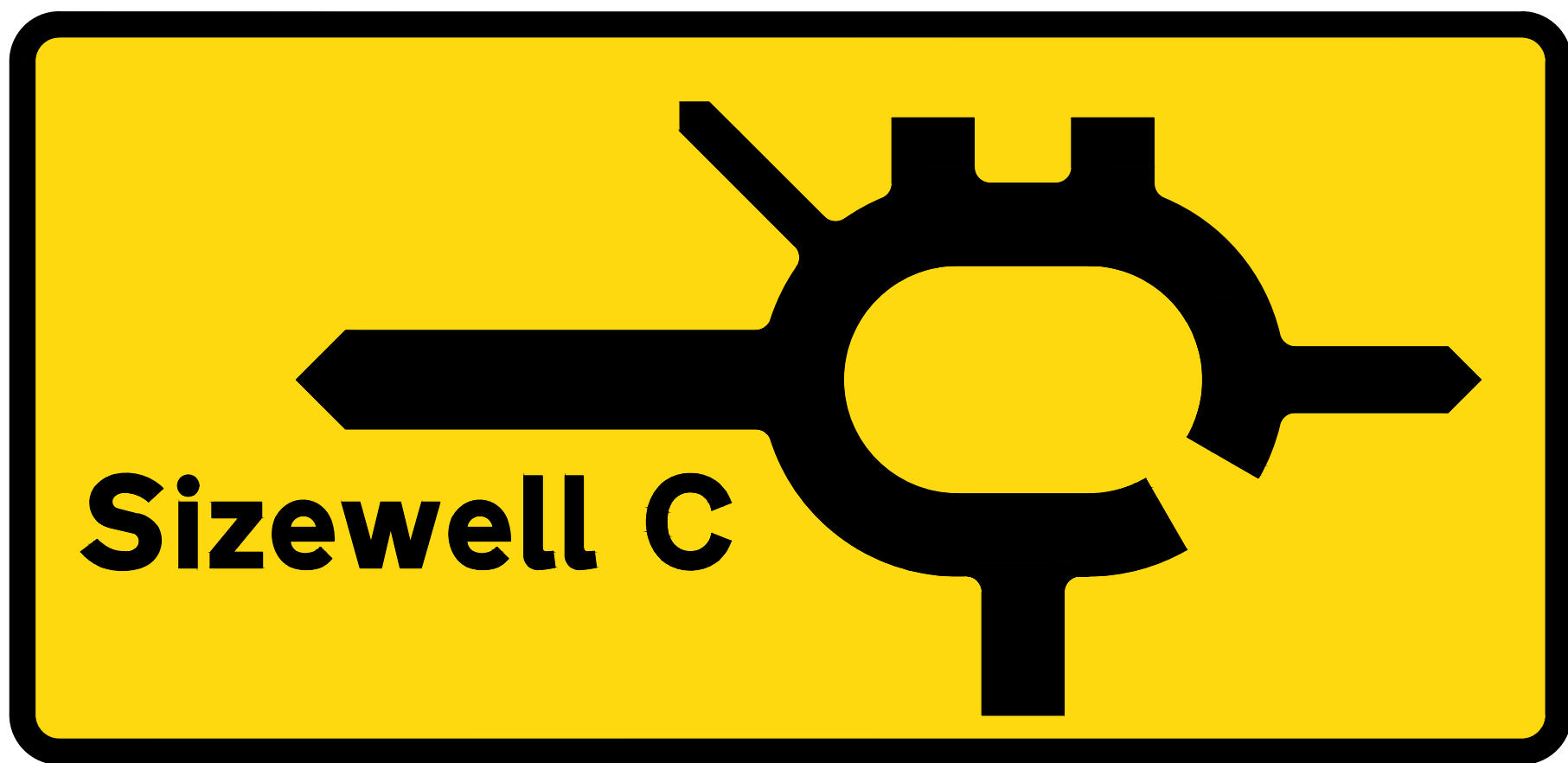
1. ALL DIMENSIONS ARE SHOWN IN MILLIMETERS UNLESS OTHERWISE STATED.
2. DO NOT SCALE FROM THIS DRAWING.
3. THESE DRAWINGS ARE TO BE PRINTED IN COLOUR.

Save where otherwise stated above, Copyright © 2020 NNB Generation Company (SZC) Limited. All rights reserved. No part of this drawing to be reproduced without prior permission.



Date: 10 February 2025

Number: GT50/198/0110-4



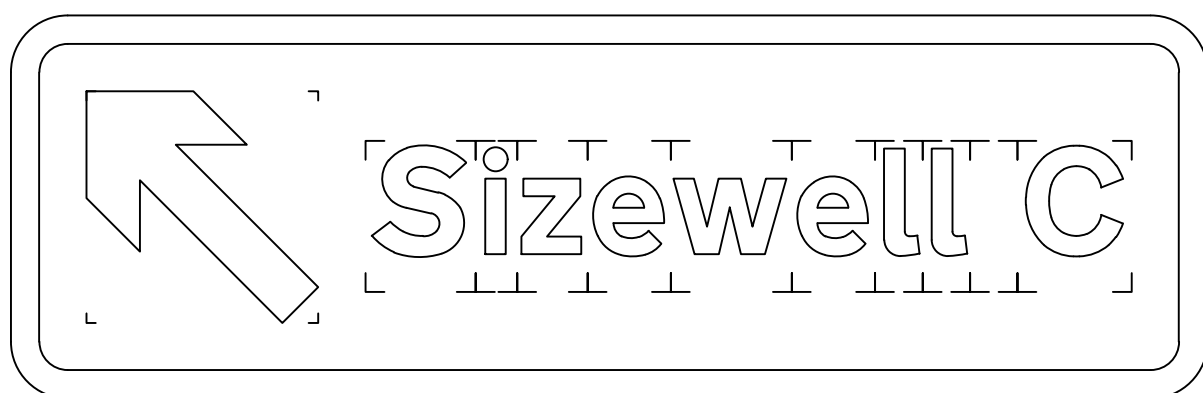
Sign	Ref.	Sign F	x-height	125.0
Letter colour		BLACK	SIGN FACE	
Background		YELLOW	Width	2985 mm
Border		BLACK	Height	1435 mm
Material	Class RA2 (12899-1:2007)		Area	4.28 m²

UK PROTECTIVE MARKING: NOT PROTECTIVELY MARKED	
Reproduced from Ordnance Survey map with the permission of Ordnance Survey on behalf of the controller of His Majesty's Stationery Office © Crown copyright (2024). All Rights reserved. NNB GenCo Licence: 0100060408	
DRAWING GRID / COORDINATE SYSTEM:	
SITE LOCAL GRID	<input type="checkbox"/> NATIONAL GRID OSGB36
OTHER GRID	<input type="checkbox"/> (To be defined in the contract project plan)
CONTRACT PROJECT PLAN DOC. REF. No:	N/A

NOTES:

1. ALL DIMENSIONS ARE SHOWN IN MILLIMETERS UNLESS OTHERWISE STATED.
2. DO NOT SCALE FROM THIS DRAWING.
3. THESE DRAWINGS ARE TO BE PRINTED IN COLOUR.

[illegible]



Sign	Ref.	Sign D	x-height	150.0
Letter colour		BLACK	SIGN FACE	
Background		YELLOW	Width	2370 mm
Border		BLACK	Height	760 mm
Material	Class RA2 (12899-1:2007)		Area	1.80 m²



Date: 10 February 2025

Number: GT50/198/0110-5

UK PROTECTIVE MARKING:
NOT PROTECTIVELY MARKED

Reproduced from Ordnance Survey map with the permission of Ordnance Survey on behalf of the controller of His Majesty's Stationery Office © Crown copyright (2024). All Rights reserved. NNB GenCo Licence: 0100060408

DRAWING GRID / COORDINATE SYSTEM:

SITE LOCAL GRID

NATIONAL GRID OSGB36

OTHER GRID

(To be defined in the contract project plan)

CONTRACT PROJECT PLAN DOC. REF. No:

N/A

NOTES:

1.

ALL DIMENSIONS ARE SHOWN IN MILLIMETERS UNLESS OTHERWISE STATED.

2.

DO NOT SCALE FROM THIS DRAWING.

3.

THESE DRAWINGS ARE TO BE PRINTED IN COLOUR.

P02

27-01-2025

RK

JS

P1

Amended in line with comments

AJA

P01

15-11-2024

RK

JS

S3

First Revision

AJA

REV.

DATE

PREPARED BY

CHECKED BY

STATUS

REASONS FOR REVISION

APPROVED BY

Sizewell C

The power of good for Britain

1st partner
NNB GEN

2nd partner
EDF ENERGY

CONTRACTOR COMPANY TRADE NAME:

WSP

CONTRACTOR REF. No:

SZC-AD0291-WSP-ADHHSN-OXXXXX-DRW-HCH-000003

CONTRACT NUMBER:

WSP_AD02XX_061

CONTRACTOR WBS CODE:

AD0291

QRA RELATED

Yes

No

APPLICABILITY:

1: Document related to Unit 1
2: Document related to Unit 2
9: Document that applies to buildings/systems common to Unit 1 & 2
0: Documents that relate exclusively to buildings or systems that are common to the whole site (e.g. parking, ancillary buildings...)

NUCL/REP/EPR/UXX

SZC | doc: SZ

0 1 2 9

X

BUILDING
000

SYSTEM
N/A

SCALE
NTS

SIZE A1

PAGE 1/1

DESCRIPTION

SIZEWELL C, COUNTYWIDE HIGHWAY SIGNAGE, SIGNFACE DESIGN FOR DFT NON-PREScribed SIGN APPLICATION NH NETWORK SHEET 3

TEAMS CENTRE REFERENCE No.

101383375

DOCUMENT SUB -TYPE
DRW

EDF CLASSIFICATION CODE
N/A

SUBCONTRACTOR COMPANY TRADE NAME
N/A

SUBCONTRACTOR DOCUMENT REF. No
N/A

This pattern must be entirely readable
For AD and A1 : ABEPRTFLUOCGGUUVWNSZXKY
zaaescomumwefkfsldpggjlj 71423655969

0 1 2 3 4 5 6 7 8 9 10

INTELLECTUAL PROPERTY OWNERSHIP:

NNB: OWNERSHIP

EDF: N/A

CONTRACTOR: OWNERSHIP

UK PROTECTIVE MARKING:
NOT PROTECTIVELY MARKED

**For Sizewell C
follow A14**

For Sizewell C
follow A14

Sign	Ref.	Sign C	x-height	200.0
Letter colour		BLACK	SIGN FACE	
Background		YELLOW	Width	3190 mm
Border		BLACK	Height	1150 mm
Material	Class RA2 (12899-1:2007)		Area	3.67 m²



Department
for Transport

Date: 10 February 2025

Number: GT50/198/0110-6

UK PROTECTIVE MARKING:
NOT PROTECTIVELY MARKED

Reproduced from Ordnance Survey map with the permission of Ordnance Survey on behalf of the controller of His Majesty's Stationery Office © Crown copyright (2024). All Rights reserved. NNB GenCo Licence: 0100060408

DRAWING GRID / COORDINATE SYSTEM:

SITE LOCAL GRID	<input type="checkbox"/>	NATIONAL GRID OSGB36	<input checked="" type="checkbox"/>
OTHER GRID	<input type="checkbox"/>	(To be defined in the contract project plan)	

CONTRACT PROJECT PLAN DOC. REF. No: N/A

NOTES:

1. ALL DIMENSIONS ARE SHOWN IN MILLIMETERS UNLESS OTHERWISE STATED.
2. DO NOT SCALE FROM THIS DRAWING.
3. THESE DRAWINGS ARE TO BE PRINTED IN COLOUR.

P02	24-01-2025	RK	JS	P1	Amended in line with comments	AJA
P01	15-11-2024	RK	JS	S3	First Revision	AJA
REV.	DATE	PREPARED BY	CHECKED BY	STATUS	REASONS FOR REVISION	APPROVED BY
					1st partner	2nd partner
					NNB GEN	EDF ENERGY
Sizewell C The power of good for Britain						
CONTRACTOR COMPANY TRADE NAME: WSP						
CONTRACTOR REF. No: SZC-AD0291-VSP-ADHHSN-OFXXXX-DRW-HCH-000002						
CONTRACT NUMBER: WSP_AD02XX_061						
CONTRACTOR WBS CODE: AD0291					QRA RELATED	Yes <input type="checkbox"/> No <input checked="" type="checkbox"/>
APPLICABILITY: 1: Document related to Unit 1 2: Document related to Unit 2 9: Document that applies to buildings/systems common to Unit 1 & 2 0: Documents that relate exclusively to buildings or systems that are common to the whole site (e.g. parking, ancillary buildings...)					BUILDING 000 SYSTEM N/A	
SCALE NTS		DESCRIPTION				
SIZE A1		SIZEWELL C, COUNTYWIDE HIGHWAY SIGNAGE, SIGNFACE DESIGN FOR DFT NON-PRESCRIBED SIGN APPLICATION NH NETWORK SHEET 2				
PAGE 1/1						
TEAMCENTRE REFERENCE No.						
101383374						
DOCUMENT SUB -TYPE DRW					EDF CLASSIFICATION CODE N/A	
SUBCONTRACTOR COMPANY TRADE NAME N/A					SUBCONTRACTOR DOCUMENT REF. No N/A	
		This pattern must be entirely readable For A0 and A1 : ABERPFTHLUOOGGOUVWMNSZXXY zsaencomvexefrhbbpdygylt 71423855690				
INTELLECTUAL PROPERTY OWNERSHIP:		NNB: OWNERSHIP		EDF: N/A		CONTRACTOR: OWNERSHIP
UK PROTECTIVE MARKING: NOT PROTECTIVE/EXEMPT FROM UK PATENT						