



Department
for Transport

Road Traffic Regulation Act 1984

Sections 64 and 65

Authorisation of traffic signs and special directions

Accessible transcript

Secretary of State for Transport's traffic authorisation of traffic signs for the placement of a parallel crossing on a hump on roads in Oxfordshire.

The following pages contain a copy of the text from the Secretary of State for Transport's traffic authorisation regarding the above traffic signs.

A scanned copy of the signed authorisation and supporting documents from the application are appended to this letter. The supporting material is submitted to the Department for Transport by a third party. You should refer to the party involved for accessible copies of the supporting material.



HIGHWAYS ACT 1980 – SECTION 90
AUTHORISATION OF ROAD HUMPS

The Secretary of State for Transport, in exercise of her powers under Section 90 of the Highways Act 1980, and of all other powers enabling her in that behalf, for the purpose of reducing vehicle speeds near Backhill Roundabout in Didcot, Oxfordshire, for which Oxfordshire County Council is the traffic authority, hereby:-

1. authorises the placing upon a road hump, at or within 5 metres of the site shown schematically on the attached plan numbered GT50/120/0046-1 of a parallel crossing (hereinafter referred to as “the authorised crossing”) as defined within Schedule 1 of the Traffic Signs Regulations and General Directions 2016 (Part 1 of S.I. 2016/362, “the 2016 Regulations”) and conforming as to size, colour and character with that shown on the attached drawing numbered GT50/120/0046-2, and
2. directs that the provisions of Schedule 14, Part 2, Item 53, Columns 4 and 5 of the 2016 Regulations shall apply to the authorised crossing; and
3. directs, without prejudice to any statutory provision to the like effect, that it is a condition of this authorisation that the placing of the authorised crossing at or near the said site shall continue to have effect only until such day as may be appointed by one month’s notice given by the Secretary of State in writing to the traffic authority for the removal or alteration of the authorised hump, and on that day the said authorisation shall, without prejudice to the giving of any further authorisation or direction, cease to have effect.

The provisions of the Highways (Road Humps) Regulations 1999 shall apply to the road hump and the authorised crossing, save that an imaginary line along the centre of each hump from one side of the road to the other need not be in the same position as an imaginary line along the centre of the limits of the crossing from one side of the road to the other as shown in the diagram in Schedule 14, Part 2, Item 53 of the 2016 Regulations.



Department for Transport

GT50/120/0046

The provisions of Regulations 5, 7, 9, 10 and 11 of the 2016 Regulations shall apply to the authorised crossing in the same manner as they apply to the marking shown in the diagram in Schedule 14, Part 2, Item 53 of those Regulations.

Dated *23 June 2025*

Signed by authority of the Secretary of State

.....

A Delegated Official of the Department for Transport



Department
for Transport

SCANNED AUTHORISATION AND SUPPORTING DOCUMENTS FOLLOW



**HIGHWAYS ACT 1980 – SECTION 90
AUTHORISATION OF ROAD HUMPS**

The Secretary of State for Transport, in exercise of her powers under Section 90 of the Highways Act 1980, and of all other powers enabling her in that behalf, for the purpose of reducing vehicle speeds near Backhill Roundabout in Didcot, Oxfordshire, for which Oxfordshire County Council is the traffic authority, hereby:-

1. authorises the placing upon a road hump, at or within 5 metres of the site shown schematically on the attached plan numbered GT50/120/0046-1 of a parallel crossing (hereinafter referred to as “the authorised crossing”) as defined within Schedule 1 of the Traffic Signs Regulations and General Directions 2016 (Part 1 of S.I. 2016/362, “the 2016 Regulations”) and conforming as to size, colour and character with that shown on the attached drawing numbered GT50/120/0046-2, and
2. directs that the provisions of Schedule 14, Part 2, Item 53, Columns 4 and 5 of the 2016 Regulations shall apply to the authorised crossing; and
3. directs, without prejudice to any statutory provision to the like effect, that it is a condition of this authorisation that the placing of the authorised crossing at or near the said site shall continue to have effect only until such day as may be appointed by one month’s notice given by the Secretary of State in writing to the traffic authority for the removal or alteration of the authorised hump, and on that day the said authorisation shall, without prejudice to the giving of any further authorisation or direction, cease to have effect.

The provisions of the Highways (Road Humps) Regulations 1999 shall apply to the road hump and the authorised crossing, save that an imaginary line along the centre of each hump from one side of the road to the other need not be in the same position as an imaginary line along the centre of the limits of the crossing from one side of the road to the other as shown in the diagram in Schedule 14, Part 2, Item 53 of the 2016 Regulations.




Department for Transport

GT50/120/0046

The provisions of Regulations 5, 7, 9, 10 and 11 of the 2016 Regulations shall apply to the authorised crossing in the same manner as they apply to the marking shown in the diagram in Schedule 14, Part 2, Item 53 of those Regulations.

Dated *23 June 2025*

Signed by authority of the Secretary of State



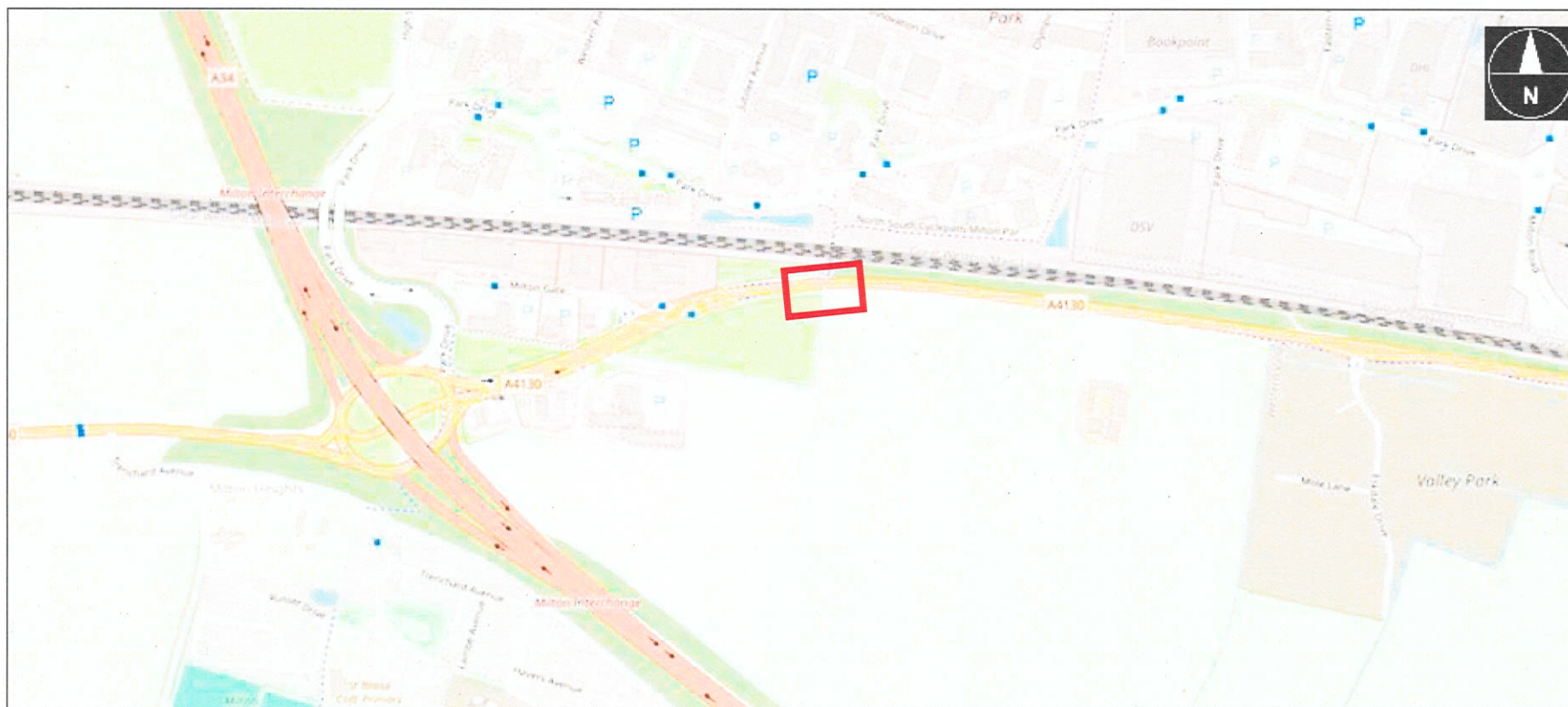
CERTIFIED TRUE COPY



Department
for Transport

Date:
25/06/2025

A Delegated Official of the Department for Transport



Department
for Transport

Date: 18 June 2025

Number: GT50/120/0046-1

Appendix 1 - Location Plan

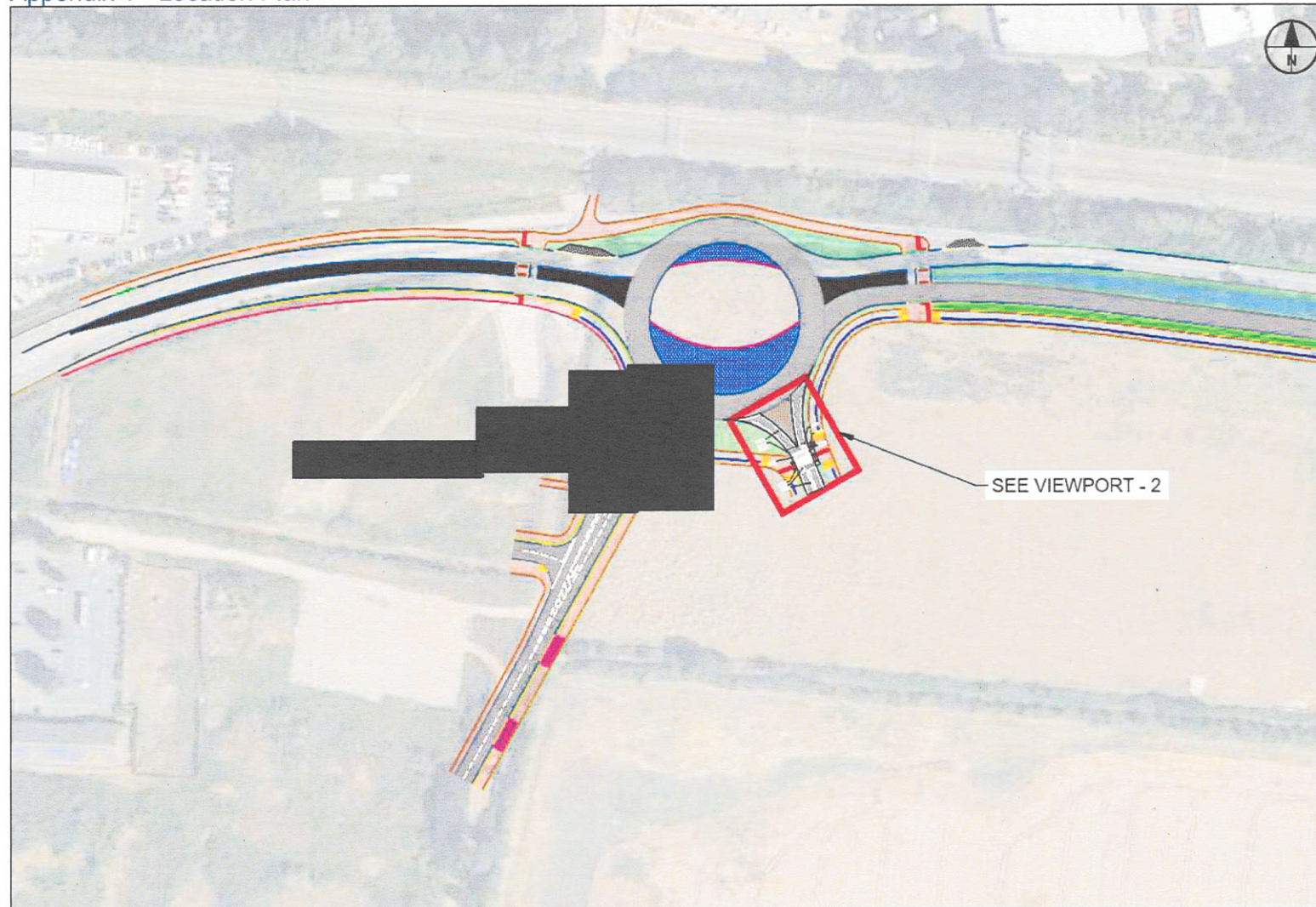
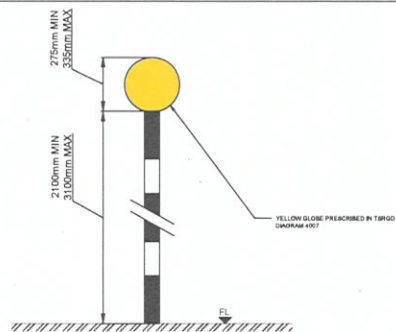


Image 1 – Part plan showing design proposals



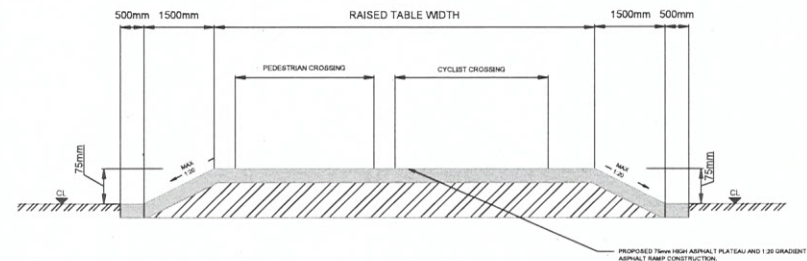
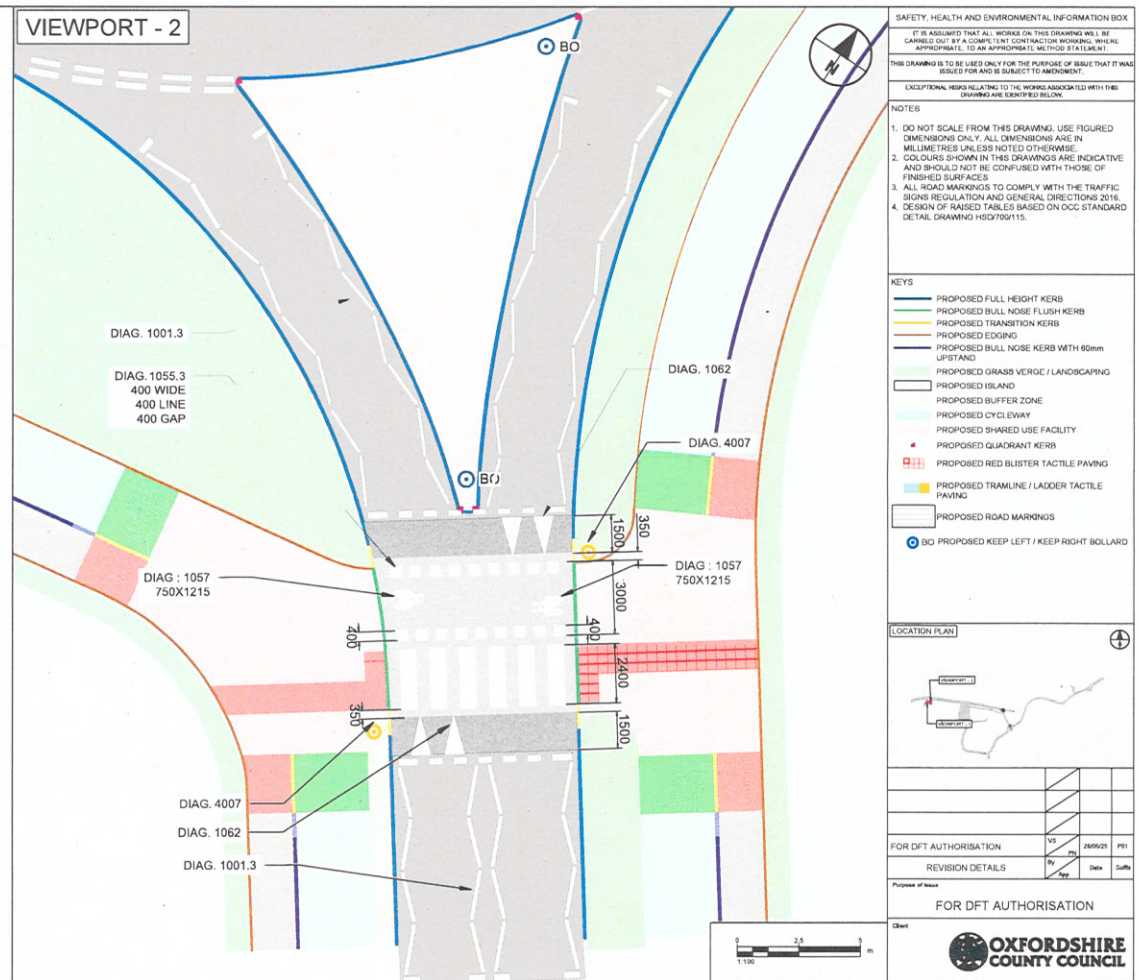
Date: 18 June 2025

Number: GT50/120/0046-2



PROPOSED YELLOW GLOBE TO DIAG 4007

SCALE : NTS



RAISED TABLE PARALLEL CROSSING

TYPICAL CROSS SECTION VIEW A-A
















SCALE : NTS

SAFETY, HEALTH AND ENVIRONMENTAL INFORMATION BOX	
IT IS ASSUMED THAT ALL WORKS ON THIS DRAWING WILL BE CARRIED OUT BY A COMPETENT CONTRACTOR WORKING, WHERE APPROPRIATE, TO AN APPROPRIATE METHOD STATEMENT.	
THIS DRAWING IS TO BE USED ONLY FOR THE PURPOSE OF ISSUE THAT IT WAS ISSUED FOR AND IS SUBJECT TO AMENDMENT.	
EXCEPTIONAL RISKS RELATING TO THE WORKS ASSOCIATED WITH THIS DRAWING ARE IDENTIFIED BELOW.	

NOTES

1. DO NOT SCALE FROM THIS DRAWING. USE FIGURED DIMENSIONS ONLY. ALL DIMENSIONS ARE IN MILLIMETRES UNLESS NOTED OTHERWISE.
2. COLOURS SHOWN IN THIS DRAWINGS ARE INDICATIVE AND SHOULD NOT BE CONFUSED WITH THOSE OF FINISHED SURFACES.
3. ALL ROAD MARKINGS TO COMPLY WITH THE TRAFFIC SIGNS REGULATION AND GENERAL DIRECTIONS 2016.
4. DESIGN OF RAISED TABLES BASED ON OCC STANDARD DETAIL DRAWING HS07/09/115.

KEYS

-  PROPOSED FULL HEIGHT KERB
-  PROPOSED FULL NOSE FLUSH KERB
-  PROPOSED TRANSITION KERB
-  PROPOSED EDGING
-  PROPOSED FULL NOSE KERB WITH 60mm UPSTAND
-  PROPOSED GRASS VERGE / LANDSCAPING
-  PROPOSED ISLAND
-  PROPOSED BUFFER ZONE
-  PROPOSED CYCLEWAY
-  PROPOSED SHARED USE FACILITY
-  PROPOSED QUADRANT KERB
-  PROPOSED RED BLISTER TACTILE PAVING
-  PROPOSED TRAMLINE / LADDER TACTILE PAVING
-  PROPOSED ROAD MARKINGS
-  PROPOSED KEEP LEFT / KEEP RIGHT BOLLARD

LOCATION PLAN



FOR DFT AUTHORISATION	V5	26/05/25	P91
-----------------------	----	----------	-----

REVISION DETAILS		By	Date	Suffix
------------------	--	----	------	--------

	✓	97		
Purpose of issue				

FOR DFT AUTHORISATION



Project Title	MHA PSP4 OCC DIDCOT SCIENCE BRIDGE DETAILED DESIGN
---------------	--

Drawing Title

PROPOSED RAISED
PARALLEL CROSSINGS
AT BACKHILL ROUNDABOUT
SHEET 1 OF 3

Designed VS	Drawn VS	Reviewed DL	Verified TD	Approved PN	Date 28/05/25
Internal Project No. 60730614			Suitability S3		

Grade: A1	Volume
AS SHOWN	General - Scheme Wide generic information

THIS DOCUMENT HAS BEEN PREPARED PURSUANT TO AND SUBJECT TO THE TERMS OF AECOM'S APPOINTMENT BY ITS CLIENT. AECOM ACCEPTS NO LIABILITY FOR ANY USE OF THIS DOCUMENT OTHER THAN BY ITS ORIGINAL CLIENT OR FOLLOWING AECOM'S EXPRESS AGREEMENT TO SUCH USE, AND ONLY FOR THE PURPOSES FOR WHICH IT WAS PREPARED AND PROVIDED.

AECOM
Marlborough Court
10 Brick Road
St Albans
Tel: +44 (0) 172 7536 000

Drawing Number		Project		Originator		Volume		Rev	
60730614		-ACM		-01		-		P01	
ALL -DR		-H		-12		020			
Location		Type		Role		MO/W		Number	

