



Department  
for Transport

## **Road Traffic Regulation Act 1984**

### **Sections 64 and 65**

## **Authorisation of traffic signs and special directions**

### **Accessible transcript**

Secretary of State for Transport's traffic authorisation of traffic signs for the purpose of reducing vehicle speeds on Cauldwell Hall Road, Ipswich, for which Suffolk County Council is the traffic authority.

The following pages contain a copy of the text from the Secretary of State for Transport's traffic authorisation regarding the above traffic signs.

A scanned copy of the signed authorisation and supporting documents from the application are appended to this letter. The supporting material is submitted to the Department for Transport by a third party. You should refer to the party involved for accessible copies of the supporting material.



**HIGHWAYS ACT 1980 – SECTION 90**  
**AUTHORISATION OF ROAD HUMPS**

The Secretary of State for Transport, in exercise of her powers under Section 90 of the Highways Act 1980, and of all other powers enabling her in that behalf, for the purpose of reducing vehicle speeds on Cauldwell Hall Road, Ipswich, for which Suffolk County Council is the traffic authority, hereby:-

1. authorises the placing upon a road hump, at or within 5 metres of the site shown schematically on the attached plan numbered GT50/144/0020-1 of a parallel crossing (hereinafter referred to as “the authorised crossing”) as defined within Schedule 1 of the Traffic Signs Regulations and General Directions 2016 (Part 1 of S.I. 2016/362, “the 2016 Regulations”) and conforming as to size, colour and character with that shown on the attached plan numbered GT50/144/0020-2, and
2. directs that the provisions of Schedule 14, Part 2, Item 53, Columns 4 and 5 of the 2016 Regulations shall apply to the authorised crossing; and
3. directs, without prejudice to any statutory provision to the like effect, that it is a condition of this authorisation that the placing of the authorised crossing at or near the said site shall continue to have effect only until such day as may be appointed by one month’s notice given by the Secretary of State in writing to the traffic authority for the removal or alteration of the authorised hump, and on that day the said authorisation shall, without prejudice to the giving of any further authorisation or direction, cease to have effect.

The provisions of the Highways (Road Humps) Regulations 1999 shall apply to the road hump and the authorised crossing, save that an imaginary line along the centre of each hump from one side of the road to the other need not be in the same position as an imaginary line along the centre of the limits of the crossing from one side of the road to the other as shown in the diagram in Schedule 14, Part 2, Item 53 of the 2016 Regulations.



# Department for Transport

GT50/144/0020

The provisions of Regulations 5, 7, 9, 10 and 11 of the 2016 Regulations shall apply to the authorised crossing in the same manner as they apply to the marking shown in the diagram in Schedule 14, Part 2, Item 53 of those Regulations.

Dated *29 September 2025*

Signed by authority of the Secretary of State

.....  
A Delegated Official of the Department for Transport



Department  
for Transport

# **SCANNED AUTHORISATION AND SUPPORTING DOCUMENTS FOLLOW**



**HIGHWAYS ACT 1980 – SECTION 90**  
**AUTHORISATION OF ROAD HUMPS**

The Secretary of State for Transport, in exercise of her powers under Section 90 of the Highways Act 1980, and of all other powers enabling her in that behalf, for the purpose of reducing vehicle speeds on Cauldwell Hall Road, Ipswich, for which Suffolk County Council is the traffic authority, hereby:-

1. authorises the placing upon a road hump, at or within 5 metres of the site shown schematically on the attached plan numbered GT50/144/0020-1 of a parallel crossing (hereinafter referred to as “the authorised crossing”) as defined within Schedule 1 of the Traffic Signs Regulations and General Directions 2016 (Part 1 of S.I. 2016/362, “the 2016 Regulations”) and conforming as to size, colour and character with that shown on the attached plan numbered GT50/144/0020-2, and
2. directs that the provisions of Schedule 14, Part 2, Item 53, Columns 4 and 5 of the 2016 Regulations shall apply to the authorised crossing; and
3. directs, without prejudice to any statutory provision to the like effect, that it is a condition of this authorisation that the placing of the authorised crossing at or near the said site shall continue to have effect only until such day as may be appointed by one month’s notice given by the Secretary of State in writing to the traffic authority for the removal or alteration of the authorised hump, and on that day the said authorisation shall, without prejudice to the giving of any further authorisation or direction, cease to have effect.

The provisions of the Highways (Road Humps) Regulations 1999 shall apply to the road hump and the authorised crossing, save that an imaginary line along the centre of each hump from one side of the road to the other need not be in the same position as an imaginary line along the centre of the limits of the crossing from one side of the road to the other as shown in the diagram in Schedule 14, Part 2, Item 53 of the 2016 Regulations.




# Department for Transport

GT50/144/0020

The provisions of Regulations 5, 7, 9, 10 and 11 of the 2016 Regulations shall apply to the authorised crossing in the same manner as they apply to the marking shown in the diagram in Schedule 14, Part 2, Item 53 of those Regulations.

Dated *29 September 2025*

Signed by authority of the Secretary of State



A Delegated Official of the Department for Transport

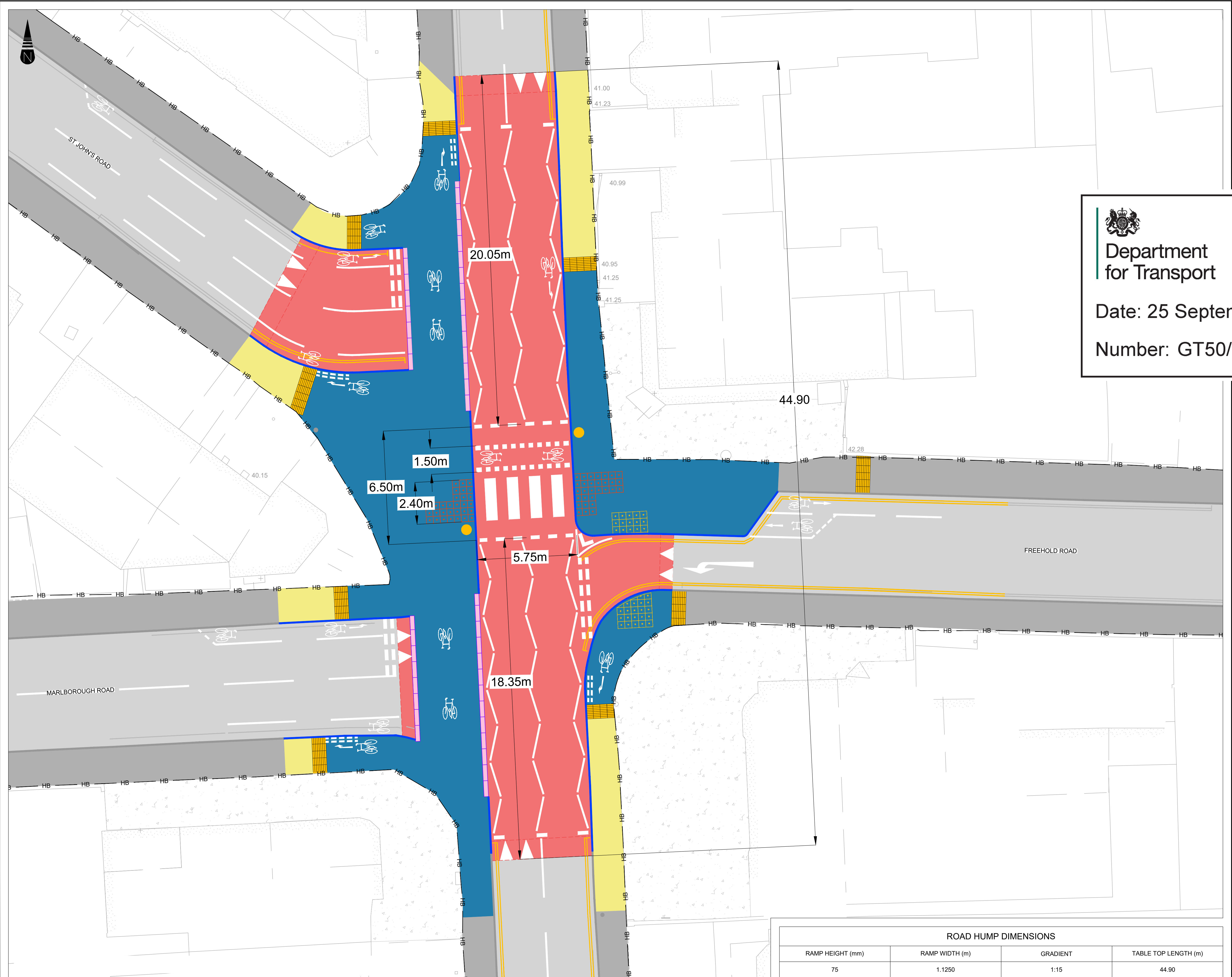
## CERTIFIED TRUE COPY



Department  
for Transport

Date:  
29/09/2025





- KEY:**
- NEW FOOTWAY
  - NEW SHARED USE FACILITY
  - NEW RAISED TABLE
  - EXISTING FOOTWAY
  - EXISTING CARRIAGEWAY



Department  
for Transport

Date: 25 September 2025

Number: GT50/144/0020-1

|           |            |             |    |      |     |
|-----------|------------|-------------|----|------|-----|
| P01       | 10/09/2025 | FIRST ISSUE | CP | JS   | SW  |
| Rev       | Date       | Description | Dm | Chkd | App |
| Revisions |            |             |    |      |     |

Client



Drawing Originator



Woodlands Court, Burnham Road, Beaconsfield, Buckinghamshire, HP9 2SF  
This drawing is copyright of M GROUP and shall not be reproduced without prior written permission

Drawing Status

FOR APPROVAL

Project Name

IPSWICH HOSPITAL TO WATERFRONT:  
CAULDWELL HALL ROAD

Title

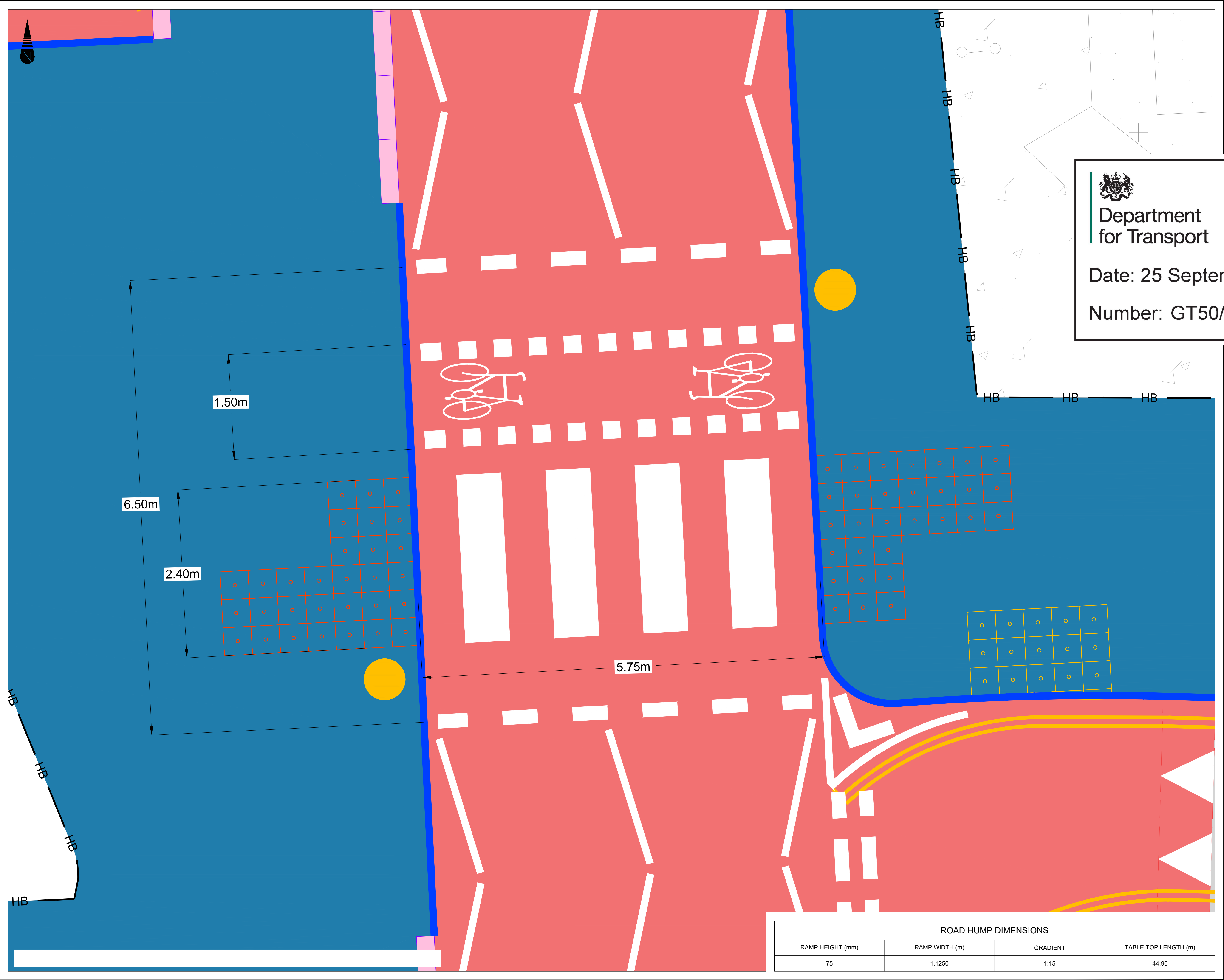
PARALLEL CROSSING  
GENERAL ARRANGEMENT  
SHEET 1 OF 2

|            |       |            |              |               |
|------------|-------|------------|--------------|---------------|
| Sheet Size | Scale | Drawn by   | Checked by   | Approved by   |
| A1         | 1:100 | CP         | JS           | SW            |
|            |       | Drawn Date | Checked Date | Approved Date |
|            |       | 10/09/2025 | 10/09/2025   | 10/09/2025    |

|                               |        |     |
|-------------------------------|--------|-----|
| Drawing Number                | Status | Rev |
| 5101691-MH-HGN-CHR-DR-CH-DFT1 | S2     | P01 |

| ROAD HUMPS DIMENSIONS |                |          |                      |
|-----------------------|----------------|----------|----------------------|
| RAMP HEIGHT (mm)      | RAMP WIDTH (m) | GRADIENT | TABLE TOP LENGTH (m) |
| 75                    | 1.1250         | 1:15     | 44.90                |





**KEY:**

- NEW FOOTWAY
- NEW SHARED USE FACILITY
- NEW RAISED TABLE
- EXISTING FOOTWAY
- EXISTING CARRIAGEWAY

Department  
for Transport

Date: 25 September 2025

Number: GT50/144/0020-2

|           |            |             |    |      |     |
|-----------|------------|-------------|----|------|-----|
| P01       | 10/09/2025 | FIRST ISSUE | CP | JS   | SW  |
| Rev       | Date       | Description | Dm | Chkd | App |
| Revisions |            |             |    |      |     |

Client

SUFFOLK  
HIGHWAYS  
www.suffolk.gov.uk/highways

Drawing Originator

M GROUP

Woodlands Court, Burnham Road,  
Beaconsfield, Buckinghamshire, HP9 2SF

This drawing is copyright of M GROUP and shall not be reproduced without prior written permission

Drawing Status

FOR APPROVAL

Project Name

IPSWICH HOSPITAL TO WATERFRONT:  
CAULDWELL HALL ROAD

Title

PARALLEL CROSSING  
GENERAL ARRANGEMENT  
SHEET 2 OF 2

| ROAD HUMPS DIMENSIONS |                |          |                      |
|-----------------------|----------------|----------|----------------------|
| RAMP HEIGHT (mm)      | RAMP WIDTH (m) | GRADIENT | TABLE TOP LENGTH (m) |
| 75                    | 1.1250         | 1:15     | 44.90                |

|                               |              |                          |                            |                             |
|-------------------------------|--------------|--------------------------|----------------------------|-----------------------------|
| Sheet Size                    | Scale<br>NTS | Drawn by<br>CP           | Checked by<br>JS           | Approved by<br>SW           |
| A1                            |              | Drawn Date<br>10/09/2025 | Checked Date<br>10/09/2025 | Approved Date<br>10/09/2025 |
| Drawing Number                |              |                          | Status                     | Rev                         |
| 5101691-MH-HGN-CHR-DR-CH-DFT2 |              |                          | S2                         | P01                         |