



Department  
for Transport

## **Road Traffic Regulation Act 1984**

### **Sections 64 and 65**

## **Authorisation of traffic signs and special directions**

### **Accessible transcript**

Secretary of State for Transport's traffic authorisation of traffic signs for the purpose of informing road users of a segregated pedestrian and cyclist crossing near the Patchway Brook Roundabout / Savage Wood Roundabout, Bradley Stoke, in Bristol for which South Gloucestershire Council is the traffic authority.

The following pages contain a copy of the text from the Secretary of State for Transport's traffic authorisation regarding the above traffic signs.

A scanned copy of the signed authorisation and supporting documents from the application are appended to this letter. The supporting material is submitted to the Department for Transport by a third party. You should refer to the party involved for accessible copies of the supporting material.



**ROAD TRAFFIC REGULATION ACT 1984 – SECTIONS 64 AND 65  
AUTHORISATION OF TRAFFIC SIGNS AND SPECIAL DIRECTIONS**

The Secretary of State for Transport, in exercise of her powers under Sections 64 and 65 of the Road Traffic Regulation Act 1984, and of all other powers enabling her in that behalf, for the purpose of informing road users of a segregated pedestrian and cyclist crossing near the Patchway Brook Roundabout / Savage Wood Roundabout, Bradley Stoke, in Bristol for which South Gloucestershire Council is the traffic authority, hereby:-

1. authorises the erection at or within 5 metres of the site marked schematically on the attached plan numbered GT50/145/0028-1 of a traffic sign consisting of a road marking (hereinafter referred to as “the authorised marking”) comprising of zig-zag lines, a pedestrian crossing and a cyclist crossing conforming as to size, colour and character with that shown on the said plan; and
2. directs that the dimensions in column 3 of the road markings shown in diagram 1001.3 (Schedule 14, Part 2, Item 51), diagram 1055.1 (Schedule 14, Part 2, Item 55) and diagram 1055.3 (Schedule 14, Part 2, Item 57) of the Traffic Signs Regulations 2016 (Part 1 of S.I. 2016/362, “the 2016 Regulations”) shall apply in the same manner to the respective road markings that form part of the authorised marking; and
3. directs that the variants in column 4 of the road markings shown in diagram 1001.3 (Schedule 14, Part 2, Item 51), diagram 1055.1 (Schedule 14, Part 2, Item 55) and diagram 1055.3 (Schedule 14, Part 2, Item 57) of the 2016 Regulations shall apply in the same manner to the respective road markings that form part of the authorised marking; and
4. directs that the authorised marking may only be placed at a signal controlled segregated pedestrian and cyclist crossing; and



5. directs, without prejudice to any statutory provision to the like effect that it is a condition of this authorisation that the placing of the authorised marking at or near the said sites shall continue to have effect only until such day as may be appointed by one month's notice given by the Secretary of State in writing to the traffic authority for the removal or alteration of the authorised marking and on that day the said authorisation shall, without prejudice to the giving of any further authorisation or direction, cease to have effect.

The provisions of Regulations 7, 9 and 10 of the 2016 Regulations shall apply to the authorised marking in the same manner as they apply to the road markings shown in diagram 1001.3 (Schedule 14, Part 2, Item 51), diagram 1055.1 (Schedule 14, Part 2, Item 55) and diagram 1055.3 (Schedule 14, Part 2, Item 57) of those Regulations.

The provisions of Schedule 14, Parts 1, 4, 5 and 6 of the 2016 Regulations shall apply to the authorised marking in the same manner as they apply to the road markings shown in diagram 1001.3 (Schedule 14, Part 2, Item 51), diagram 1055.1 (Schedule 14, Part 2, Item 55) and diagram 1055.3 (Schedule 14, Part 2, Item 57) of those Regulations.

Dated *26 November 2025*

Signed by authority of the Secretary of State

.....  
A Delegated Official of the Department for Transport



Department  
for Transport

# **SCANNED AUTHORISATION AND SUPPORTING DOCUMENTS FOLLOW**



**ROAD TRAFFIC REGULATION ACT 1984 – SECTIONS 64 AND 65  
AUTHORISATION OF TRAFFIC SIGNS AND SPECIAL DIRECTIONS**

The Secretary of State for Transport, in exercise of her powers under Sections 64 and 65 of the Road Traffic Regulation Act 1984, and of all other powers enabling her in that behalf, for the purpose of informing road users of a segregated pedestrian and cyclist crossing near the Patchway Brook Roundabout / Savage Wood Roundabout, Bradley Stoke, in Bristol for which South Gloucestershire Council is the traffic authority, hereby:-

1. authorises the erection at or within 5 metres of the site marked schematically on the attached plan numbered GT50/145/0028-1 of a traffic sign consisting of a road marking (hereinafter referred to as “the authorised marking”) comprising of zig-zag lines, a pedestrian crossing and a cyclist crossing conforming as to size, colour and character with that shown on the said plan; and
2. directs that the dimensions in column 3 of the road markings shown in diagram 1001.3 (Schedule 14, Part 2, Item 51), diagram 1055.1 (Schedule 14, Part 2, Item 55) and diagram 1055.3 (Schedule 14, Part 2, Item 57) of the Traffic Signs Regulations 2016 (Part 1 of S.I. 2016/362, “the 2016 Regulations”) shall apply in the same manner to the respective road markings that form part of the authorised marking; and
3. directs that the variants in column 4 of the road markings shown in diagram 1001.3 (Schedule 14, Part 2, Item 51), diagram 1055.1 (Schedule 14, Part 2, Item 55) and diagram 1055.3 (Schedule 14, Part 2, Item 57) of the 2016 Regulations shall apply in the same manner to the respective road markings that form part of the authorised marking; and
4. directs that the authorised marking may only be placed at a signal controlled segregated pedestrian and cyclist crossing; and



# Department for Transport

GT50/145/0028


5. directs, without prejudice to any statutory provision to the like effect that it is a condition of this authorisation that the placing of the authorised marking at or near the said sites shall continue to have effect only until such day as may be appointed by one month's notice given by the Secretary of State in writing to the traffic authority for the removal or alteration of the authorised marking and on that day the said authorisation shall, without prejudice to the giving of any further authorisation or direction, cease to have effect.

The provisions of Regulations 7, 9 and 10 of the 2016 Regulations shall apply to the authorised marking in the same manner as they apply to the road markings shown in diagram 1001.3 (Schedule 14, Part 2, Item 51), diagram 1055.1 (Schedule 14, Part 2, Item 55) and diagram 1055.3 (Schedule 14, Part 2, Item 57) of those Regulations.

The provisions of Schedule 14, Parts 1, 4, 5 and 6 of the 2016 Regulations shall apply to the authorised marking in the same manner as they apply to the road markings shown in diagram 1001.3 (Schedule 14, Part 2, Item 51), diagram 1055.1 (Schedule 14, Part 2, Item 55) and diagram 1055.3 (Schedule 14, Part 2, Item 57) of those Regulations.


Dated *26 November 2025*

Signed by authority of the Secretary of State



A Delegated Official of the Department for Transport

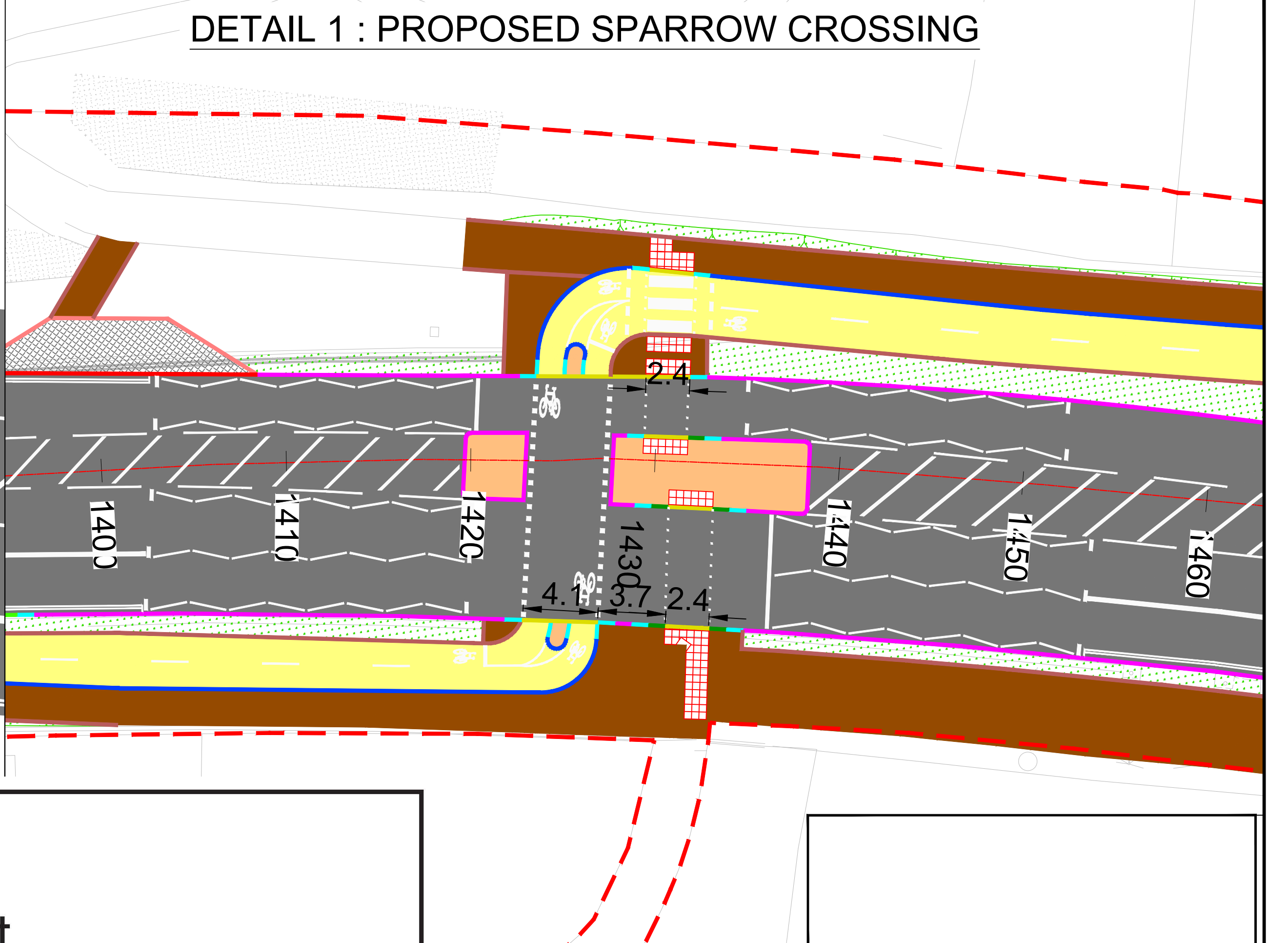
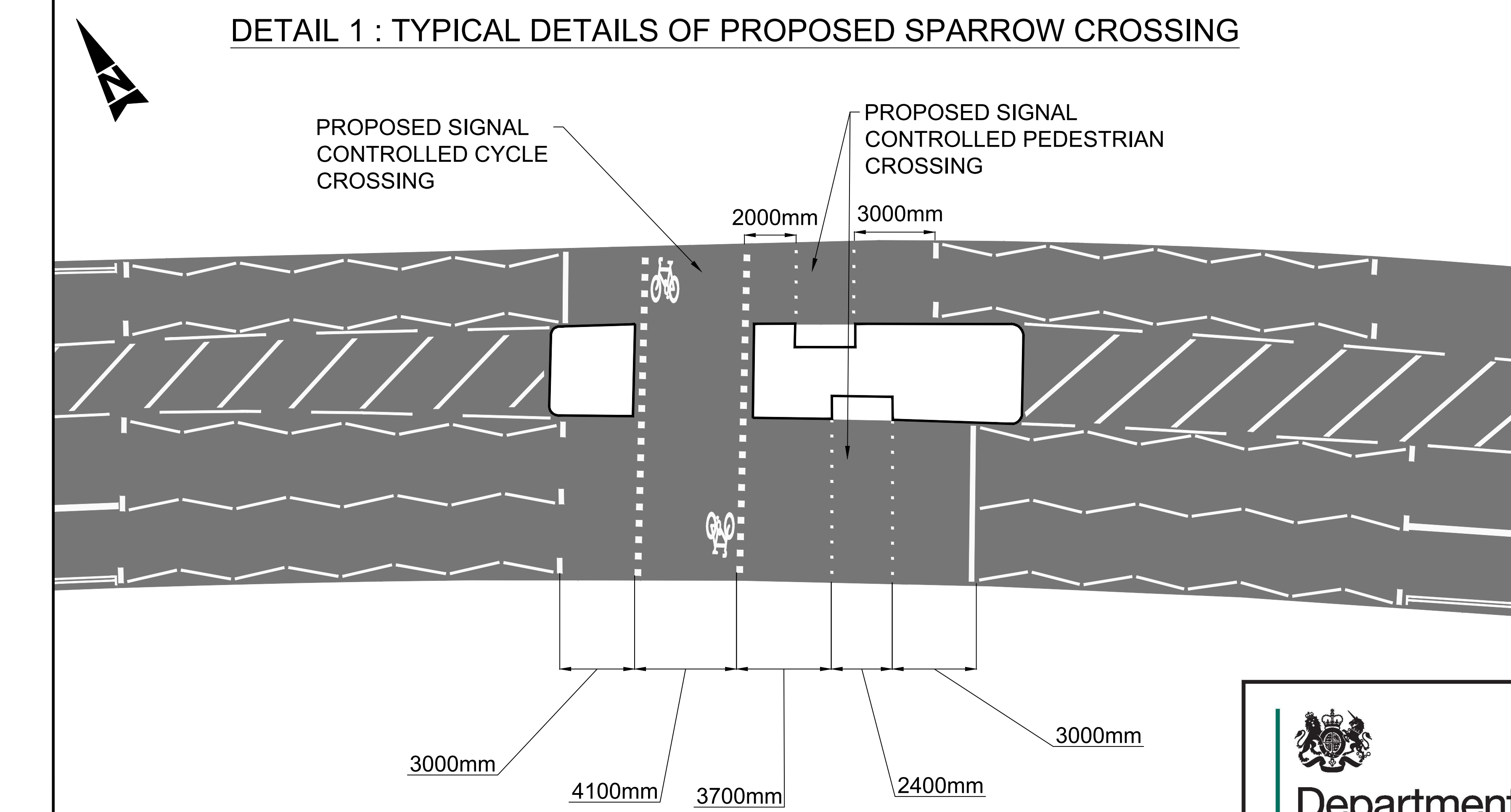
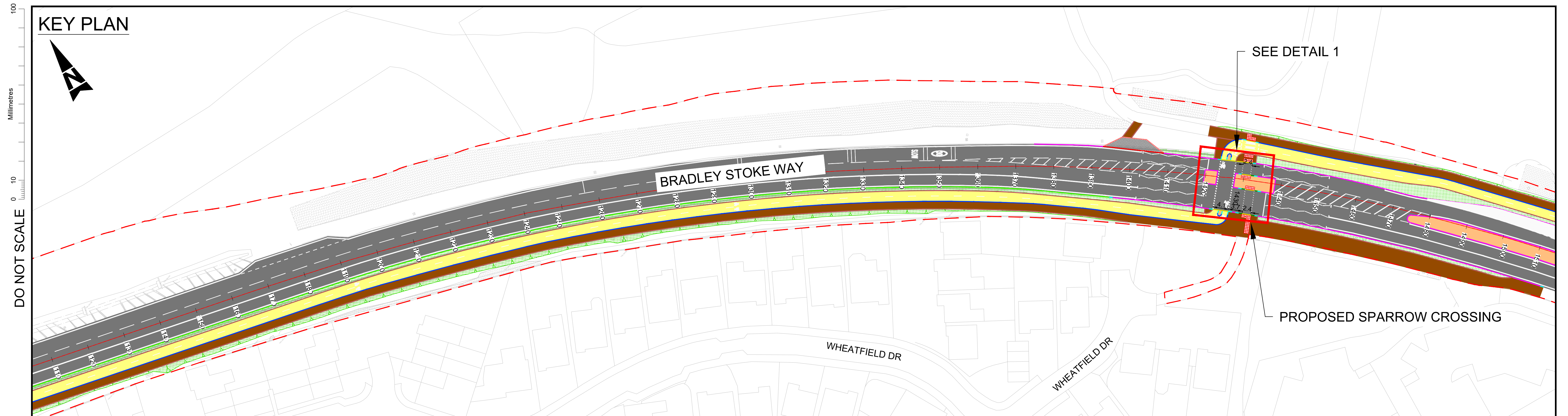
**CERTIFIED TRUE COPY**



Department  
for Transport

Date:  
09/12/2025





NOTES:

- DO NOT SCALE FROM THIS DRAWING.
- ALL DIMENSIONS ARE IN METRES UNLESS STATED OTHERWISE

SAFETY, HEALTH & ENVIRONMENT
In addition to the hazards/risks detailed on this drawing, note the following (Reference designers risk register WECA_SGC-ATK-GEN-BSW-R)
Construction
1.Buried Services, 2.Health and safety and all statutory undertakers plant the showing approximate locations
Maintenance / Cleaning
1.Buried Services
Use
N/A
Decommissioning / Demolition
1.Buried Services

  
**Department  
for Transport**

Date: 25 November 2025

Number: GT50/145/0028-1

Availability	WORK IN PROGRESS	Status	S0	Project Title	A38 / BRADLEY STOKE WAY
Client	AtkinsRéalis	Location	Aztec West 500 Park Avenue Almondsbury Bristol BS32 4RZ Tel: +44 (0)1454 662000 +44 (0)1454 663333 www.atkinsrealis.com	Drawing Title	PROPOSED SIGNALISED CROSSING PATCHWAY BROOK RBT TO SAVAGES WOOD RBT (SHEET 1 OF 1) BSW PH4
Copyright	© AtkinsRéalis (2025)	Drawing Number	WECA_SGC - ATK - HGN - BSW_PH4X - SK- CH- 000001	Originator	
Original Size	A1	Scale	NTS	Project Ref. No.	5219290
		Sheet	1 of 1	Rev	P01.1